

Consultation with Rural Elected Officials

2015 Annual Report

ADOT Multimodal Planning Division

June 2015

INTRODUCTION:

The Arizona Department of Transportation (ADOT) recognizes the importance of public outreach and communication, especially as it relates to the transportation planning and programming process. An open exchange of information among transportation users and government officials leads to better decision-making and more publically supported programs and projects. With increasing demands on limited resources, transportation programs and projects need public support through an open and inclusive planning process.

ADOT developed the process of State Consultation with Non-Metropolitan Local Officials to ensure the opportunity for meaningful dialogue with local elected/appointed officials and tribal governments during transportation planning and programming activities, including the development of the Statewide Long Range Transportation Plan and the State Transportation Improvement Program/Five-Year Facilities Construction Program.

Consultation meetings will be held within each COG/MPO region. The objective of the meetings is to present information and gather input from elected and appointed officials. The COG/MPO, and ADOT, will cooperatively agree on the timing of meetings to coincide with key decision points during the planning and programming processes. ADOT will, at a minimum, hold at least one meeting per year in each COG and MPO region.

ADOT 5-YEAR PROGRAM PUBLIC REVIEW AND COMMENT

The 2016-2020 Tentative Five-Year Transportation Facilities Construction Program will be available for public review and comment. Public hearings will be conducted on March 20 in Tucson, April 17 in Phoenix and May 15 in Chino Valley. Comments will be accepted online March 20-May 26.

The State Transportation Board will consider all public comments submitted by May 26, 2015.



Public Hearings Schedule

- **March 20 at 9 a.m.:** Public hearing and board meeting in the Board of Supervisors Hearing Room in the Pima County Administration Building, 130 W. Congress, Tucson, AZ 85701
- **April 17 at 9 a.m.:** Public hearing and board meeting in the ADOT Administration Building Auditorium, 206 S. 17th Ave., Phoenix, AZ 85007
- **May 15 at 9 a.m.:** Public hearing and board meeting in the Town of Chino Valley Council Chambers, 202 North State Route 89, Chino Valley, AZ 86323

Final Program Approval by the State Transportation Board

The board is expected to adopt the final 2016-2020 Five-Year Transportation Facilities Construction Program at the June 19, 2015, meeting in Pinetop Lakeside.

- **June 19 at 9 a.m.:** Board meeting at the Pinetop Lakeside Town Hall, 1360 N. Niels Hansen Ln., Lakeside, AZ 85929

Consultation with Rural Elected Officials
ADOT Multimodal Planning Division
2015 Consultation Meeting Dates

#	COG/MPO	Meeting Date	Location	Pg
1.	SCMPO	March 10, 2015	Eloy	4
2.	SEAGO/SVMPO	March 19, 2015	Benson	8
3.	CAG	March 25, 2015	Apache Junction	15
4.	WACOG/LHMPO	April 9, 2015	Kingman	22
5.	CYMPO	April 15, 2015	Prescott	27
6.	FMPO/NACOG	April 23, 2015	Flagstaff	30
7.	YMPO	April 30, 2015	Yuma	39
Appendix 1 – 5-Year Program Presentation				46
Appendix 2 - Advancing Arizona's Economy Transportation is the Road to Prosperity				59

**Consultation with Rural Elected Officials
ADOT Multimodal Planning Division
Meeting 1 – Sun Corridor MPO (SCMPO)
March 10, 2015 (10:00AM – 2:00PM)**

Meeting Location

Town of Eloy Library
1000 N Main St, Eloy AZ 85131

AGENDA (See Attached)

Sign-in Sheet (See Attached)

Summary Notes –

Q. What is happening on I-10 on the Reservation?

A. Now that Record of Decision is signed there will be more opportunities to discuss future improvements. At this time the Five Year Program is programmed thru 2025.

Q. Can MAG and PAG add to the State's overall Preservation Goal? Would ADOT be open to re-evaluating the Casa Grande Accords?

Handouts

- SCMPO 5-Year Program Map (See Attached)
- ADOT MPD Presentation (See Appendix)
- ADOT Communications Presentation (See Appendix)

Consultation with Rural Elected Officials Agenda

ADOT Multimodal Planning Division

Tuesday, March 10, 2015

Noon

Eloy Library: 1000 N. Main Street

MEETING PURPOSE:

- Provide information and seek input from Sun Corridor MPO elected officials on the 2016-2020 ADOT Five Year Construction Program, the State Long Range Transportation Plan and ADOT District activities.

WELCOME:

Charla Glendening, ADOT MPD

INTRODUCTIONS:

All

ITEM 1: ADOT 5 Year Construction Program/
State Long Range Transportation Plan

Mike Kies, ADOT MPD

ITEM 2: ADOT Tucson District Projects

ADOT Tucson District

ITEM 3: ADOT Rural Consultation Policy Review

Charla Glendening, ADOT MPD

OPEN DISCUSSION:

All

NEXT STEPS / CLOSING REMARKS:

Mike Kies, ADOT MPD

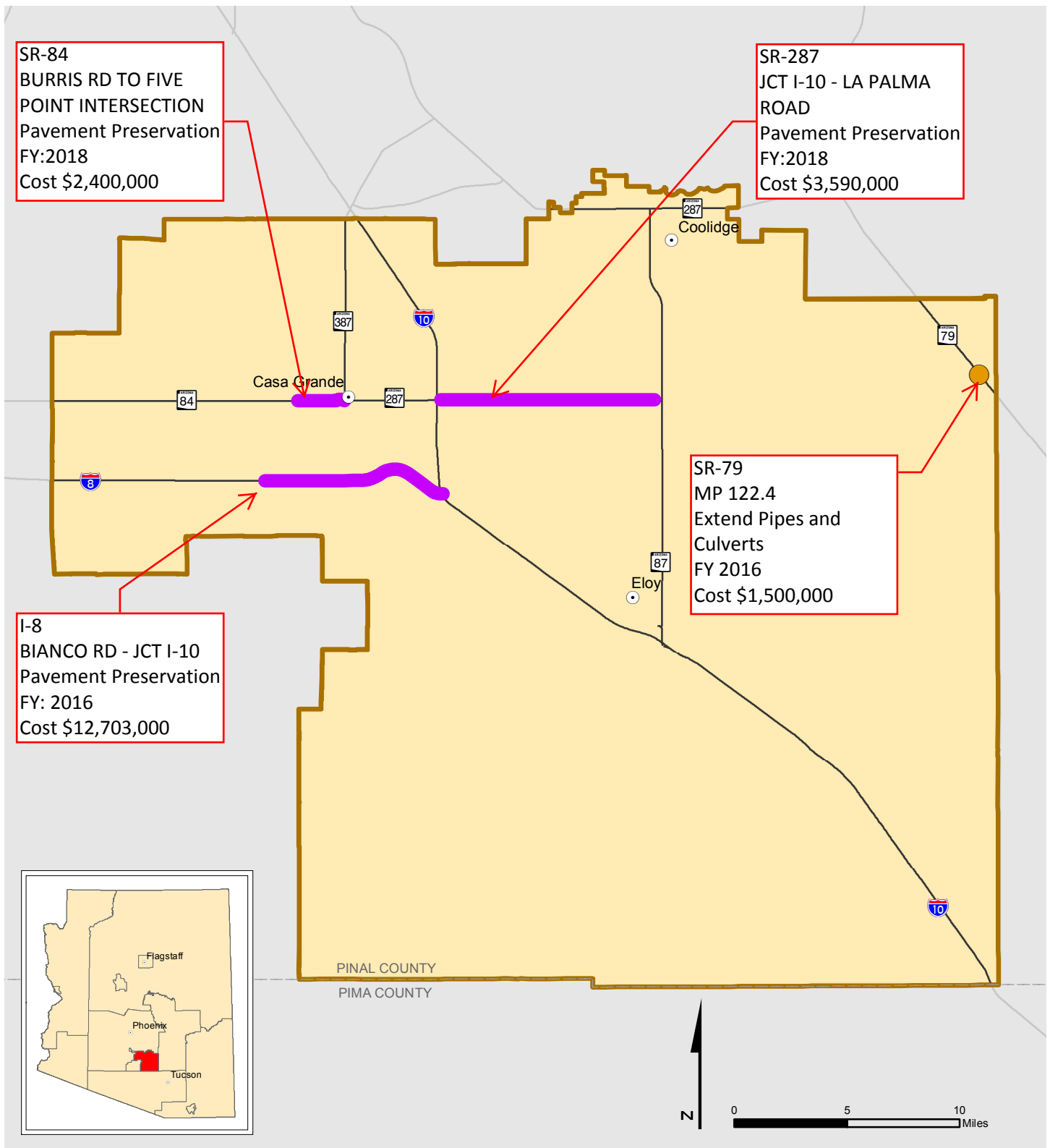
Consultation with Rural Elected Officials - SCMPO

Tuesday, March 10, 2015 • Noon – 1:30 P.M.

Town of Eloy Library • 1000 N Main St • Eloy, AZ

Completion of this sign-in sheet is completely voluntary and helps the project team keep an accurate record of meeting attendees. Under state law, any identifying information provided below will become part of the public record and, as such, must be released to any individual upon request. Please print clearly.

NAME	ADDRESS	PHONE	EMAIL
Ed Stillings	FtWA Phoenix, AZ	602 382-8966	ed.stillings@cdt.gov
Harvey Krauss	City of Eloy, 628 N. Main St, Eloy AZ	520-466-9201	hKrauss@eloyaz.gov
Lance Donagan	1134 W Houser Rd City of Eloy, AZ 85133	520-464-3162	ldonagan@eloyaz.gov
Charla Gendenin	206 S. 17th Ave Plwy ADOT	602-712-7374	cgendenin@azdot.gov
Eric Gudiño	206 South 17th Avenue Phx, AZ	(602) 770-0748	egudiño@azdot.gov
Jill Dusenberry	130 W. Central Ave. Coolidge 31 N. Pinal	520 723-6014	JillDCoolidgeaz.com
GREG STANLEY	FLORENCE, AZ 85132	520-966-6201	GREG.STANLEY@PINALCOUNTYAZ.GOV



Tentative 2016-2020 Five-Year Transportation Facilities Construction Program Sun Corridor Metropolitan Planning Organization

Projects

- Modernization
- Preservation
- City
- State Highway System
- County Boundary
- MPO Boundary



Note:
The State of Arizona makes no claims concerning the accuracy of this map nor assumes any liability resulting from the use of the information herein.

Prepared by:
Arizona Department of Transportation
Multimodal Planning Division
Transportation Analysis GIS Section
602.712.7333 March 2015

Consultation with Rural Elected Officials
ADOT Multimodal Planning Division
Meeting 2 – Southeastern Arizona Governments Organization (SEAGO) and
Sierra Vista MPO (SVMPO) - March 10, 2015 (10:00AM – 2:00PM)

Meeting Location

Cochise College, Benson Center
1025 State Route 90

AGENDA (See Attached)

Sign-in Sheet (See Attached)

Summary Notes -

The following are the comments were received at the SEAGO consultation meeting:

Construct US191 as a four lane divided highway all the way into Safford – Bob Rivera, Mayor, and Town of Thatcher

2018 SR92 pavement preservation project; project limits should be Campus Drive to Kachina Trail - Rick Mueller, Mayor, City of Sierra Vista.

Handouts

- SEAGO/SVMPO 5-Year Program Map (See Attached)
- ADOT MPD Presentation (See Appendix)
- ADOT Communications Presentation (See Appendix)

Consultation with Rural Elected Officials Agenda

ADOT Multimodal Planning Division

Thursday, March 19, 2015

1:00 pm

Cochise College – Benson Center

MEETING PURPOSE:

- Provide information and seek input from SEAGO and Sierra Vista MPO elected officials on the 2016-2020 ADOT Five Year Construction Program, the State Long Range Transportation Plan and ADOT District activities.

WELCOME:

Mark Hoffman, ADOT MPD

INTRODUCTIONS:

All

ITEM 1: ADOT Business Communication Plan

Kathy Boyle, ADOT Communications

ITEM 2: ADOT 5 Year Construction Program/
State Long Range Transportation Plan

Mike Kies, ADOT MPD

ITEM 3: ADOT Safford District Projects

Tom Engel, ADOT Safford District

ITEM 4: ADOT Tucson District Projects

ADOT Tucson District

ITEM 5: ADOT Rural Consultation Policy Review

Mark Hoffman, ADOT MPD

OPEN DISCUSSION:

All

NEXT STEPS / CLOSING REMARKS:

Mike Kies, ADOT MPD

Consultation with Rural Elected Officials – SEAGO/SVMPO

Thursday, March 19, 2015 • 1:00 P.M.

Cochise College Benson Center, 1025 State Hwy 90, Benson AZ

Completion of this sign-in sheet is completely voluntary and helps the project team keep an accurate record of meeting attendees. Under state law, any identifying information provided below will become part of the public record and, as such, must be released to any individual upon request. Please print clearly.

NAME	ADDRESS	PHONE	EMAIL
Dustie Robinette	195 Arroyo Ln, Duncan	909 208-4102	dustie-robinette@gmail.com
Tom Klimek	118 Arizona St. Bisbee	520-432-6002	tklimek@cityofbisbee.com
Andy Hargyle	"	"	ahargyle@cityofbisbee.com
Toney D. King Sr	794 S. Hermosa Dr	520 265 7411	ToneySR43@msn.com
Sam Lindsey	801 W Sofo St Wilcox	520 507-1103	saml@vtc.net
Marie Ruestere	1111 Thatcher Blvd, Scottsdale, AZ 85261	(928) 428-2511	marie@graham-chamber.com
Xavier Lambertson	1415 W. Highway 101, Bisbee	520 432-9332	Klamblefolzcochise123@yahoo
Terry Hutton	3700 W Main St. Thatcher	928-428-2240	thutton@thatcher.az.gov
Bob Ruwira	3700 W. Main St. Thatcher	928-965-9116	BRuwer@Thatcher.AZ.Gov
Heath Brown	3700 W. Main Thatcher	928 428 2240	hbrown@thatcher.az.gov
CARLOS DE LA TORRE	425 10TH ST, DOUGLAS, AZ	520-417-7302	carlos.delatorre@douglasaz.gov
Jeff McLaughlin			jeffmclaughlin@az.gov

Consultation with Rural Elected Officials – SEAGO/SVMPO

Thursday, March 19, 2015 • 1:00 P.M.

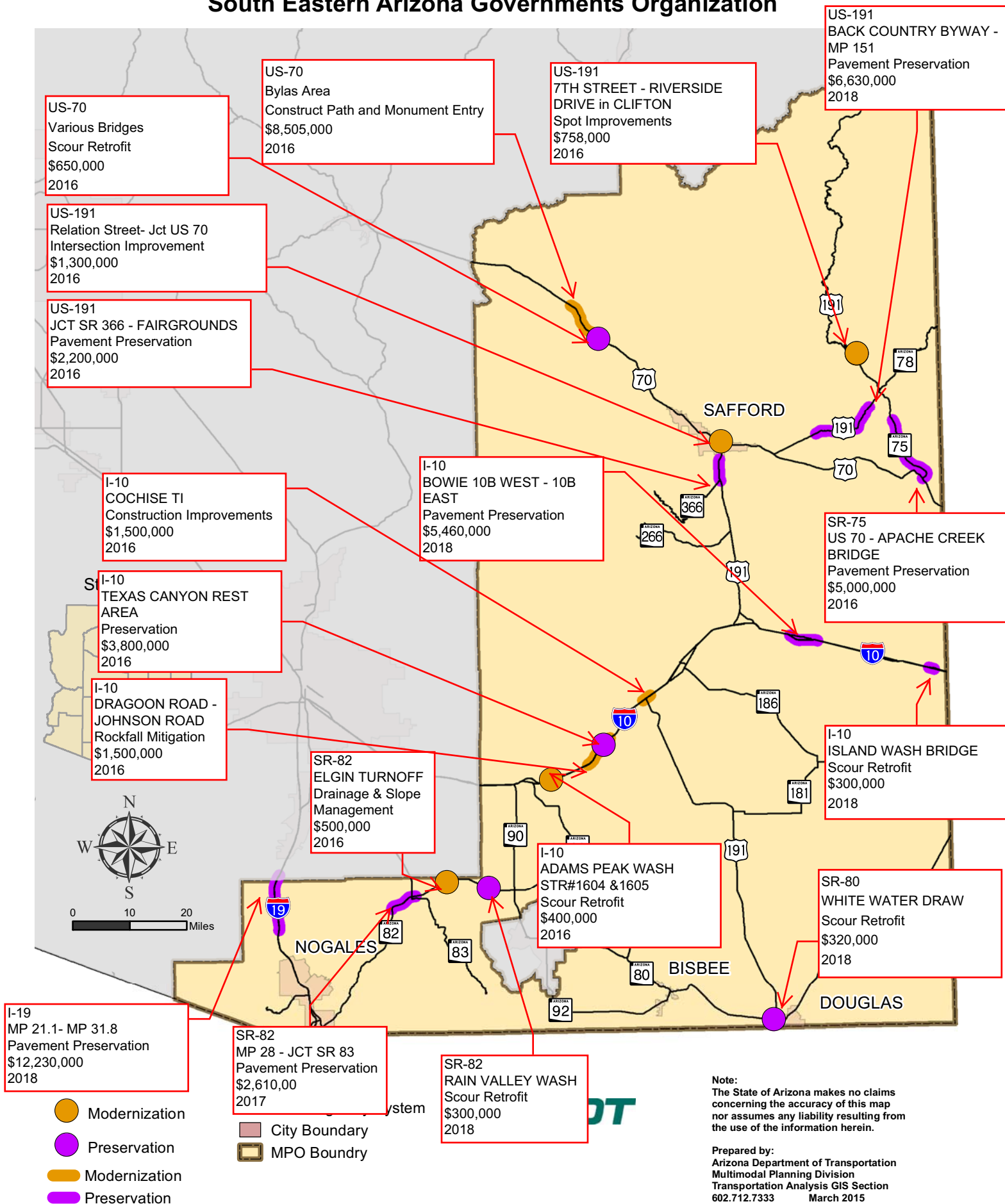
Cochise College Benson Center, 1025 State Hwy 90, Benson AZ

Completion of this sign-in sheet is completely voluntary and helps the project team keep an accurate record of meeting attendees. Under state law, any identifying information provided below will become part of the public record and, as such, must be released to any individual upon request. Please print clearly.

NAME	ADDRESS	PHONE	EMAIL
Rick Mueller	1011 N. Camel Sierra Vista AZ 85655		
Richard Scarle			sscarle@cochise.edu
Tommy Mitchell	500 N Gonzales		tmitchell@hachucityaz.gov
Daniel Coxworth	1011 N. Greenham SAFFORD AZ 85546		dcoxworth@sierracountyaz.gov
MICHAEL Bryce	921 Thatcher Blvd	928-428-0410	mbryce@graham.az.gov
Randy Heiss	1403 W Hwy 92 Bisbee AZ	520 432 5301	rheiss@seago.org
Monty Skeete	C	928-432-4011	
Tim Voss	P.O. 908 Clifton Bisbee	928-865-4762	promner@cochise.az.gov
Karen R. 995	Cochise County Engineer		

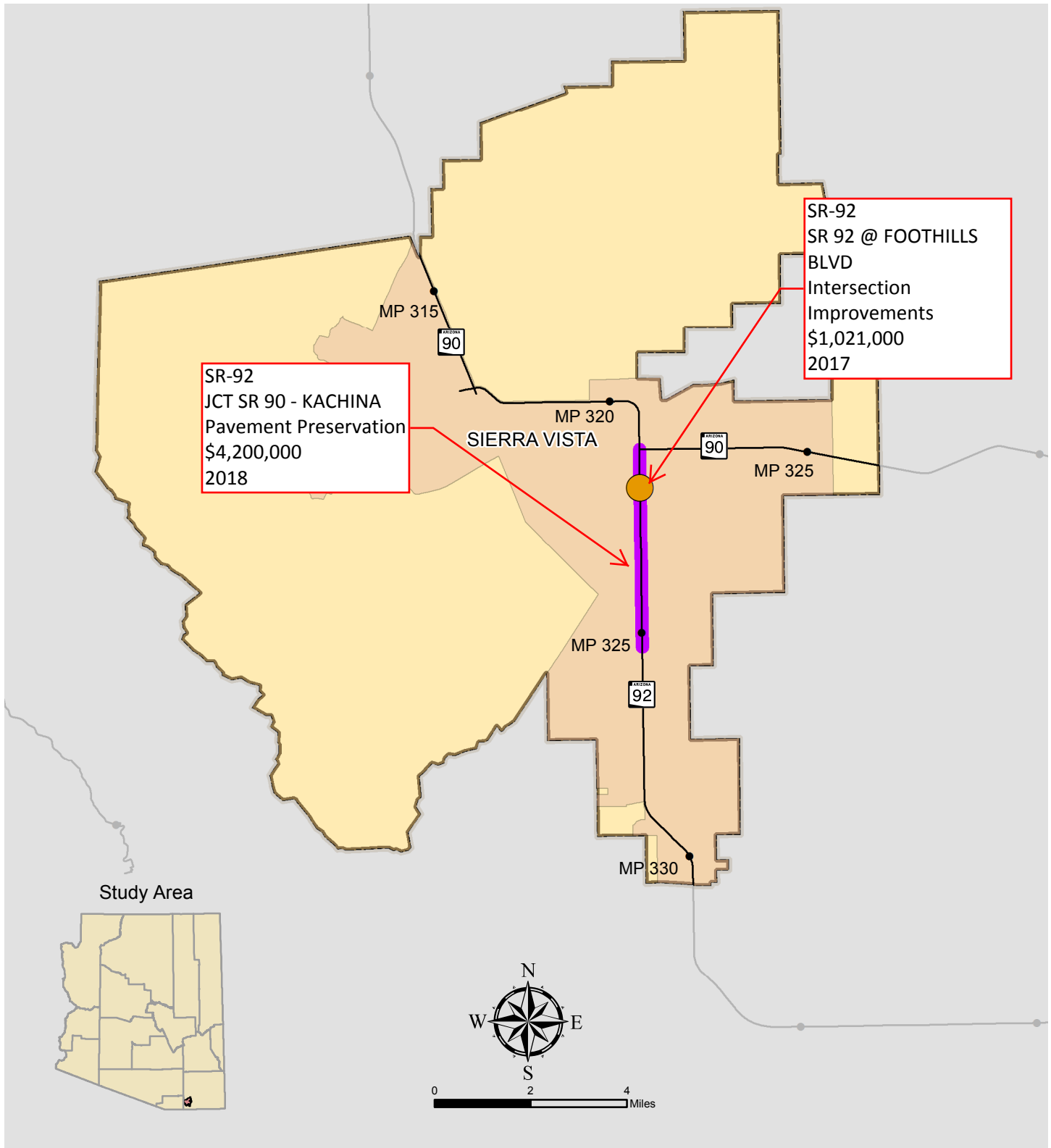
Tentative 2016-2020 Five-Year Transportation Facilities Construction Program

South Eastern Arizona Governments Organization



Tentative 2016-2020 Five-Year Transportation Facilities Construction Program

Sierra Vista Metropolitan Planning Organization



Projects

- Modernization
- Preservation

- State Highway System
- City Boundary
- MPO Boundry



Note:
The State of Arizona makes no claims concerning the accuracy of this map nor assumes any liability resulting from the use of the information herein.

Prepared by:
Arizona Department of Transportation
Multimodal Planning Division
Transportation Analysis GIS Section
602.712.7333 March 2015

USI	RT	BMP	CO	LOCATION	TypeOfWork	CFY	COST(\$000)
I	10	320.5 CH		TEXAS CANYON REST AREA	Rest Area Preservation	2016	3800
I	10	309 CH		ADAMS PEAK WASH STR#1604 & 1605	Scour Retrofit	2016	400
I	10	316 CH		DRAGOON ROAD - JOHNSON ROAD	Construct Rockfall Mitigation	2016	1500
I	10	331 CH		COCHISE Tl	Construct Improvements	2016	1500
I	10	362.8 CH		BOWIE 10B WEST - 10B EAST	Design Pavement Preservation	2016	320
I	10	388 CH		ISLAND WASH BRIDGE WB	Scour Retrofit	2016	100
I	19	21 SC		MP 21.1- MP 31.8	Design Pavement Preservation	2016	320
US	70	299 GH		VARIOUS BRIDGES (STR #394,513,514, & 515)	Scour Retrofit	2016	650
US	70	291 GH		BYLAS AREA	Construct Path and Entry Monument	2016	1012
US	70	291 GH		BYLAS AREA	PATHWAY, ENTRY MONUMENT, INTERSECTION IMPROVEMENTS	2016	7493
SR	75	378.92 GE		US 70 - APACHE CREEK BRIDGE	Pavement Preservation	2016	5000
SR	80	351.88 CH		GLANCE CREEK BRIDGE, STR #237	Design Bridge Deck Rehabilitation	2016	550
SR	80	334 CH		BISBEE TUNNEL	Design Rockfall Mitigation	2016	320
SR	80	364 CH		WHITE WATER DRAW	Scour Retrofit	2016	100
SR	82	39.1 SC		ELGIN TURNOFF	Extend CMP's, Flatten Slope & Eliminate Guardrail	2016	500
SR	82	46 CH		RAIN VALLEY WASH	Scour Retrofit	2016	100
SR	92	341 CH		SAN PEDRO RIVER BR, STR #449	Bridge Replacement	2016	4230
SR	189	0 SC		NOGALES TO I-19	Environmental	2016	2000
US	191	120.56 GH		Relation Street- Jct US 70	Intersection Improvement	2016	1300
US	191	113.5 GH		JCT SR 366 - FAIRGROUNDS	RR 3" AC + FR	2016	2200
US	191	162.95 GE		7TH STREET - RIVERSIDE DRIVE in CLIFTON	Drainage and Sidewalks, Spot Improvement	2016	758
SR	82	28 SC		MP 28 - JCT SR 83	Pavement Preservation	2017	2610
SR	90	316 CH		E. BUFFALO SOLDIER TRAIL/HATFIELD ST. INTERSECTION	Construct Intersection Improvement	2017	2560
SR	92	322 CH		SR 92 @ FOOTHILLS BLVD	Intersection Improvements	2017	1021
I	10	362.8 CH		BOWIE 10B WEST - 10B EAST	Pavement Preservation	2018	5460
I	10	388 CH		ISLAND WASH BRIDGE	Scour Retrofit	2018	300
I	19	21 SC		MP 21.1- MP 31.8	Pavement Preservation	2018	12230
SR	80	364 CH		WHITE WATER DRAW	Scour Retrofit	2018	320
SR	82	46 CH		RAIN VALLEY WASH	Scour Retrofit	2018	300
SR	92	321.2 CH		JCT SR 90 - KACHINA	Pavement Preservation	2018	4200
US	191	139 GH		BACK COUNTRY BYWAY - MP 151	Pavement Preservation	2018	6630

**Consultation with Rural Elected Officials
ADOT Multimodal Planning Division
Meeting 3 – Central Arizona Governments (CAG)
March 25, 2015 (6:00PM – 8:00PM)**

Meeting Location

City of Apache Junction Multi-Generational Center
1035 N. Idaho Road
Apache Junction, Arizona

AGENDA – (See attached meeting minutes)

Sign-in Sheet (See attached March 25, 2015 Regional Council Minutes)

Summary Notes -

Presentations, see Item V (a, b) of the meeting minutes.

No other comments were received.

Handouts

- CAG 5-Year Program Map (See attached)
- ADOT MPD Presentation (See Appendix)
- ADOT Communications Presentation (See Appendix)

Call in # 888-537-7715 Participant Passcode 28020256#

EQUAL OPPORTUNITY EMPLOYER/PROGRAM • AUXILIARY AIDS & SERVICES AVAILABLE UPON REQUEST TO INDIVIDUALS WITH DISABILITIES • TTY:7-1-1

X. DATE, TIME, LOCATION OF UPCOMING MEETINGS AND EVENTS

Management Committee

April 9, 2015 – CAG Office - Apache Junction

June 4, 2015 – CAG Office - Apache Junction

Regional Council

April 29, 2015 – City of Apache Junction Multi-Gen Center - Apache Junction, Arizona

June 19, 2015 – Payson, Arizona

XI. ADJOURNMENT

Approved

**REGIONAL COUNCIL MEETING
WEDNESDAY, MARCH 25, 2015
CITY OF APACHE JUNCTION MULTI-GENERATIONAL CENTER
APACHE JUNCTION, ARIZONA**

M I N U T E S

I. CALL TO ORDER

Chair Wheeler called the meeting to order at 6:33 pm.

II. PLEDGE OF ALLEGIANCE

Chair Wheeler led the Regional Council, guests and CAG staff in the Pledge of Allegiance.

III. ROLL CALL AND INTRODUCTIONS

Members Present: Mayor Terry Wheeler, Supervisor Michael Pastor, Councilmember Anita Hinojos, Councilmember Andy McKinney, Vice Mayor Robin Barker, Mayor Jon Thompson, Mayor Tom Rankin, Mayor Joel Belloc, Mayor Sam Hosler, Councilmember Vincent Manfredi, Councilmember Robin Benning, Mayor Jayme Valenzuela, Mayor Bob Jackson, Mayor Don Jones

Members Absent: Mayor Bobby Smith, Mayor Darryl Dalley, Mayor Kenny Evans, Supervisor Pete Rios, Mayor Ed Honea, Councilmember Jewel Whitman, Councilmember Wendsler Nosie, William Antone

Staff: Ken Hall, Andy Smith, Alan Urban, Bree'na York, Brad Mecham, Ken Hebert, Angela Gotto, Amber Garza, Andrea Robles

Guests: John Halikowski, Dallas Hammit, Scott Omer, Christine Ward Gutierrez, Gary James, Gail Lewis, Mike Keis, Eric Gudino, Kathy Boyle, Charla Glendening, Don McDaniel, John Insalaco, Jess Knudson, Jerry Barnes, Bryant Powell, Tracy Corman, Bob Flatley, Kevin Adam

IV. CALL TO THE PUBLIC

No one answered the Call to the Public.

V. PRESENTATIONS

A. Presentation from the Director of the Arizona Department of Transportation (ADOT)

Mr. John Halikowski, Director of ADOT, along with his team, joined the Regional Council in a question and answer session regarding the Arizona Department of Transportation. Mr. Halikowski addressed the questions that were submitted to him by the Regional Council. After addressing the questions the Council followed with additional questions, comments and discussion. This was an information item.

B. Five Year Transportation Facilities Construction Program

Mr. Kies presented on the ADOT Five Year Transportation Facilities Construction Program. He provided an overview on the program followed by the “next steps” of the five year program. Questions, comments and discussion followed. This item was for information only.

VI. CONSENT ITEMS

Councilmember Benning made a motion to approve Item VI-A under the consent agenda items. Vice Mayor Barker seconded the motion. The motion passed unanimously.

A. Approval of Regional Council Minutes

The Regional Council minutes from January 28, 2015 were approved under Consent Item VI-A.

VII. DIRECTOR’S REPORT

Mr. Hall updated the Council on meetings and events that he has attended. He informed the Council that CAG will be entering into an IGA with Pinal County to administer the WIA Adult services and the Dislocated Worker Programs. Mr. Hall stated that he had attended the JPAC meeting and CAG’s Legislative Day. He thanked those in attendance for attending CAG’s Annual Legislative Day and helping to make it a success. He notified the Council that the White Mountain Apache Tribe has inquired about joining CAG. Questions, comments and discussion followed Mr. Hall’s report. This was an information item.

VIII. NEW BUSINESS

A. Financial Report

Ms. York presented CAG’s financials. She stated that the CAG audit was complete and would be presented in April. Questions, comments and discussion followed. Vice Mayor Barker made a motion to approve the filing of CAG’s Financial Report as presented. Mayor Rankin seconded the motion. The motion passed unanimously.

B. Adoption of Resolution No. 2015-1, Supporting and Declaring April Fair Housing Month

Mr. Urban announced that April is Fair Housing Month and informed the Council that all CDBG participants are required to participate in activities and/or disseminate information, supporting the Fair Housing Acts of 1968 and 1988. Questions, comments and discussion followed. Supervisor Pastor made a motion to approve Resolution No. 2015-1, supporting and declaring April Fair Housing Month. Mayor Hosler seconded the motion. The motion passed unanimously.

C. Approval of Environmental Planning Committee (EPC) Membership

Mr. Urban presented Mr. Mike Sundblom, Pinal County Air Quality Department, as an alternate representative to the Environmental Planning Committee. Supervisor Pastor made a motion to approve the Environmental Planning Committee Membership as presented. Councilmember Benning seconded the motion. The motion passed unanimously.

D. Review, Discussion and Decision on CAG’s Title VI Plan for FY 2016

Mr. Smith presented CAG’s Title VI Plan for FY 2016. He stated that changes in the Arizona Department of Transportation’s Assurances portion of the State’s plan have mandated that the Title VI Plan be revised and updated. Questions, comments and discussion followed. Mayor

Rankin made a motion to approve CAG's Title VI Plan for FY 2016. Mayor Hosler seconded the motion. The motion passed unanimously.

E. Transportation Planning Update

Mr. Smith provided an update on the Transportation Planning Department. He updated the Council on the 5310 Joint Application, CAG Regional Strategic Transportation Safety Plan, and the CAG Regional Transportation Plan. Questions, comments and discussion followed. This was an information item.

F. Community Economic Development Strategy (CEDs) Update

Mr. Mecham provided an update on the Comprehensive Economic Development Strategy. He stated that he was going to begin the updating the document in the upcoming months. Questions, comments and discussion followed. This was an information item.

G. Update from the CAG Organizational Review and Budget Subcommittee

Mr. Don McDaniel, Gila County, provided the Regional Council with an update from the CAG Organizational Review and Budget Subcommittee. He informed them that the Subcommittee is made up of members from the Management Committee including: Don McDaniel, Gila County, Brent Billingsley, City of Globe, Jess Knudson, Town of Florence, Bryant Powell, City of Apache Junction, Anna Flores, Town of Kearny, Larry Rains, City Casa Grande, and Joe Heatherly, Town of Miami. Mr. McDaniel explained that this Committee will be responsible for assessing existing CAG contract requirements; expenditures and costs; assessing future revenue projections; discussing personnel and agency work functions; the impacts of future WIA funding losses, and other items as deemed necessary. He stated that the Subcommittee will also identify a number of goals related to the identification of baseline conditions, options moving forward, regional needs and wants, sustainable revenue sources, and the development of recommendations moving forward. Questions, comments and discussion followed. This was an information item.

H. Appointment of a Committee to conduct in draft form the CAG Executive Director Evaluation

Chairman Wheeler stated that he wanted a Committee appointed to conduct in draft form the annual evaluation of CAG's Executive Director, Kenneth Hall. Mr. Hall's evaluation will take place in Executive Session at the April 29, 2015 Regional Council meeting. The Committee will consist of members from the Regional Council and Management Committee.

IX. LEGISLATIVE UPDATE

Mr. Kevin Adam provided the Regional Council with a Legislative Update.

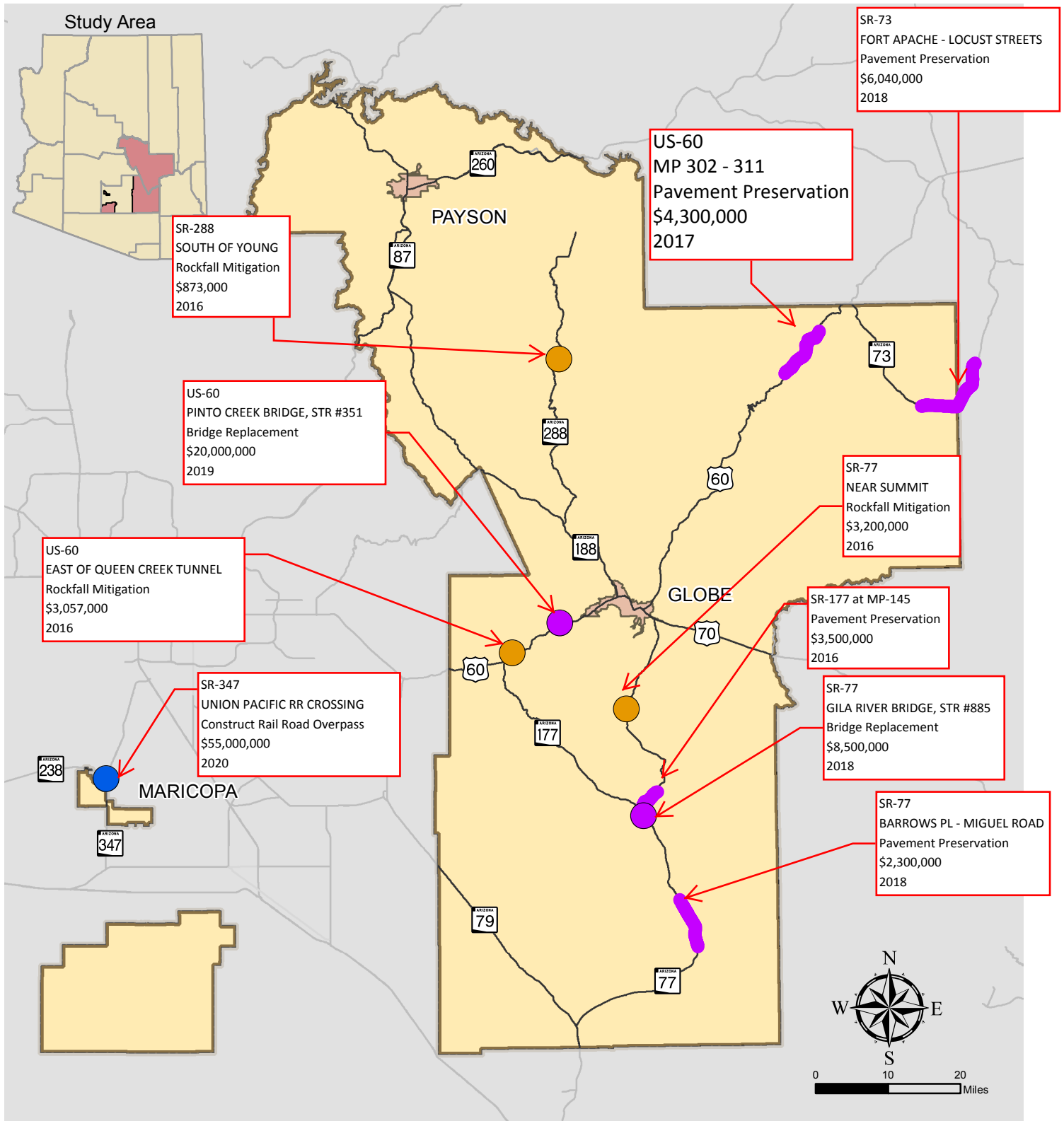
X. DATE, TIME AND LOCATION OF NEXT REGIONAL COUNCIL MEETING

The next Regional Council Meeting is scheduled for April 29, 2015 in Apache Junction.

XI. ADJOURNMENT

Supervisor Pastor made a motion to adjourn the meeting. Mayor Thompson seconded the motion. The motion passed unanimously. Chair Wheeler adjourned the meeting at 8:31 p.m.

Tentative 2016-2020 Five-Year Transportation Facilities Construction Program Central Arizona Council of Governments



Projects

- Expansion
- Modernization
- Preservation
- Preservation

- State Highway System
- City Boundary
- COG Boundary



Note:
The State of Arizona makes no claims concerning the accuracy of this map nor assumes any liability resulting from the use of the information herein.

Prepared by:
Arizona Department of Transportation
Multimodal Planning Division
Transportation Analysis GIS Section
602.712.7333 March 2015

Consultation with Rural Elected Officials
ADOT Multimodal Planning Division
Meeting 4 – Western Arizona COG (WACOG) and Lake Havasu MPO (LHMPO)
April 9, 2015 (10:00AM – 12:00PM)

Meeting Location

Blue Water Resort
11300 Resort Drive, Parker AZ 85344

AGENDA (See Attached)

Sign-in Sheet (See Attached)

Summary Notes -

No notes available.

Handouts

- WACOG/LHMPO 5-Year Program Map (See Attached)
- ADOT MPD Presentation (See Appendix)
- ADOT Communications Presentation (See Appendix)

Consultation with Rural Elected Officials Agenda

ADOT Multimodal Planning Division

Thursday, April 9, 2015

Noon – 1:30 p.m.

Blue Water Resort and Casino: 11300 Resort Drive, Parker AZ 85344

MEETING PURPOSE:

- Provide information and seek input from Western Arizona Council of Governments elected officials on the 2016-2020 ADOT Five Year Construction Program, the State Long Range Transportation Plan, ADOT District activities, and Arizona's economic future.

WELCOME:

Charla Glendening, ADOT MPD

INTRODUCTIONS:

All

ITEM 1: ADOT 5 Year Construction Program/
State Long Range Transportation Plan

Justin Feek, ADOT MPD

ITEM 2: ADOT Kingman District Projects

Mike Kondelis, ADOT Kingman District

ITEM 3: ADOT Yuma District Projects

Paul Patane, ADOT Yuma District

ITEM 4: Advancing Arizona's Economy

Julian Avila, ADOT Communications

OPEN DISCUSSION:

All

NEXT STEPS / CLOSING REMARKS:

Justin Feek, ADOT MPD

Consultation with Rural Elected Officials - WACOG

Thursday, April 9, 2015 • Noon – 1:30 P.M.

Blue Water Resort and Casino • 11300 Resort Drive • Parker, AZ

Completion of this sign-in sheet is completely voluntary and helps the project team keep an accurate record of meeting attendees. Under state law, any identifying information provided below will become part of the public record and, as such, must be released to any individual upon request. Please print clearly.

NAME	ADDRESS	PHONE	EMAIL
Andy Phelan	224 S. 3rd Ave Yuma	928-782-1886	andy@wacog.com
Deb Harney	"	928 782 - 1886	debh@wacog.com
Kaycie Didley		928-581-4231	Kaycie02-143@yahoo.com
Skyler R. Miller	465 N. Pinyon H. Ave. Quartzsite	928-916-4056	smiller@ci.quartzsite.az.us
Jacqueline Price	1112 S. Joshua, Parker	928 669 6183	jprice@co.la-paz.az.us
MICHAEL JONES	2243 E. Gila Ridge RD	928-317-2160	MJONES@AZDOT.GOV
Paul Potare	" " " " "	928 317 - 2100	ppotare@azdot.gov
Juan Avila	206 S. 17th. Ave. Parker	602-320-7263	JAvila@AZDOT.GOV
Deanna Beaver	Parker, AZ		dbeaver@azdot.gov
JEAN KNIGHT	900 London Bridge Rd, LLC	928-453-2824	KnightJ@lhc.az.gov
Richard Anderson	310 W 4th ST		Randerson@cityofkingman.gov
KEVIN ADAM	1820 W WASHINGTON PHOENIX 85007	480-577-7209	kadam@tacc.net
JOSEPH ALLRED	25 S. Central P.O. Box 70 Colorado City AZ 86021	928-875-2646	mayor@tacc.us

Consultation with Rural Elected Officials - WACOG

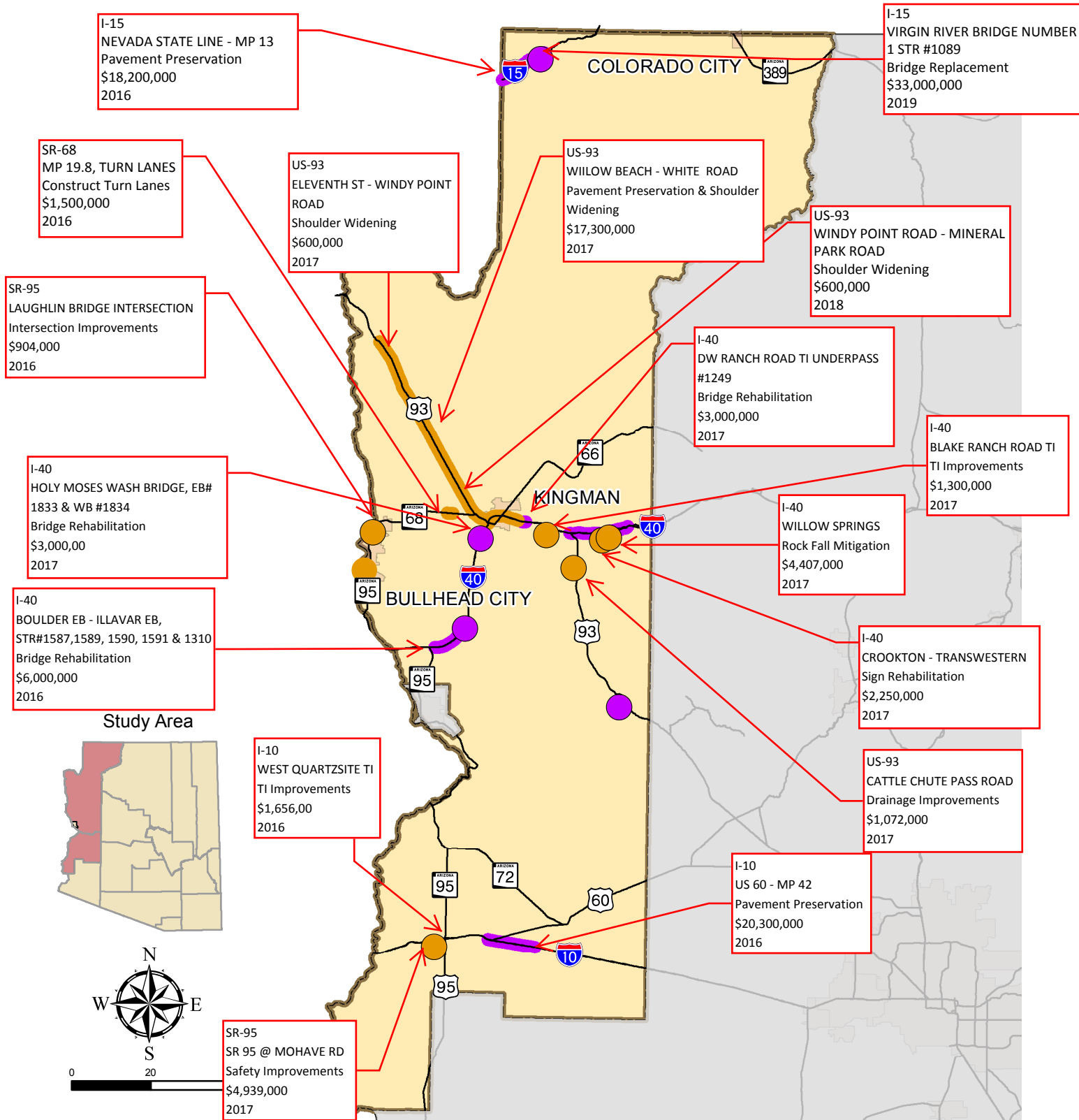
Thursday, April 9, 2015 • Noon – 1:30 P.M.

Blue Water Resort and Casino • 11300 Resort Drive • Parker, AZ

Completion of this sign-in sheet is completely voluntary and helps the project team keep an accurate record of meeting attendees. Under state law, any identifying information provided below will become part of the public record and, as such, must be released to any individual upon request. Please print clearly.

NAME	ADDRESS	PHONE	EMAIL
Debra Roberts	224 S. 3RD AVE YUMA	928-217-7142	DebraRoberts@wacog.com
Craig Reber-	Kingman	928-377-1070	CraigReber@wacog.com
Elisa Davis	224 S 3 rd Ave Yuma	928-217-7122	elisa@wacog.com
Lina Whittington	"	928-217-7123	gina.w@wacog.com
Dania Castillo	PO Box 1170 San Luis, AZ 85349	(928) 341-8584	dest410@cityofsanluis.org
Jenny Torres	PO Box 1170 San Luis, AZ 85349	(928) 341-8584	jtorres@cityofsanluis.org
TOM BRADY	2355 TRAVE RD, BHC, 86442	(928) 763-0122	TBRADY@BOULHEADCITY.COM
Alejandra Monjaraz	224 S 3rd Ave Yuma AZ 85304	(928) 217 7141	alejandra.m@wacog.com
Brian Bagniers	224 S. 3rd Ave Yuma	(928) 782-1846	brianb@wacog.com
MIKE KONDELIS	3660 E. ANDY DEWINE KINGMAN, AZ 86401	928-681-6020	MKONDELIS@AZDOT.GOV
Holly Novin	2330 Piccolloch Blvd North Lake Havasu City, AZ 86403	928-854-0711	novinh@hcaz.com
Michelle Lin	3370 Tohoca LHC AZ 86406	928-308-0535	linaz20@hotmail.com

Tentative 2016-2020 Five-Year Transportation Facilities Construction Program Western Arizona Council of Governments



Consultation with Rural Elected Officials
ADOT Multimodal Planning Division
Meeting 5 – Central Yavapai MPO (CYMPO)
April 15, 2015 (5:00PM – 7:00PM)

Meeting Location

Yavapai County Administrative Building
1015 Fair Street, Prescott, AZ

AGENDA (See Attached)


Sign-in Sheet – (No sign-in sheet Available)

Summary Notes -

- ADOT needs to evaluate the needs of corridors. Why spend so much money on SR 260 when I-17 is identified as a key commerce corridor and serves more people?
- Is SR69 on ADOT's radar for expansion in the 10-year program?
 - ADOT Response: No (then explained expansion projects proposed in the tentative program)
- ADOT needs to be careful on coordinating a sales tax [to be used on transportation].
- When does the final draft [of ADOT's 5 Year Program] become available for public comment?
 - ADOT Response: It does not. There is only one draft available for public comment. After the final Public Hearing on May 15th in Chino Valley, the report will be revised and submitted to the State Transportation Board for acceptance during their June 19th Board Meeting.
- Expand on the Planning to Programming (P2P) process.
 - ADOT Response: ADOT staff further explained the P2P process as part of the presentation.

Handouts

- CYMPO 5-Year Program Map (See Attached)
- ADOT MPD Presentation (See Appendix)
- ADOT Communications Presentation (See Appendix)



Consultation with Rural Elected Officials

MEETING AGENDA

Wednesday, April 15, 2015

Tentatively 6:00pm – 7:00pm

*Meeting to commence upon adjournment of the CYMPO
Executive Board Meeting*

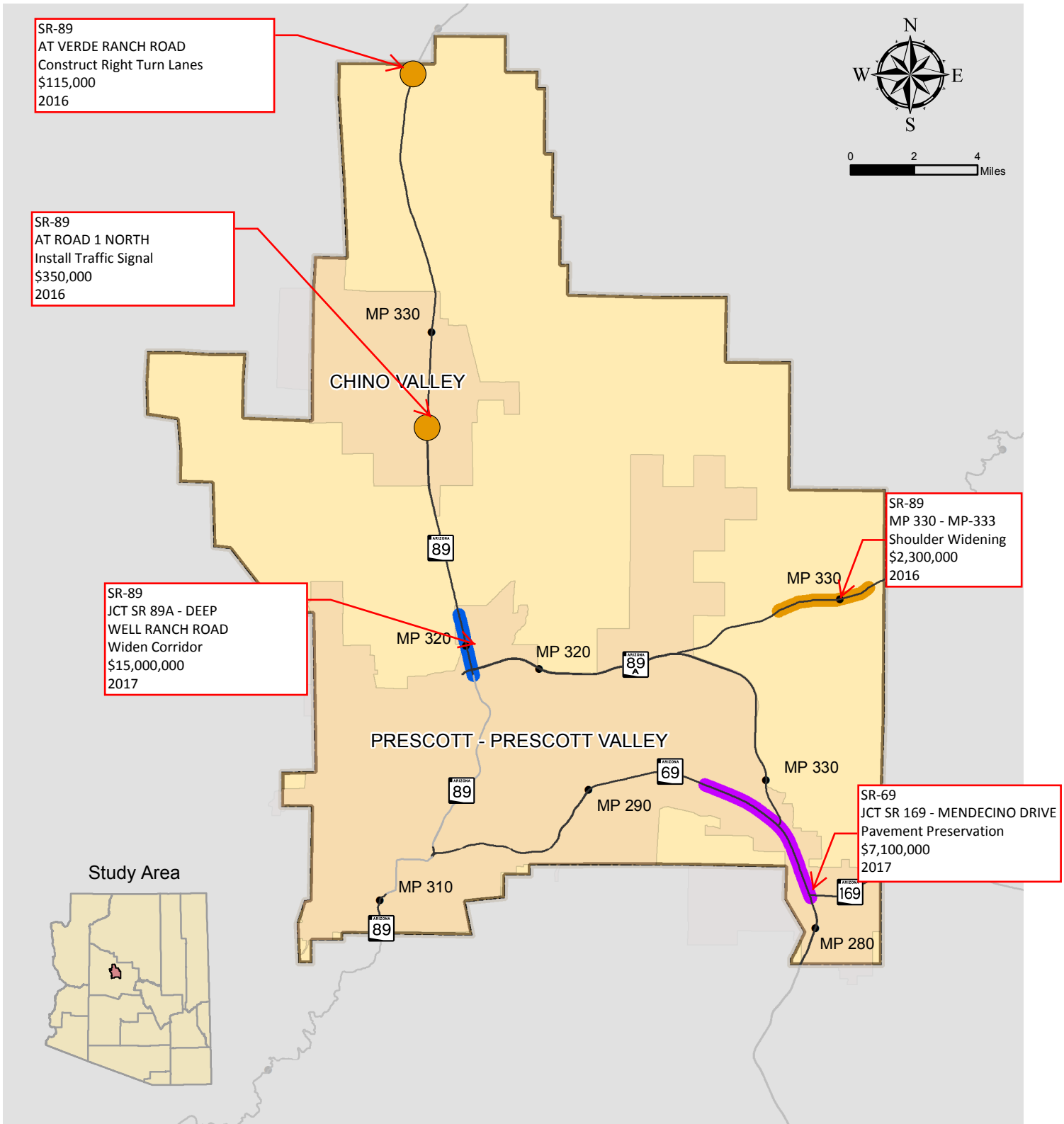
**Yavapai County Administrative Building
1015 Fair Street, Prescott, AZ**

Purpose: *The Arizona Department of Transportation (ADOT) is the primary decision maker for federal-aid transportation plans and investments in non-metropolitan areas with populations below 50,000. However, ADOT understands the importance of consulting with local governments before, during, and after the decision making process to insure participation results in improved transportation system planning, performance, and project development. Therefore, ADOT has scheduled meetings throughout the State to initiate an open exchange of information among transportation users and government officials.*

Discussion Items:

- **Welcome and Introductions**
Dan Gabiou, CYMPO Regional Transportation Planner, ADOT
- **FY 2016 – 2020 Draft Tentative Five-Year Transportation Facilities Construction Program**
- **ADOT's Long Range Transportation Plan**
Mike Kies, Planning and Programming Group Manager, ADOT
- **ADOT Communications Presentation**
Bruce Bartholomew, Public Affairs Manager, ADOT

Tentative 2016-2020 Five-Year Transportation Facilities Construction Program Central Yavapai Metropolitan Planning Organization



Projects

- Modernization
- Expansion
- Modernization
- Preservation
- State Highway System
- City Boundary
- MPO Boundry



Note:
The State of Arizona makes no claims concerning the accuracy of this map nor assumes any liability resulting from the use of the information herein.

Prepared by:
Arizona Department of Transportation
Multimodal Planning Division
Transportation Analysis GIS Section
602.712.7333 March 2015

Consultation with Rural Elected Officials
ADOT Multimodal Planning Division
Meeting 6 – Flagstaff MPO (FMPO) and Northern Arizona COG (NACOG)
April 23, 2015 (10:00AM – 2:00PM)

Meeting Location

High Country Conference Center
201 W Butler Ave, Flagstaff, AZ 86001

AGENDA (See Attached)

Sign-in Sheet (See Attached)

Summary Notes

- Is ADOT putting any money into improving I-17 near Sunset Canyon?
 - ADOT Response: A study is underway.
- Is there any plan to resurface I-15?
 - ADOT Response: Yes, in Fiscal Year (FY)16, ADOT will pave the southern half of I-15.
- Do you know how much money you'll have in a given year?
 - ADOT Response: The CFO projects how much money ADOT anticipates to have in its budget. Typically it's somewhere between \$400M-\$450M each year through 2025.
- Does this include all money for Federal and State?(Follow-up to previous question)
 - ADOT Response: Yes, this includes both funding sources.
- What effects [how much] money [the state has]?
 - ADOT Response: The economy! The gas tax and vehicle license plate fees are the primary state funding sources, plus what we receive from the federal gas tax.
- Do we get the federal gas tax back in the same proportion?
 - ADOT Response: No, we receive less federal gas tax back.
- What can we do to speed up traffic accident [response]?
 - ADOT Response: Procedures are in place from DPS to speed up the process of re-opening a highway after a major accident.
- ADOT should expand I-17 from Anthem to Flagstaff.
- I-17 needs to be widened.
- What are the priorities for programming expansion projects for FY23-FY24?

- ADOT Response: Safety. These expansion projects have been identified for decades.
- How do we compare to other states [regarding the gas tax]?
 - ADOT Response: Other states pay the same federal gas tax. States have influence on the State gas tax. ADOT is the 6th from the bottom (cheapest). AZ's gas tax is currently 18 cents on the dollar. As for mileage, it's a bit unfair to compare. We get back 96% back on the federal gas tax.
- What is the difference between expansion and modernization?
 - ADOT Response: ADOT provided explanation and graphics from PowerPoint presentation.
- Why don't we put variable message signs up now at Jacobs Lake? We have lots of buffalo-related accidents.
- What's the economic impact (how many dollars do we lose) when I-17 is blocked?
- Invest a lot in I-11, but need to do something now with I-17. Lots of traffic from Mexico using I-17 to get to I-40. Should not use any new gas tax for DPS or other areas—it should go to I-17.
- Regarding economic zones in the US West, Salt Lake and Denver are isolated.
- 7 roundabouts between Cottonwood and Clarksdale is ridiculous.

Handouts

- FMPO 5-Year Program Map (See Attached)
- NACOG 5-Year Program Map (See Attached)
- ADOT MPD Presentation (See Appendix)
- ADOT Communications Presentation (See Appendix)



Consultation with Rural Elected Officials

MEETING AGENDA

Thursday, April 23, 2015

12:00pm – 2:00pm

High Country Conference Center
201 W Butler Ave, Flagstaff, AZ 86001

Purpose: *The Arizona Department of Transportation (ADOT) is the primary decision maker for federal-aid transportation plans and investments in non-metropolitan areas with populations below 50,000. However, ADOT understands the importance of consulting with local governments before, during, and after the decision making process to insure participation results in improved transportation system planning, performance, and project development. Therefore, ADOT has scheduled meetings throughout the State to initiate an open exchange of information among transportation users and government officials.*

Lunch Served

12:00pm – 12:30pm

ADOT Presentations & Discussion

12:30pm – 2:00pm

- **Welcome and Introductions**
Dan Gabiou, NACOG & FMPO Regional Transportation Planner, ADOT
- **FY 2016 – 2020 Draft Tentative Five-Year Transportation Facilities Construction Program**
- **ADOT's Long Range Transportation Plan**
Mike Kies, Planning and Programming Group Manager, ADOT
- **Advancing Arizona's Economy**
Julian Avila, Public Affairs Manager, ADOT
- **District Presentation**
Audra Merrick, Flagstaff District Engineer, ADOT

Consultation with Rural Elected Officials

April 23, 2015

Sign-in Sheet

(Please Print)

Name	Agency/Organization	Phone Number	Email
LYNN JOHNSON	ADOT - Holbrook	928-524-5404	lynn.johnson@azdot.gov
AMAR BUDBY	Town Flagstaff	928-643-7308	Budby@flagstaffaz.gov
Christy Riddell	"	928-643-7241	trunk@freedom.net
Terry Nabours	Mayor, Flagstaff		jnabours@flagstaffaz.gov
Bill Diak	Mayor, Page	928-645-4221	mayor@cityofpage.org
Crystal Prentice	Page City Manager	928-645-4241	citymanager@cityofpage.org
PHILIP TOVREA	YAVAPAI County Private Sector	928-634-5200	PE TOVREA@GMAIL.COM
Douglas Freund	Jerome - vice mayor	928-649-1203	friendship@earthlink.net
LEO CORDALE	Town of Jerome	928-649-1203	leo.cordale@jeromeaz.gov
LINDA HATCH	Town of Chino Valley	928-533-1496	lhatch@chinoaz.net
TORRY NOLAN	Town of Dewey-Humboldt		Maya.Nolan@az.gov
Wade Carlisle	City of Holbrook	928-741-2501	wscarlisle@yahoo.com
CHRIS PERAZ	NAVAS	928-213-5209	CHRIS@NAVAS.ORG
KEVIN ADAM	PTAC	480-577-7209	Kadam@ptac.net
MIKE WILLET	YAVAPAI COUNTY	928-777-7521	MIKE.WILLET@YAVAPAI.US
DENNIS HUGHES	NAVAJO COUNTY	928-367-2270	dnhughes@cableone.net
Evie Recette	Pinetop - Lakeside	928-368-8696	evie.recette@pinehoplakesideaz.gov
THOMAS IHLEMAN	YAVAPAI Co. Supervisor	11 771-3393	web.bos.DISTRICT2@CO.YAVAPAI.AZ



Consultation with Rural Elected Officials

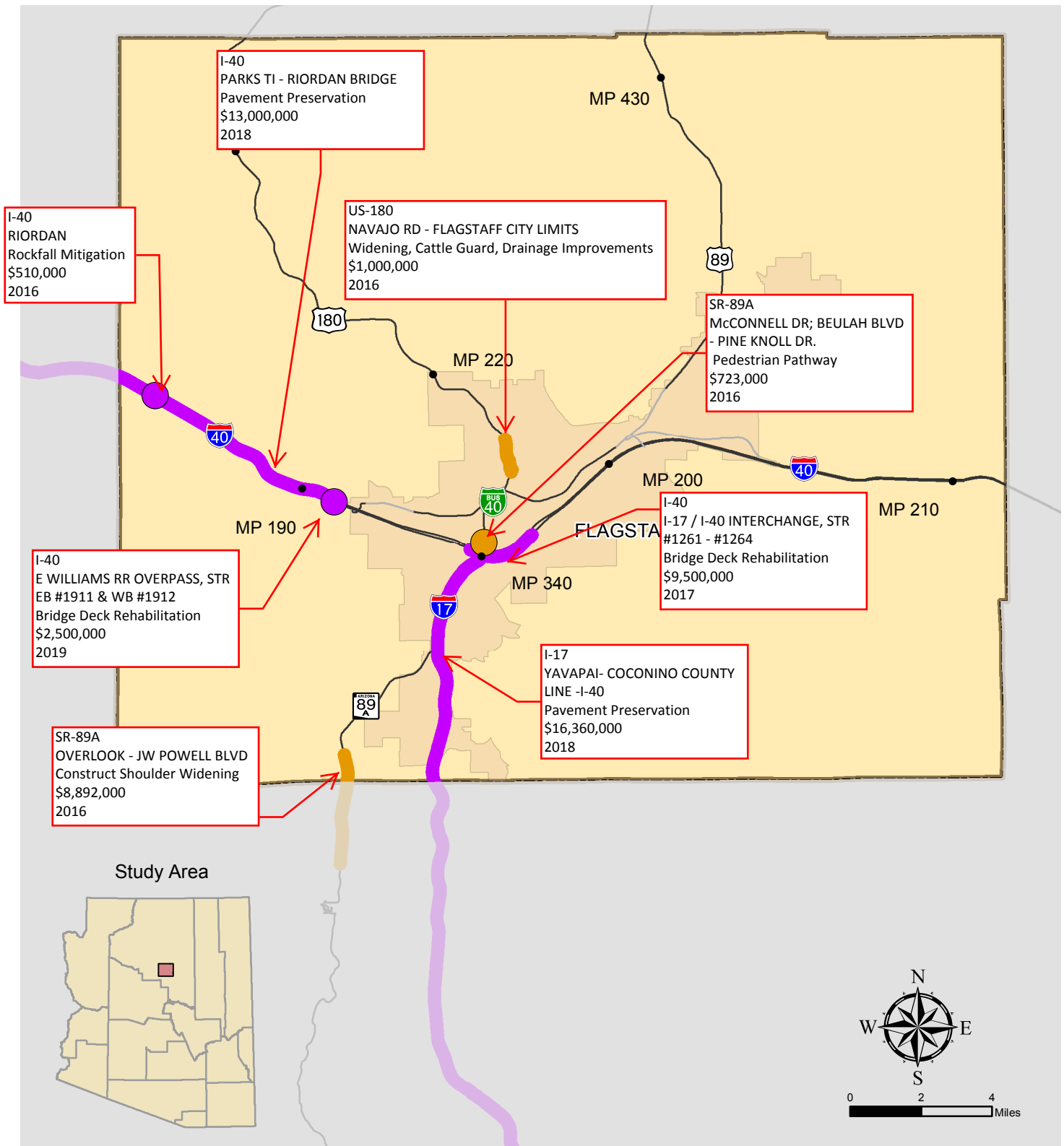
April 23, 2015

Sign-in Sheet

(Please Print)

[illegible]

Tentative 2016-2020 Five-Year Transportation Facilities Construction Program Flagstaff Metropolitan Planning Organization

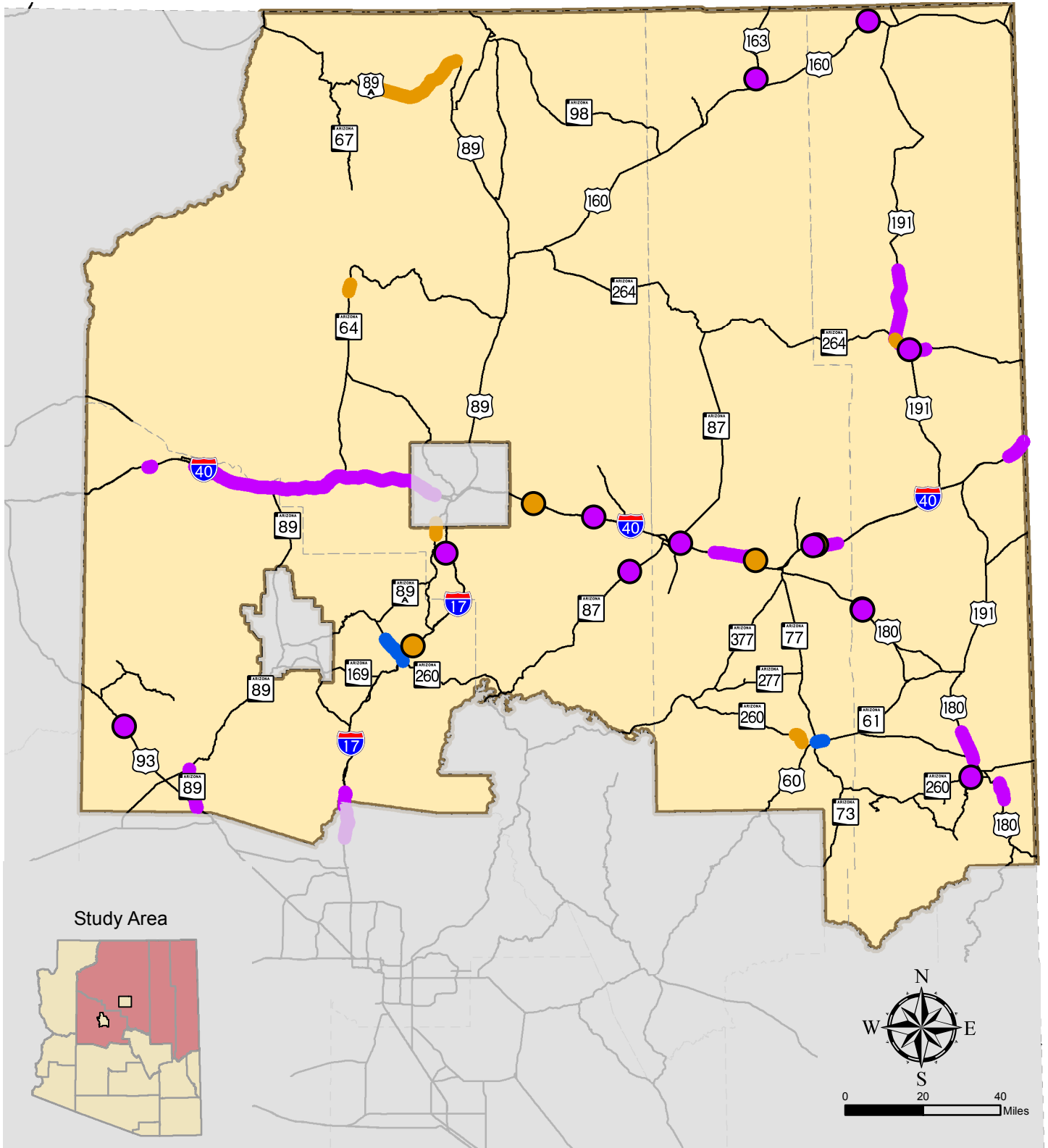


Note:
The State of Arizona makes no claims concerning the accuracy of this map nor assumes any liability resulting from the use of the information herein.

Prepared by:
Arizona Department of Transportation
Multimodal Planning Division
Transportation Analysis GIS Section
602.712.7333 March 2015



Tentative 2016-2020 Five-Year Transportation Facilities Construction Program Northern Arizona Council of Governments



Projects

- Modernization
- Preservation
- Expansion
- Modernization
- Preservation

- State Highway System
- COG Boundary
- County Boundary



Note:
The State of Arizona makes no claims concerning the accuracy of this map nor assumes any liability resulting from the use of the information herein.

Prepared by:
Arizona Department of Transportation
Multimodal Planning Division
Transportation Analysis GIS Section
602.712.7333 March 2015

Northern Arizona Association of Governments

2016-2020 Tentative Projects

45 (Count)							Spreadsheet Summary Balances:	
USI	RT	CO	LOCATION	TypeOfWork	CFY	COST(\$000)		
I	17	YV	SOUTH OF MCGUIREVILLE	Rockfall Mitigation	2016	2035		
I	17	YV	VERDE RIVER BRIDGE STR# 1731 & 505	Scour Retrofit	2016	550		
I	17	CN	WILLARD SPRINGS TI OP, SB STR#1584	Construct Bridge Replacement	2018	4500		
I	17	YV	NEW RIVER RD - COLDWATER CANYON	Pavement Preservation	2017	20600		
I	40	CN	TWIN ARROWS TI, EB OFF-RAMP	Ramp removal and reconstruct	2016	1000		
I	40	NA	SUN VALLEY RD - WASHBOARD RD	RR(5"TL,3"PL) + 2"AC + FC	2017	7300		
I	40	SW	PAINTED CLIFFS & METEOR CRATER RES	Replace Water Pumps, Rehab	2019	3800		
I	40	NA	MP 298 UTILITY OVERPASS	CBC EXTENSION	2016	520		
I	40	NA	GOODWATER - YELLOWHORSE	Construction	2018	2000		
I	40	NA	MP 298 UTILITY OVERPASS	CBC EXTENSION	2016	1500		
I	40	CN	TRANSWESTERN - LEUPP JCT	Construction	2016	2000		
I	40	CN	PARKS TI - RIORDAN BRIDGE	RR (5"TL; 3"PL)+FR	2018	13000		
I	40	NA	COTTONWOOD BRIDGE, EB #519 & WB	Construct Bridge Deck Rehabil	2017	4500		
I	40	NA	I-40 MP 279.2-279.7	Rockfall Mitigation	2016	1200		
I	40	AP	ALLENTOWN ROAD - STATE LINE	Pavement Preservation	2018	11500		
I	40	NA	JACKRABBIT - JOE CITY	Pavement Preservation	2019	11194		
I	40	CN	METEOR CITY TI OVERPASS, EB #1391 &	Construct Bridge Deck Rehabil	2019	3000		
US	60	NA	SHOW LOW TO LITTLE MORMON LAKE	Widen Roadway	2018	6000		
US	60	NA	NATIONAL FOREST BOUNDARY - SHOW L	Minor Pavement Presrvation	2016	1650		
SR	64	CN	GRAND CANYON AIRPORT - FS RD 328	Construct Shoulder Widening	2016	2725		
SR	87	CN	CLOVER CREEK	Rockfall Mitigation	2017	316		
SR	87	CN	JACKS CANYON BRIDGE, STR #1275	Construct Bridge Deck Rehabil	2017	2000		
SR	89	YV	JCT US 93 - JCT SR 71	Pavement Preservation	2016	4700		

Northern Arizona Association of Governments
2016-2020 Tentative Projects

Spreadsheet Summary Balances: \$245,286 COST(\$000)						
USI	RT	CO	LOCATION	TypeOfWork	CFY	
US	89	CN	COLORADO RIVER - HOUSE ROCK (Phase 1)	Extend pipes and culverts	2016	1500
SR	89	CN	OVERLOOK - JW POWELL BLVD	Construct Shoulder Widening	2016	8892
SR	89	CN	McCONNELL DR; BEULAH BLVD - PINE K	Construct Pedestrian Pathway	2016	723
SR	89	CN	SR 89A SPUR OP. STR #1187	Construct Bridge Deck Rehabil	2019	2500
SR	89	CN	PUMPHOUSE WASH BRIDGE, STR #79	Construct Bridge Replacement	2018	4000
US	93	YV	JCT SR 89 - RINCON ROAD	RR 3" AC + FR	2017	1800
SR	93	YV	BIG JIM WASH BR, STR # 548	Construct Scour Retrofit	2018	200
SR	98	CN	BIA ROUTE 6330 - NAVAJO MOUNTAIN	Minor Pavement Preservation	2016	885
US	160	AP	CHINLE WASH BR, STR #746	Construct Bridge Replacement	2019	4000
US	163	NA	LAGUNA WASH BRIDGE, STR #25	Construct Bridge Replacement	2018	9000
US	180	AP	GENERATING STATION RD - JCT US 60	Pavement Preservation	2018	4750
US	180	AP	JUAN CARILLO - FH275	RR 3" AC & AR & ACFC	2016	4100
US	180	CN	NAVAJO RD - FLAGSTAFF CITY LIMITS	Widening, C&G, Drainage Imp	2016	1000
US	180	AP	MILKY WASH BRIDGE, STR #1551	Construct Scour Retrofit	2018	150
US	191	AP	MP 436 - CHINLE	RR 3" AC+FR	2016	6200
US	191	AP	JCT N 12 - JCT US160	Replace Fence and Cattleguard	2017	996
SR	260	YV	THOUSAND TRAILS - I-17	Construct Improvements	2016	62000
SR	260	AP	LITTLE COLORADO RIVER BR, STR #416	Construct Bridge Replacement	2017	3500
SR	264	AP	BURNSIDE - FISH WASH	Fence & Cattle Guards & Turn	2016	800
SR	264	AP	BURNSIDE - FISH WASH	Construct Shoulder Widening	2016	10300
SR	264	AP	GANADO WASH BRIDGE STR#1046	Construct Bridge Replacement	2016	5000
SR	264	AP	BURNSIDE - FISH WASH	Remove & Replace 2" AC & All	2016	5400

Consultation with Rural Elected Officials
ADOT Multimodal Planning Division
Meeting 7 – Yuma MPO (YMPO)
April 30, 2015 (1:00PM – 3:00PM)

Meeting Location

City One Plaza, Yuma AZ

AGENDA (See Attached)

Sign-in Sheet (See Attached)

Summary Notes -

One comment received at YMPO meeting:

Eliminate the alternating lane drops and lane adds on I-10 through the interchange area of SR303 – Arizona Senate, Lynne Pancrazi.

Handouts

- YMPO 5-Year Program Map (See Attached)
- ADOT MPD Presentation (See Appendix)
- ADOT Communications Presentation (See Appendix)

Consultation with Rural Elected Officials Agenda

ADOT Multimodal Planning Division

Thursday, April 30, 2015

1:30 pm

City One Plaza - Yuma

MEETING PURPOSE:

- Provide information and seek input from YMPO elected officials on the ADOT Draft 2016-2020 Five Year Construction Program, the State Long Range Transportation Plan and ADOT District activities.

WELCOME:

Mark Hoffman, ADOT MPD

INTRODUCTIONS:

All

ITEM 1: Advancing Arizona's
Economy

Bruce Bartholomew, ADOT Communications

ITEM 2: ADOT Draft 5 Year Construction Program/
State Long Range Transportation Plan

ADOT MPD

ITEM 3: ADOT District Projects

Paul Patane, ADOT Yuma District

OPEN DISCUSSION:

All

NEXT STEPS / CLOSING REMARKS:

Mark Hoffman, ADOT MPD

Transportation Consultation with Elected Officials – YMPO

Thursday, April 30th, 2015 • 1:30 P.M.

City of Yuma, City One Plaza, Yuma AZ

Completion of this sign-in sheet is completely voluntary and helps keep an accurate record of meeting attendees. Under state law, any identifying information provided below will become part of the public record and, as such, must be released to any individual upon request. Please print clearly.

NAME	ADDRESS	PHONE	EMAIL
Cecilia McCollough	P.O. Box 67 Wilton	928 985 9490	cecimacollough@aol.com
Maria C. Ramos	1255 Ruiz Ave San Luis	559-301-7460	M.Ramos@cityofsanluis.org
Russ Clark		928-941-0304	
Russell Michaels		783-8808	
Gary Prieta	COY	573-5002	
Jeffrey	Yuma CO	373 1010	
Matias Rosales	city of San Luis	304 2447	MRosales@cityofsanluis.org
Cody Becerra	116 Plaza	373-5002	Cody.Becerra@YumaAZ.gov
Charlene Fernandez	1342 W. 17th St Yuma	928-580-6431	Charlene.fernandez@yuma.gov
Lisa Otendo	1037 S. 8th Ave Yuma	928-246-1533	lotendo@yuma.gov
Lynne Bonaville	3748 W 18th Pl.	928-246-0846	lynne.vazibonaville@gmail.com
Douglas Michaels	1014 Plaza Yuma	928-279-5002	dmichaels@yuma.gov

Doug. Michaels @ Yuma AZ

Transportation Consultation with Elected Officials – YMPO

Thursday, April 30th, 2015 • 1:30 P.M.

City of Yuma, City One Plaza, Yuma AZ

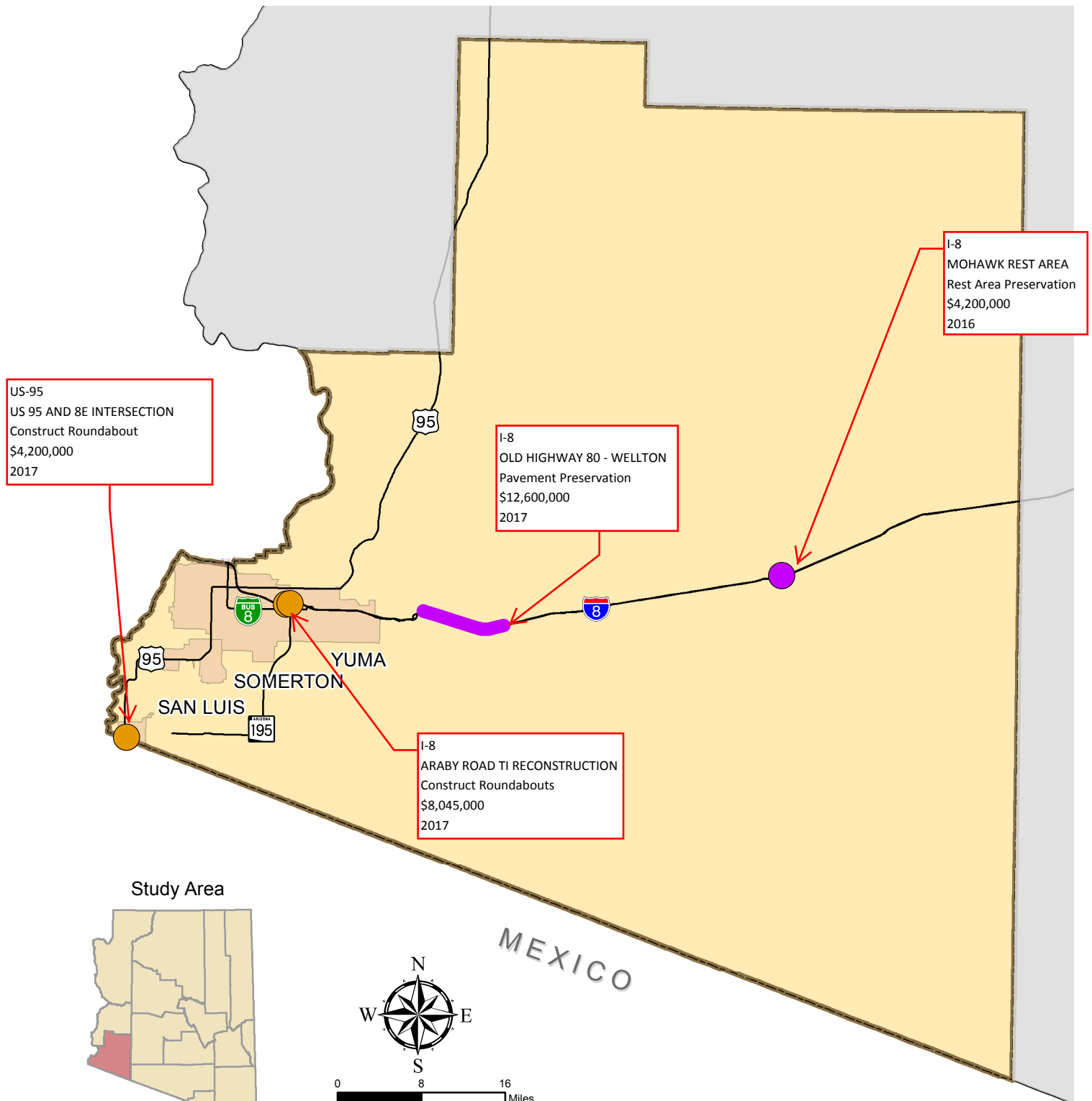
Completion of this sign-in sheet is completely voluntary and helps keep an accurate record of meeting attendees. Under state law, any identifying information provided below will become part of the public record and, as such, must be released to any individual upon request. Please print clearly.

NAME	ADDRESS	PHONE	EMAIL
MICHAEL JONES	2243 E. Gila Ridge Rd. Yuma, AZ 85365	928-317-2160	m.jones@azdot.gov
GENE DALBEY	P.O. Box 965 Yuma AZ 85366	928 920 8482	EB_DALBEY@YUMAHOA.COM
Dick Watenpugh	28634 Oakland Ave William, AZ 85351	928 785-3346	dickwatenpugh@williamtownaz.us
Sue Anderson	206 S 17th Ave Phx 85007	602. 712 8144	Bontersun@AZDOT.GOV
Mark Klotman	204 S. 17th Ave Phoenix	602 712 7454	MarkKlotman@azdot.gov
T. Van Velsco	3220 E 40th St Yuma, AZ	928 446 6315	ivelasco@achievehs.org
Paul Patane ADOT	2043 E. Gila Ridge Rd Yuma, AZ 85364	928 317-2100	ppatane@azdot.gov
TIM EISENMAN	2608 W 20TH PL. YUMA, AZ 85364	928-920-4052	tim524y1976@yahoo.com
VIVIAN HUNTER	YMPO 3225 S. Phoenix Hwy Yuma, AZ 85365	928 783-8344 945-929-3348	vhunter@ympo.org
Charles LeFerald			
Charles C. Herper			

Thursday, April 30th, 2015 • 1:30 P.M.
City of Yuma, City One Plaza, Yuma AZ

[illegible]

Tentative 2016-2020 Five-Year Transportation Facilities Construction Program Yuma Metropolitan Planning Organization



Projects

- Modernization
- Preservation
- Preservation

- State Highway System
- City Boundary
- MPO Boundary



Note:
The State of Arizona makes no claims concerning the accuracy of this map nor assumes any liability resulting from the use of the information herein.

Prepared by:
Arizona Department of Transportation
Multimodal Planning Division
Transportation Analysis GIS Section
602.712.7333 March 2015

**Consultation with Rural Elected Officials
ADOT Multimodal Planning Division**

APPENDIX

1. ADOT 5-Year Plan Presentation
2. Communications Presentation “Advancing Arizona’s Economy Transportation is the Road to Prosperity”

Consultation with Rural Elected Officials
ADOT Multimodal Planning Division
APPENDIX 1
ADOT 5-Year Plan Presentation

FY 2016 – 2020 Draft Tentative Five-Year Transportation Facilities Construction Program

Michael Kies – ADOT MPD
Planning & Programming Group Manager

 1

Background

- ▶ Developed collaboratively with STB, ADOT (ITD, FMS, MPD) and Regional Partners
- ▶ Demonstrates how federal and state dollars will be obligated over the next five years, and planned over the following 5 Years.
- ▶ Approved annually
- ▶ Fiscal year starts each July 1
- ▶ Must be fiscally constrained – STB Five Year Program
- ▶ Must be financially constrained – ADOT, Development Program

 2

Overview of Asset Condition

**ADOT**

3

\$19.7 Billion = Value of State Highway System Infrastructure

**\$19.7
Billion**



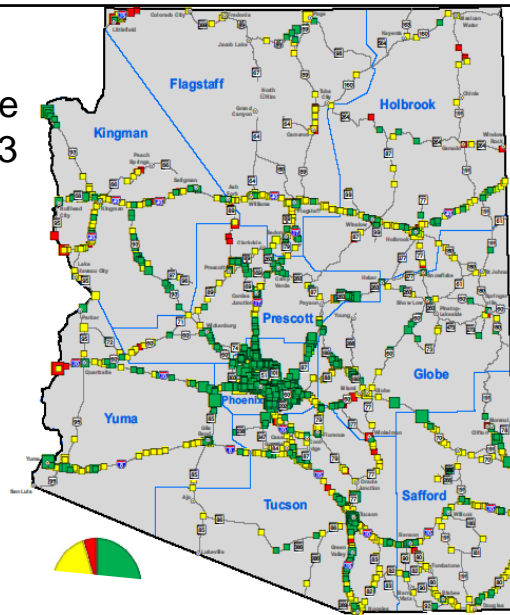
Without a commitment to preservation, the system would cost \$200 billion to replace.

ADOT

4

Bridge Condition: State Highway System, 2013

Condition	Count	Percent
Good	910	42%
Fair	1153	53%
Poor	106	5%
Total:	2169	



State Bridge Condition

Condition	Count	Percentage
Good	910	42%
Fair	1153	53%
Poor	106	5%

Legend

- Cities and Towns
- Bridge (Size determined by truck axis)

Note: The State of Arizona makes no claims concerning the accuracy of this map nor assumes any liability resulting from the use of the information herein.

Prepared by:
Arizona Department of Transportation
Multimodal Planning Division
Transportation Analysis Section
600 P St. Suite 200
June 2014

ADOT

SR-87 Limestone Wash Bridge

Before

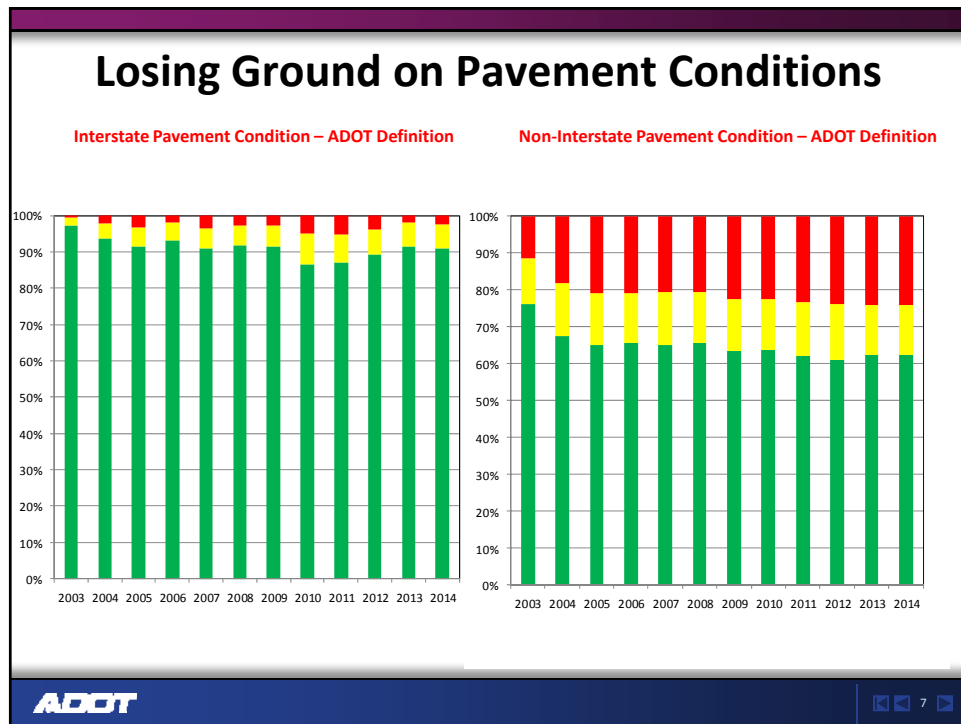


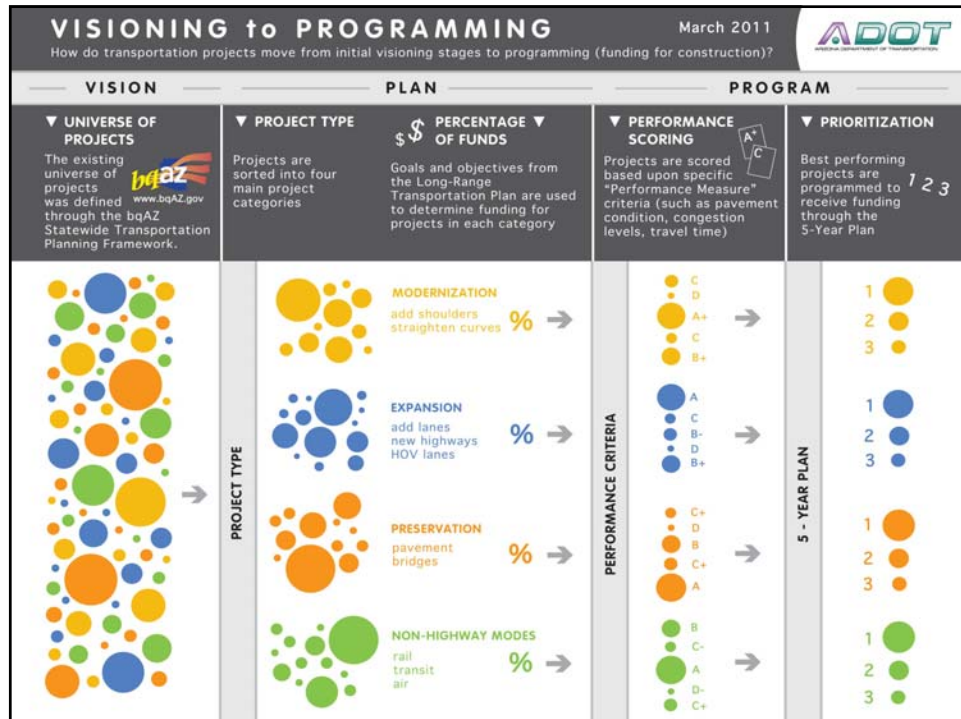
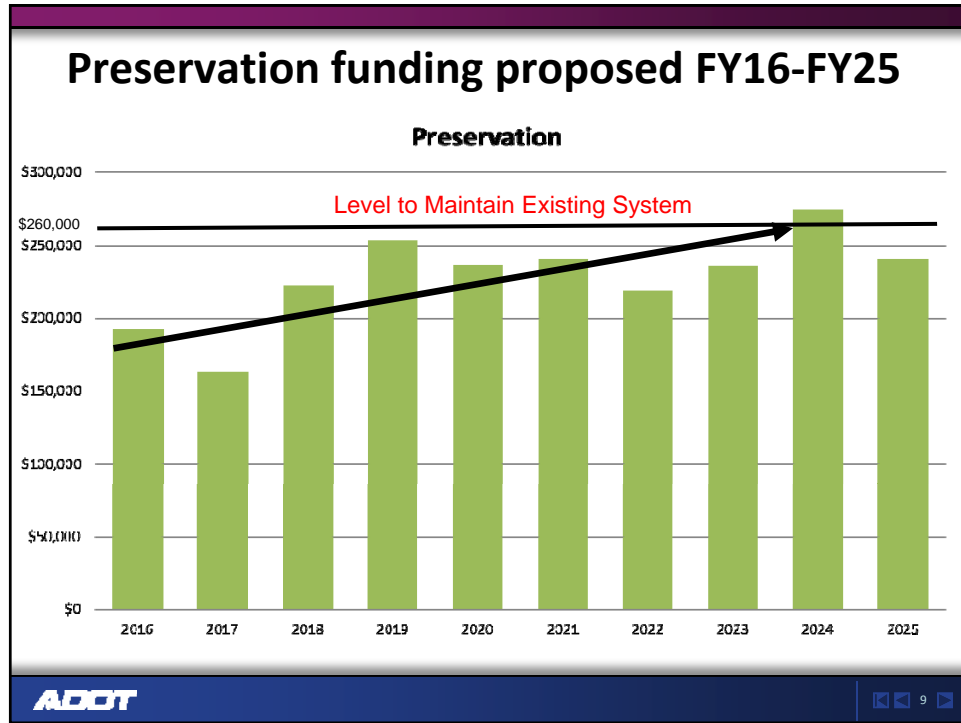
After

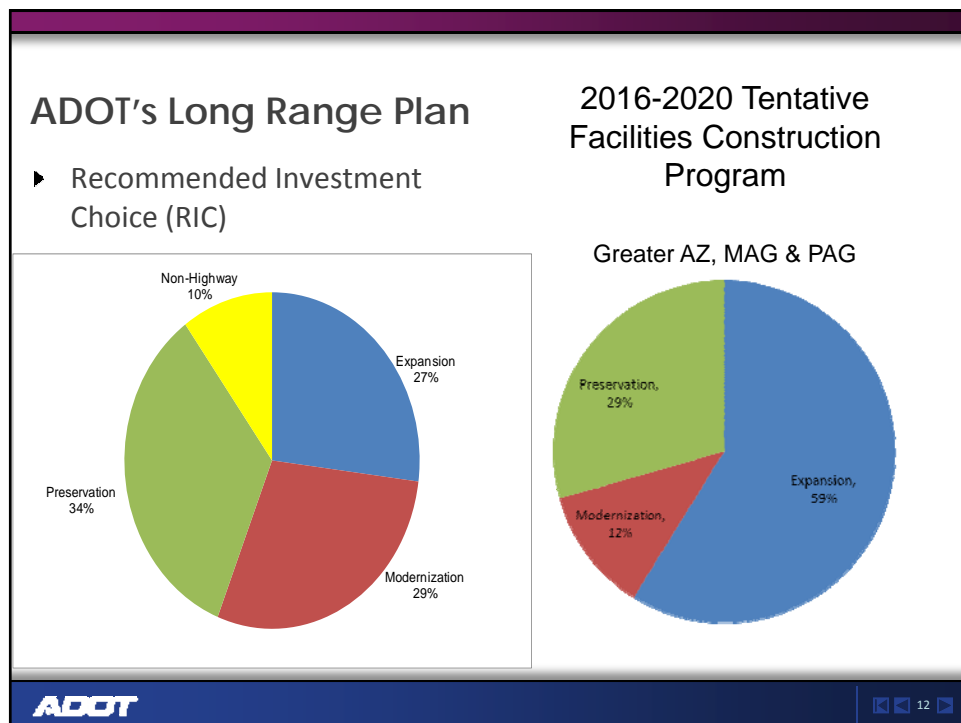
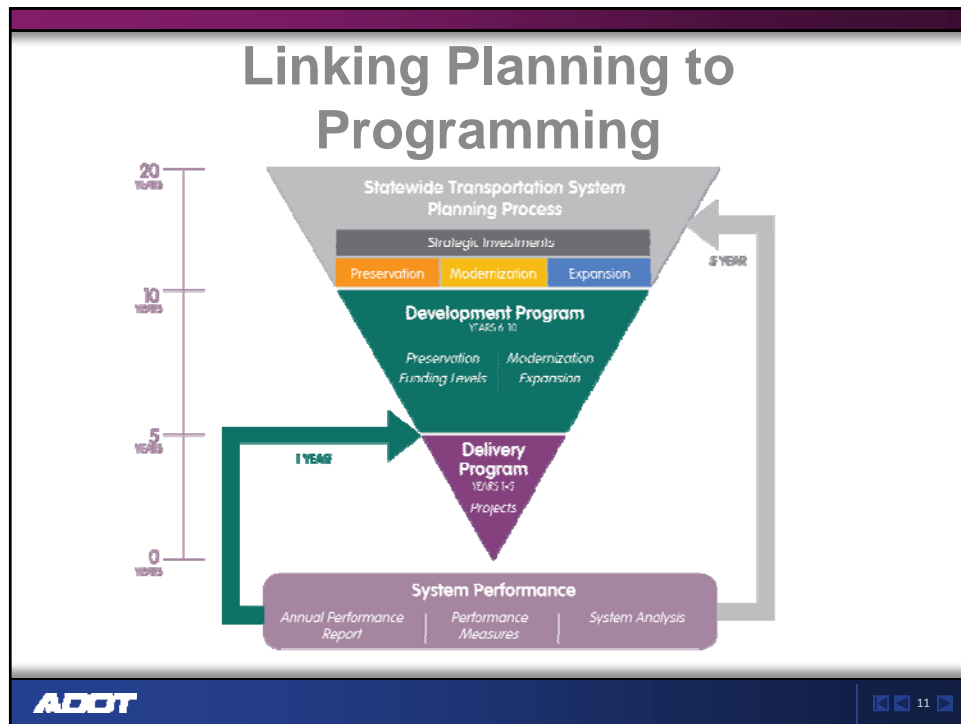


ADOT

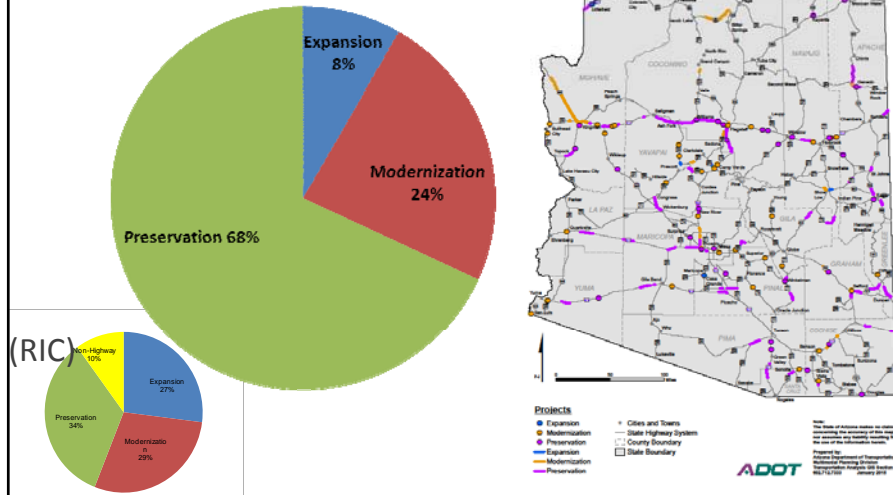
6





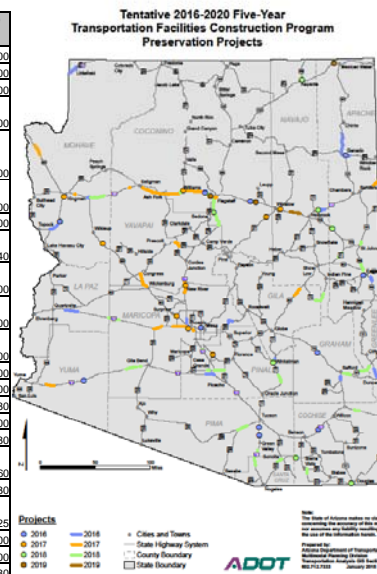


Greater Arizona Tentative 5-Year Highway Delivery Program(FY16- FY20)



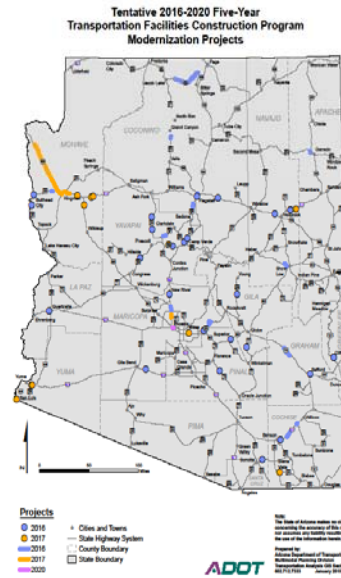
Preservation Program (FY16- FY20)

RT	LOCATION	D	Type of Work	CFY	COST(\$000)
8	BIANCO RD - JCT I-10	T	Pavement Preservation	2016	\$12,700
10	US 60 - MP 42	Y	Pavement Preservation	2016	\$20,300
15	NEVADA STATE LINE - MP 13	F	Pavement Preservation	2016	\$18,200
40	WILLOW CREEK BRIDGE EB, STR 1592, 1594, 1595 & 1768	K	Bridge Preservation	2016	\$7,000
40	BUTLER AVE TI OP & 4TH ST OVERPASS, STR 2076, 2077, 1182 & 1183	F	Bridge Preservation	2016	\$500
40	TWIN ARROWS TI UNDERPASS, STR #1363	F	Bridge Preservation	2016	\$3,000
69	JCT SR 169 - MENDECINO DRIVE	P	Pavement Preservation	2017	\$7,100
73	FORT APACHE - LOCUST STREETS	G	Pavement Preservation	2018	\$6,040
40	HOLY MOSES WASH BRIDGE, EB# 1833 & WB #1834	K	Bridge Preservation	2017	\$2,000
40	COTTONWOOD BRIDGE, EB #519 & WB #520	H	Bridge Preservation	2017	\$4,500
17	NEW RIVER ROAD - COLDWATER ROAD	P	Pavement Preservation	2017	\$20,600
69	JCT SR 169 - MENDECINO DRIVE	P	Pavement Preservation	2017	\$7,100
93	WILLOW BEACH - WHITE ROAD	K	Pavement Preservation	2017	\$9,800
8	MP 96 - PALOMA ROAD	Y	Pavement Preservation	2018	\$11,480
10	DYSART ROAD - BLACK CANYON HWY	E	Pavement Preservation	2018	\$26,500
10	COUNTY LINE TO SALOME ROAD	Y	Pavement Preservation	2018	\$11,480
17	YAVAPAI-COCONINO COUNTY LINE -I-40	F	Pavement Preservation	2018	\$16,360
19	MP 21.1 - MP 31.8	T	Pavement Preservation	2018	\$12,230
19	CANOA RANCH REST AREA - DUVAL MINE ROAD TI	T	Pavement Preservation	2018	\$11,325
40	GARLAND PRAIRE - PARKS TI	F	Pavement Preservation	2018	\$27,400
40	PARKS TI - RIORDAN BRIDGE	F	Pavement Preservation	2018	\$13,000
40	US-93 - Willow TI	K	Pavement Preservation	2018	\$12,630
89	JCT US 93 - JCT SR 71	P	Pavement Preservation	2016	\$4,700



Modernization Program (FY16- FY20)

RT	LOCATION	D	Type Of Work	CFY	COST(\$000)
264	BURNSIDE - FISH WASH	H	Construct Shoulder Widening	2016	\$10,300
89	OVERLOOK - JW POWELL BLVD	F	Construct Shoulder Widening	2016	\$8,892
70	BYLAS AREA	S	SAFETY IMPROVEMENTS	2016	\$7,493
8	ARABY ROAD TI RECONSTRUCTION	Y	Construct Roundabouts	2017	\$8,045
93	WILLOW BEACH - WHITE HILLS ROAD	K	Construct Shoulder Widening	2017	\$15,000
95	SR 95 @ MOHAVE RD	Y	Construction	2017	\$4,939
999	RURAL INTELLIGENT TRANSPORTATION SYSTEMS VARIOUS ROUTES I-10, SR 89A, US 60, US 191, I-40	N	Install DMS Signs	2017	\$4,600
40	WILLOW SPRINGS	K	Rock fall Mitigation	2017	\$4,407
95	US 95 AND 8E INTERSECTION	Y	Construct Roundabout	2017	\$4,200

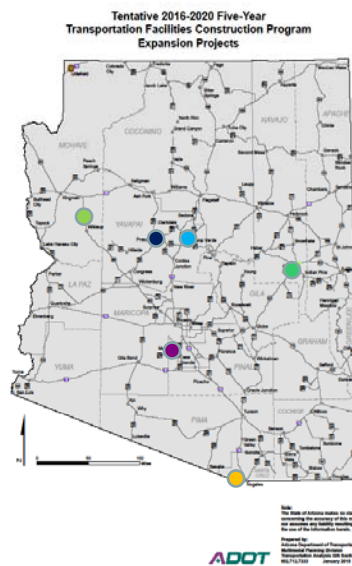


ADOT

15

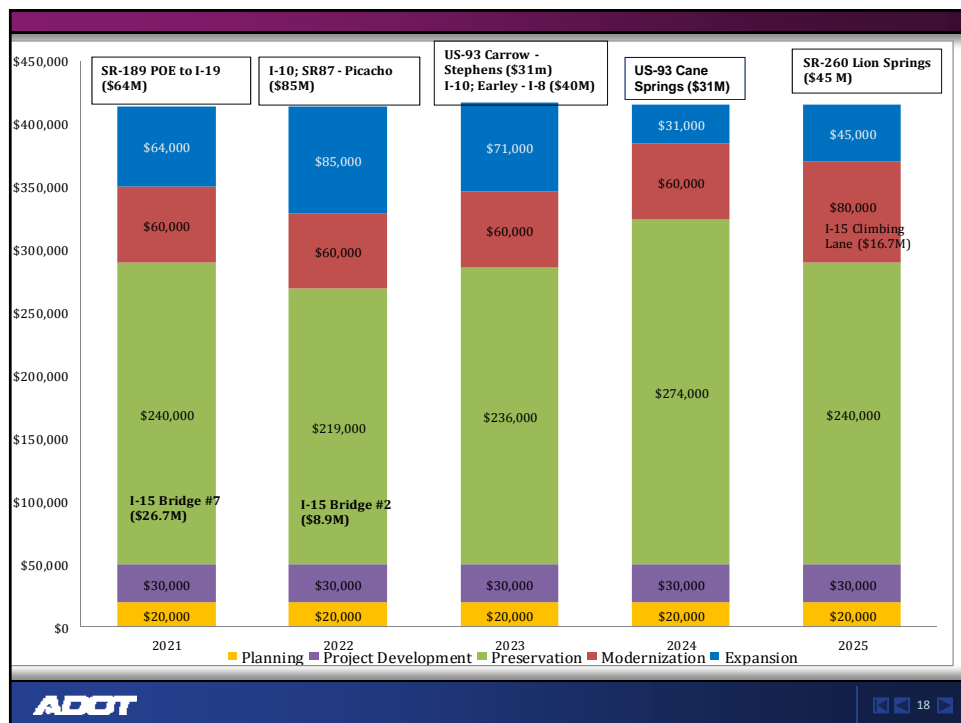
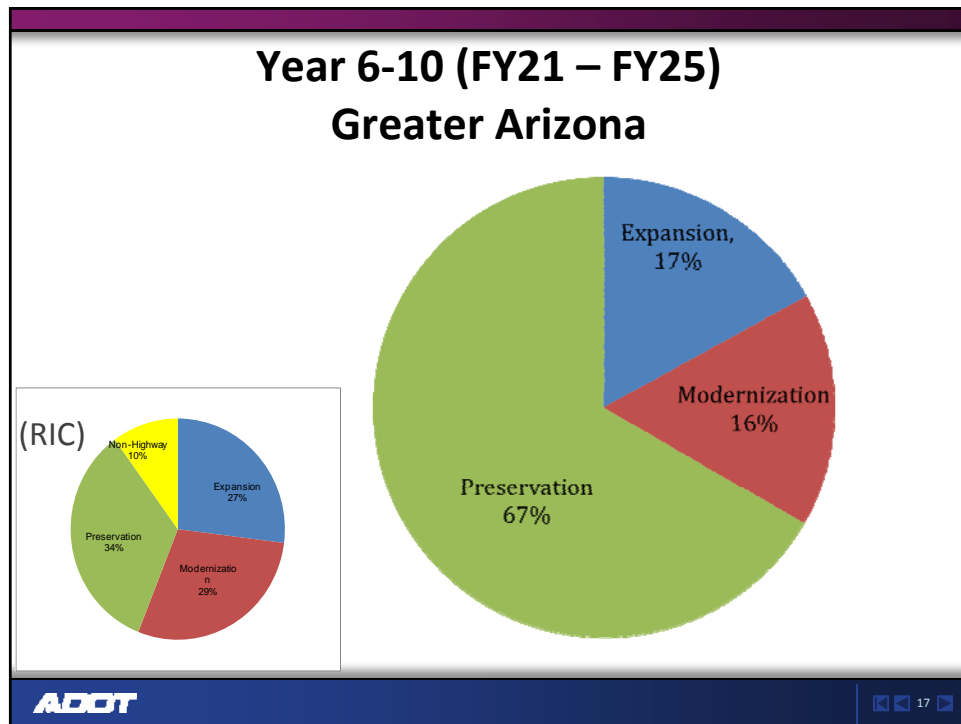
Expansion Program (FY16- FY20)

RT	LOCATION	D	Type Of Work	CFY	COST(\$000)
260	THOUSAND TRAILS - I-17	P	Construct Improvements	2016	\$62,000
347	UNION PACIFIC RR CROSSING	T	Right of Way	2016	\$5,500
189	NOGALES TO I-19	T	Environmental	2016	\$2,000
89	JCT SR 89A - DEEP WELL RANCH ROAD	P	Widen corridor to improve capacity, operations and safety	2017	\$15,000
347	UNION PACIFIC RR CROSSING	T	Right of Way	2017	\$7,300
60	SHOW LOW TO LITTLE MORMON LAKE	G	Widen Roadway	2018	\$6,000
93	CANE SPRINGS	K	Design 4-lane divided highway	2019	\$5,000
347	UNION PACIFIC RR CROSSING	T	Construction	2020	\$36,200



ADOT

16

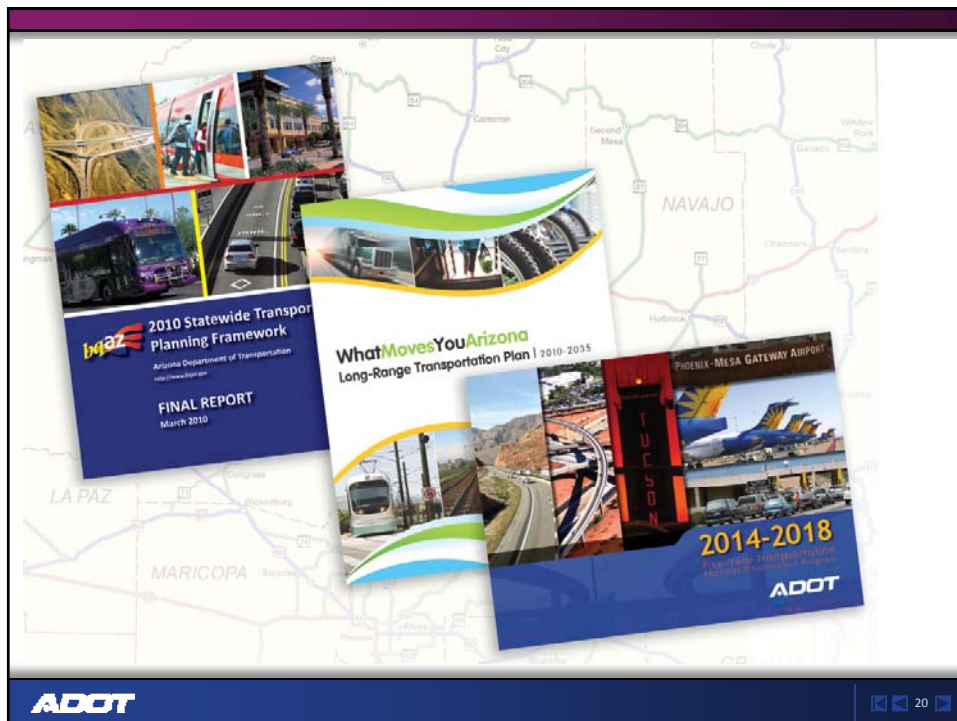


Next Steps – 5 Year Program

- ▶ Public Hearings
 - March 20 Tucson
 - April 17 Phoenix
 - May 15 Chino Valley
- ▶ Study Session May 26 in Phoenix
- ▶ Present Final Program to STB; June 19th for approval
- ▶ Program must be signed by Governor by June 30th
- ▶ FY 16 begins July 1st, 2015

ADOT

19

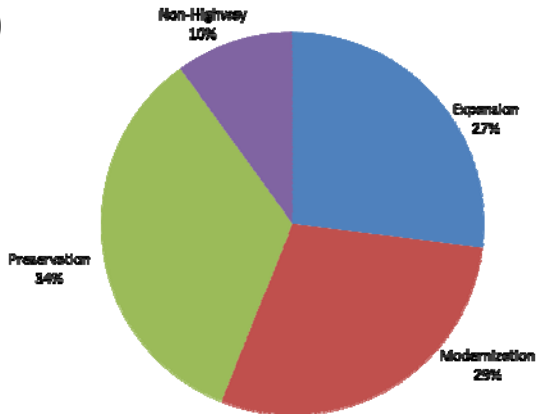


ADOT

20

ADOT's Long Range Plan

- ▶ Recommended Investment Choice (RIC)



ADOT

21

MAP-21

- ▶ Federal Transportation Reauthorization; enacted October 1, 2012
- ▶ Requires a National Highway Performance Program
 - "It is in the interest of the United States to focus the Federal-aid highway program on the following national goals:"*
 - Safety
 - Infrastructure Condition
 - Congestion Reduction
 - System Reliability
 - Freight Movement and Economic Vitality
 - Environmental Sustainability
- ▶ Planning to Programming Linkages (P2P)
 - Preparation for MAP-21 Performance Program

ADOT

22

Next Steps – Long Range Plan

- ▶ Request for Qualifications
April-May advertisement
- ▶ Kick-off Long Range Plan update in Fall 2015
- ▶ Public and Stakeholder involvement throughout process
- ▶ Long Range Plan update to be completed by Nov. 2016

ADOT

23

Questions?

Michael Kies
ADOT; Multimodal Planning Division
mkies@azdot.gov
602-712-8140

ADOT

24

Consultation with Rural Elected Officials

ADOT Multimodal Planning Division

APPENDIX 2

Advancing Arizona's Economy Transportation is the Road to Prosperity

Advancing Arizona's Economy

Transportation is the Road to Prosperity

Julian Avila

**Assistant Communications Director - Office of Public Affairs
Arizona Department of Transportation**

ADOT

1

Why is Transportation Critical to Arizona?

Transportation benefits everyone in the state

Reduced funding = constrained growth

Transportation contributes to a prosperous Arizona

ADOT

2

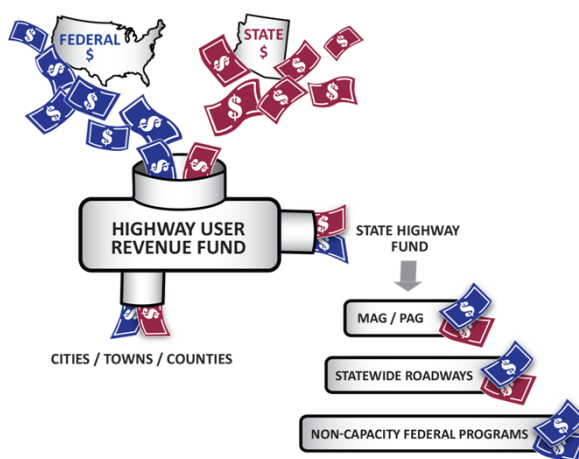
Transportation is Personal



ADOT

3

Highway Program Funding Sources

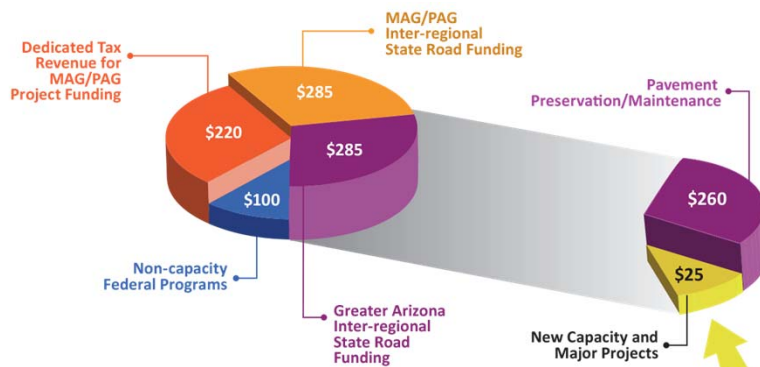


ADOT

4

Average State Highway Fund Allocation

(Dollars in millions)



\$25 million per year is not enough to keep Arizona's transportation system competitive in the global marketplace.

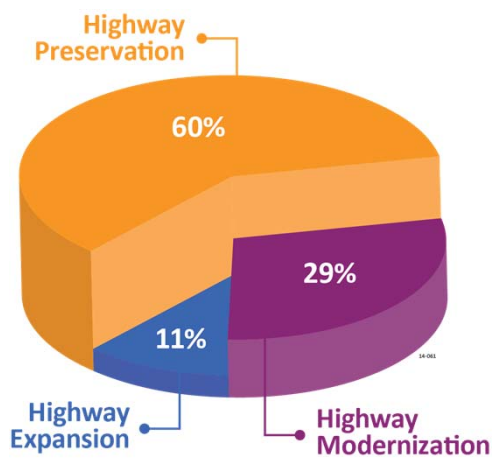
14-130

ADOT

5

Today

Five-Year Highway Program FY15 – FY19



14-061

ADOT

6



Transportation and Trade Corridor Alliance

- ▶ Leveraging Arizona's transportation system for expanded global trade
- ▶ Partnership between public sector and private-sector industry experts
- ▶ "Roadmap" final report completed

Learn more at: azttca.org



ADOT

7

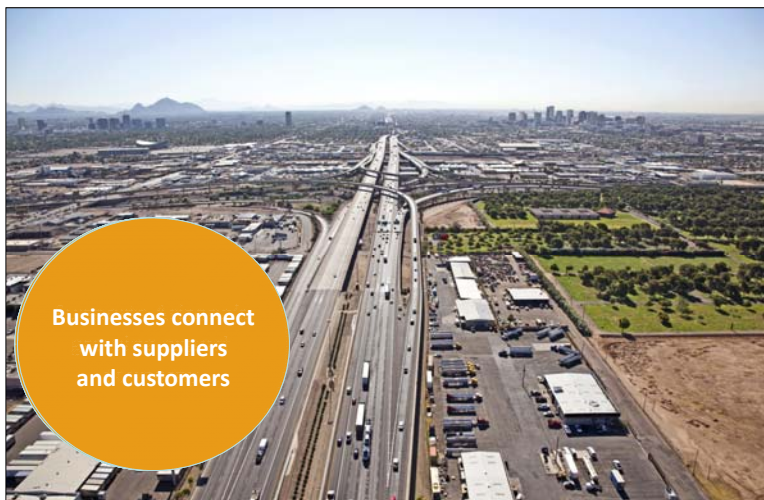
Arizona's Advantage



ADOT

8

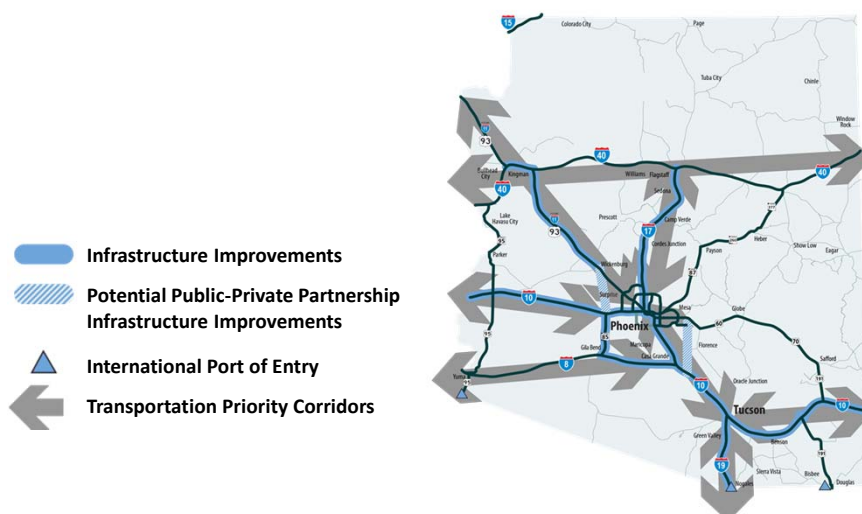
Key Commerce Corridors – The 20-Year Plan



ADOT

9

Key Commerce Corridors – The 20-Year Plan



ADOT

10

What got us here, will not get us there.

- ▶ Get engaged in transportation issues
- ▶ Consider what transportation means to your community, your region, your state
- ▶ Support efforts to fully fund transportation
- ▶ Talk to policymakers
- ▶ Collaborate with ADOT

