

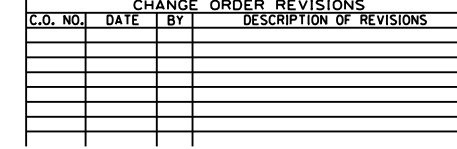


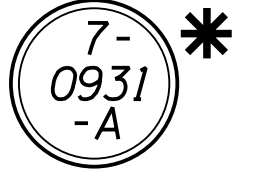

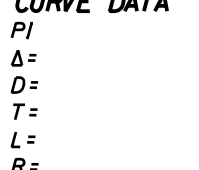
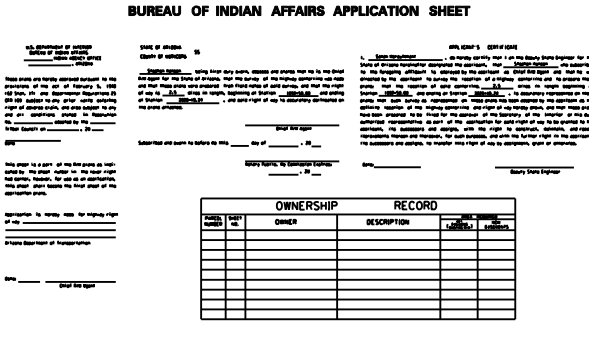
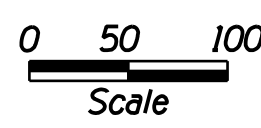

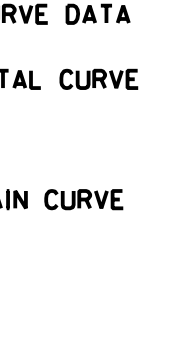
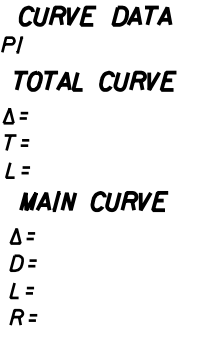




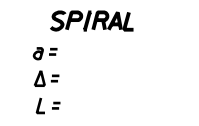
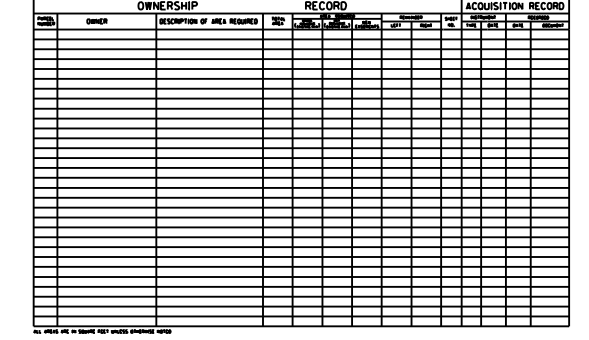
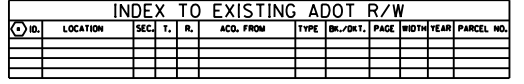



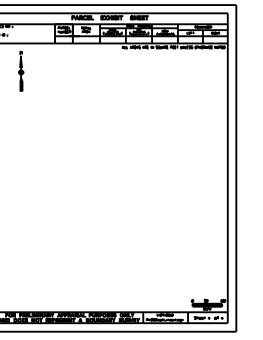
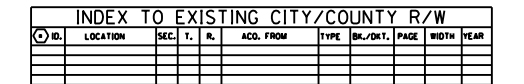















# RW\_V8.cel – CELL LIBRARY INDEX – SHEET 1

ADOT LOGO  LOGO	STANDARD ABBREV.  RWSTDS	REVISION BLOCK  REVBLK	FOUND CENTER SEC  RWFCS	UNFND CENTER SEC  RWUCS	NE4 SW4 <i>NE<sup>4</sup> SW<sup>4</sup></i> NESW	SE4 SE4 <i>SE<sup>4</sup> SE<sup>4</sup></i> SESE	PARCEL BUBBLE 3  RWPB2	EXIST CURVE  RWCUR1	NEW CURVE  RWCUR3
BIA SHEET  RWBIA	BAR SCALE  SCALE		FOUND QTR COR E-W  <i>33-34</i> RWFQC1	UNFND QTR COR E-W  <i>33+34</i> RWUQC1	NW4 NE4 <i>NW<sup>4</sup> NE<sup>4</sup></i> NWNW	SE4 SW4 <i>SE<sup>4</sup> SW<sup>4</sup></i> SESW	PARCEL BUBBLE LEASE  RWPB3	EXIST TOTAL MAIN  RWCUR2	NEW TOTAL MAIN  RWCUR4
CONSULTANT PLAN SHT  CRWPS	COVER SHEET STAR  RWSTAR	VICINITY MAP LABEL  VICINITY MAP RWVMC	FOUND QTR COR N-S  <i>1 + 12</i> RWFQC2	UNFND QTR COR N-S  <i>12 + 13</i> RWUQC2	NW4 NW4 <i>NW<sup>4</sup> NW<sup>4</sup></i> NWNW	SW4 NE4 <i>SW<sup>4</sup> NE<sup>4</sup></i> SWNE	PARCEL BUBBLE TAIL  RWTAIL	EXIST SPIRAL  RWCUR7	NEW SPIRAL  RWCUR6
OWNERSHIP BLOCK  CRWORS	INDEX TO EX ADOT  RWINDX	ADJACENT BEG R/W  <u>BEG R/W PROJECT</u> RWAJBP	FOUND SECTION COR  <i>211 + 1112</i> RWFSCR	UNFND SECTION COR  <i>20121 + 29128</i> RWUFSC	NW4 SE4 <i>NW<sup>4</sup> SE<sup>4</sup></i> NWSE	SW4 NW4 <i>SW<sup>4</sup> NW<sup>4</sup></i> SWNW	PROP ANCHOR BAR  RWABI	DIM ARROW RT  RWDC	DIM ARROW LT  RWDC
PARCEL EXHIBIT SHT  PAREXH	INDEX TO EX CITY  CCINDX	ADJACENT END R/W  <u>END R/W PROJECT</u> RWAJEP	GLO LOT CALLOUT  <i>Lot 4</i> LOT	NE4 NE4 <i>NE<sup>4</sup> NE<sup>4</sup></i> NENE	NW4 SW4 <i>NW<sup>4</sup> SW<sup>4</sup></i> NWSW	SW4 SE4 <i>SW<sup>4</sup> SE<sup>4</sup></i> SWSE	PROP LEASE & UNPATENTED MINING CLAIM ANCHOR BAR  RWABL	DIM ARROW2 RT  RWDC2	DIM ARROW2 LT  RWDC2
PRELIMINARY NOT FOR CONSTRUCTION  PRELIMINARY NOT FOR CONSTRUCTION OR RECORDING --Created-- 1/29/2010 12:05:11 PM PRELIM	NORTH ARROW  NORTHA	BEGIN R/W PROJECT  <u>BEGIN R/W PROJECT</u> RWBPRO	BEGIN CONSTR PROJECT  <u>BEGIN CONSTR PROJECT</u> RWBCON	NE4 NW4 <i>NE<sup>4</sup> NW<sup>4</sup></i> NENW	SE4 NE4 <i>SE<sup>4</sup> NE<sup>4</sup></i> SENE	SW4 SW4 <i>SW<sup>4</sup> SW<sup>4</sup></i> SWSW	PROP LIMIT ARROW  RWLA1	DIM ARROW3 RT  RWDC3	DIM ARROW3 LT  RWDC3
SHEET OUTLINE  RWSO	R/W IN HOUSE LOGO  RWINHS	END R/W PROJECT  <u>END R/W PROJECT</u> RWEPRO	END CONSTR PROJECT  <u>END CONSTR PROJECT</u> RWECON	NE4 SE4 <i>NE<sup>4</sup> SE<sup>4</sup></i> NESE	SE4 NW4 <i>SE<sup>4</sup> NW<sup>4</sup></i> SENW	PARCEL BUBBLE 2  RWPB1	PARCEL BUBBLE ACO.  RWPBTA	DBL PROP LIMIT ARROW  RWLA2	PROP LEASE & UNPATENTED MINING CLAIM ARROW  RWLLA