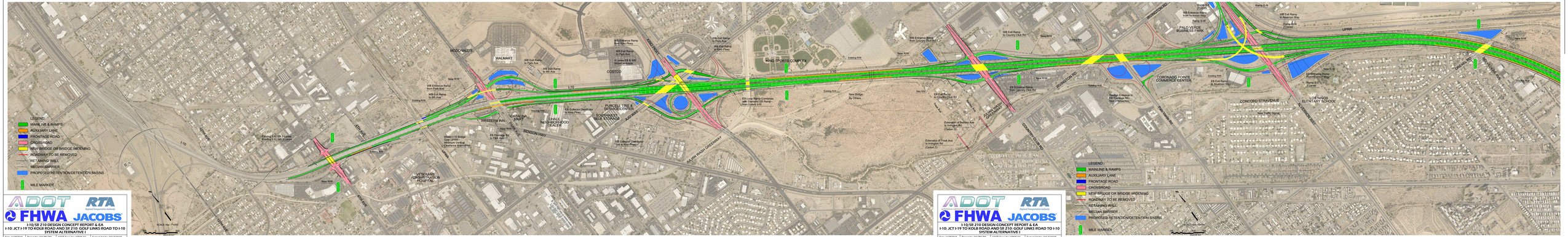

ADOT RTA FHWA JACOBS

Highway Design Alliance

I-10/SR 210 DESIGN CONCEPT REPORT & EA

I-10: JCT I-19 TO KOLB ROAD AND SR 210: GOLF LINKS ROAD TO I-10 SYSTEM ALTERNATIVE I

Date: 11/28/2018 | Project No: 010 PM 260 | ADOT Trans No: H7825 01L | Federal Aid No: 010-E(210)S

ADOT RTA FHWA JACOBS

Highway Design Alliance

I-10/SR 210 DESIGN CONCEPT REPORT & EA

I-10: JCT I-19 TO KOLB ROAD AND SR 210: GOLF LINKS ROAD TO I-10 SYSTEM ALTERNATIVE I

Date: 11/28/2018 | Project No: 010 PM 260 | ADOT Trans No: H7825 01L | Federal Aid No: 010-E(210)S

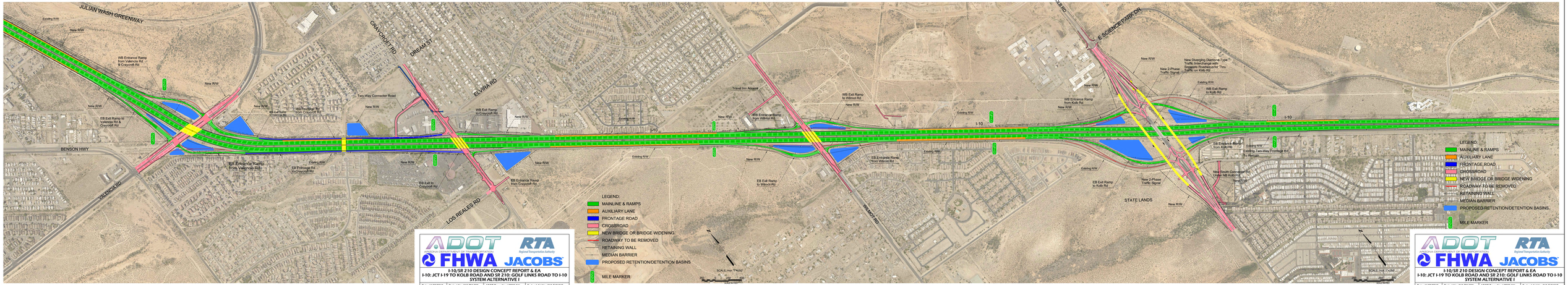

ADOT
RTA
FHWA
JACOBS
I-10/SR 210 DESIGN CONCEPT REPORT & EA
I-10: JCT I-19 TO KOLB ROAD AND SR 210: GOLF LINKS ROAD TO I-10
SYSTEM ALTERNATIVE I
Date: 11/28/2018
Project No: 010 PM 260
ADOT Trace No: H7825 01L
Federal Aid No: 010-E(210)S

LEGEND:
MAINLINE & RAMPS
AUXILIARY LANE & COLLECTOR DISTRIBUTOR
FRONTAGE ROAD
CROSSROAD
NEW BRIDGE OR BRIDGE WIDENING
ROADWAY TO BE REMOVED
RETAINING WALL
MEDIAN BARRIER
PROPOSED RETENTION/DETENTION BASINS
MILE MARKER
I-10
WALMART
COSTCO
KINO SPORTS COMPLEX
PALO VERDE BUSINESS PARK
CORONADO POINTE COMMERCE CENTER
LOS NINOS ELEMENTARY SCHOOL
CONCORD STRAVENUE
IRVINGTON RD
UPRR
SCALE: Hor: 1"=250'
250 0 250
SCALE IN FEET
ADOT
ARIZONA DEPARTMENT OF TRANSPORTATION
RTA
Regional Transportation Authority
FHWA
JACOBS
I-10/SR 210 DESIGN CONCEPT REPORT & EA
I-10: JCT I-19 TO KOLB ROAD AND SR 210: GOLF LINKS ROAD TO I-10
SYSTEM ALTERNATIVE IV
Date: 11/28/2018
Project No: 010 PM 260
ADOT Tracs No: H7825 01L
Federal Aid No: 010-E(210)S

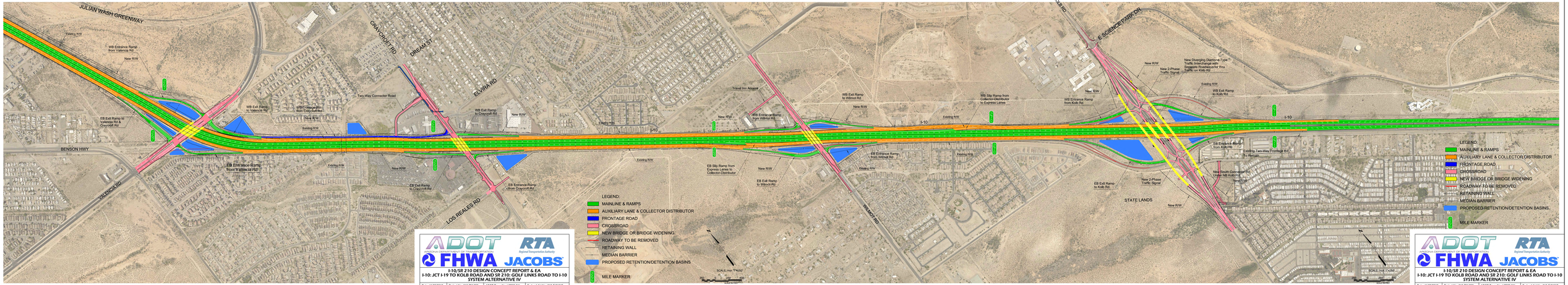
JULIAN WASH GREENWAY
BENSON HWY
VALENCIA RD
CRAYCROFT RD
DREAM ST
ELVIRA RD
LOS REALES RD
KOLB RD
E SCIENCE PARK DR
WILMOT RD
I-10
STATE LANDS
WB Entrance Ramp from Valencia Rd
WB Exit Ramp to Valencia Rd
WB Frontage Rd from Craycroft Rd
WB Exit Ramp to Craycroft Rd
WB Exit Ramp to Wilmot Rd
WB Entrance Ramp from Wilmot Rd
WB Slip Ramp from Collector-Distributor to Express Lanes
WB Entrance Ramp from Kolb Rd
WB Exit Ramp to Kolb Rd
EB Exit Ramp to Valencia Rd & Craycroft Rd
EB Entrance Ramp from Valencia Rd
EB Exit Ramp to Craycroft Rd
EB Entrance Ramp from Craycroft Rd
EB Slip Ramp from Express Lanes to Collector-Distributor
EB Exit Ramp to Wilmot Rd
EB Entrance Ramp from Wilmot Rd
EB Entrance Ramp from Kolb Rd
EB Exit Ramp to Kolb Rd
New 2-Phase Traffic Signal
New Diverging Diamond Type Traffic Interchange with Separate Roadways for Fmv Traffic on Kolb Rd
New South Connector Rd Under NB Kolb Rd
Two-Way Connector Road
Travel Inn Access
Existing R/W
New R/W
LEGEND:
MAINLINE & RAMPS
AUXILIARY LANE & COLLECTOR DISTRIBUTOR
FRONTAGE ROAD
CROSSROAD
NEW BRIDGE OR BRIDGE WIDENING
ROADWAY TO BE REMOVED
RETAINING WALL
MEDIAN BARRIER
PROPOSED RETENTION/DETENTION BASINS.
MILE MARKER
SCALE: 1"=1000'
ADOT
RTA
FHWA
JACOBS
I-10/SR 210 DESIGN CONCEPT REPORT & EA
I-10: JCT I-19 TO KOLB ROAD AND SR 210: GOLF LINKS ROAD TO I-10
SYSTEM ALTERNATIVE IV
Date: 11/28/2018
Project No: 010 PM 260
ADOT Trace No: H7825 01L
Federal Aid No: 010-E(210)S

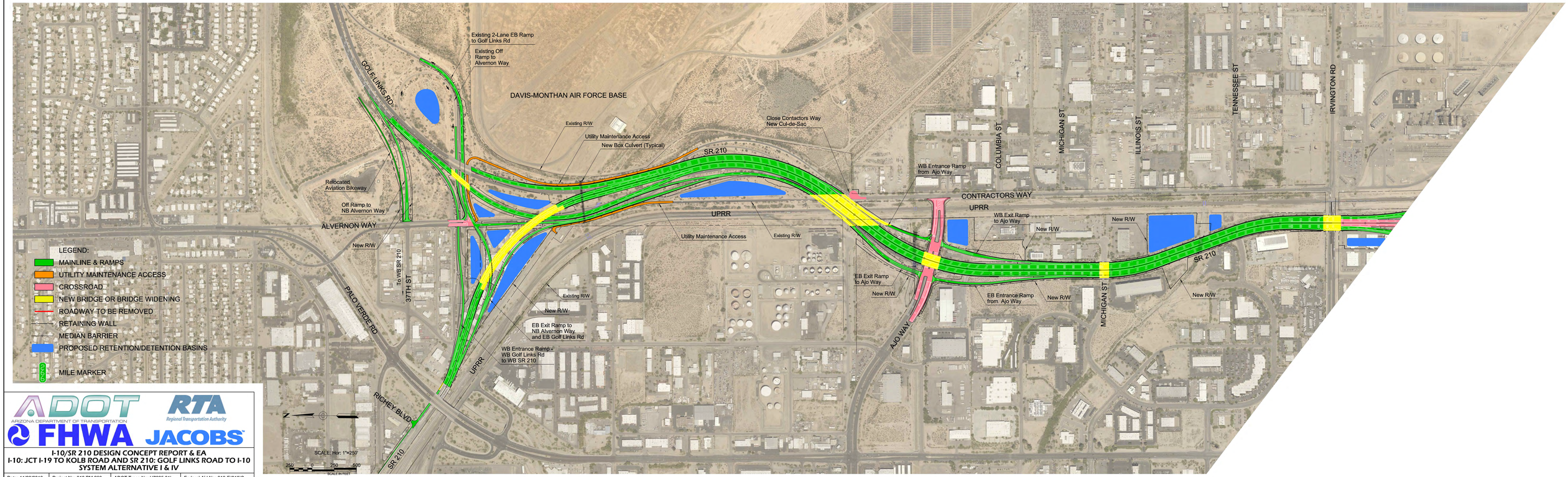

I-10/SR 210 DESIGN CONCEPT REPORT & EA
I-10: JCT I-19 TO KOLB ROAD AND SR 210: GOLF LINKS ROAD TO I-10
SYSTEM ALTERNATIVE I & IV

Date: 11/28/2018	Project No: 010 PM 260	ADOT Tracs No: H7825 01L	Federal Aid No: 010-E(210)S