



ARIZONA PASSENGER RAIL CORRIDOR STUDY  
Tucson to Phoenix

# Draft Tier 1 Environmental Impact Statement

## Orange Corridor Alternative: Aerial Atlas Appendix

December 2016

Submitted to:



U.S. Department of Transportation  
Federal Railroad Administration

Submitted by:

Arizona Department of Transportation  
Multimodal Planning Division

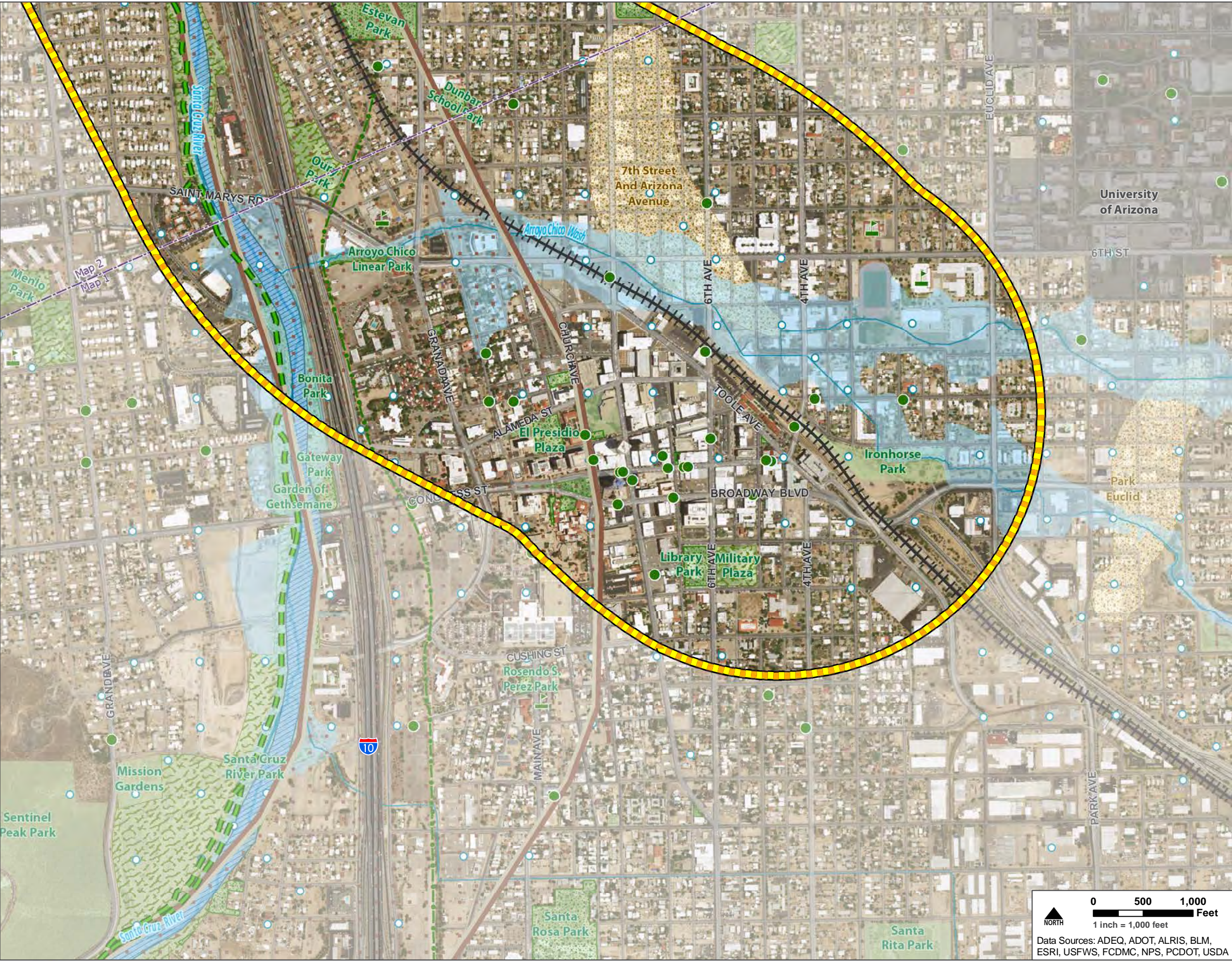




## Corridor Aerial Atlas Appendix

---





**Legend**

**Public Parks, Refuges, and Recreation Areas**

- Existing Parks, Open Spaces, and Golf Courses
- Planned Recreation Areas

**Section 4(f) and Section 6(f) Resources**

- National Register of Historic Places
- Potential Recreational Areas
- Recreation Trail
- Santa Cruz River Park Trail
- Public Parks, Refuges, and Recreation Areas
- Section 6(f) Resources

**Hazardous Materials**

- Large Quantity Generators
- Treatment, Storage, and Disposal Facilities
- Municipal Solid Waste Landfill
- ADEQ Water Quality Assurance Revolving Fund Site
- EPA National Priority List Site

**Geology and Prime and Unique Farmland**

- Earth Fissure
- Farmland of unique importance
- Prime farmland if irrigated

**Water Resources**

- Wells
- Streams, Washes, and Canals
- Lakes
- NWI Wetlands
- FEMA 100-Year Floodplain

**Reference**

- Yellow Corridor Alternative
- Orange Corridor Alternative
- Anza Trail Corridor
- Railroad

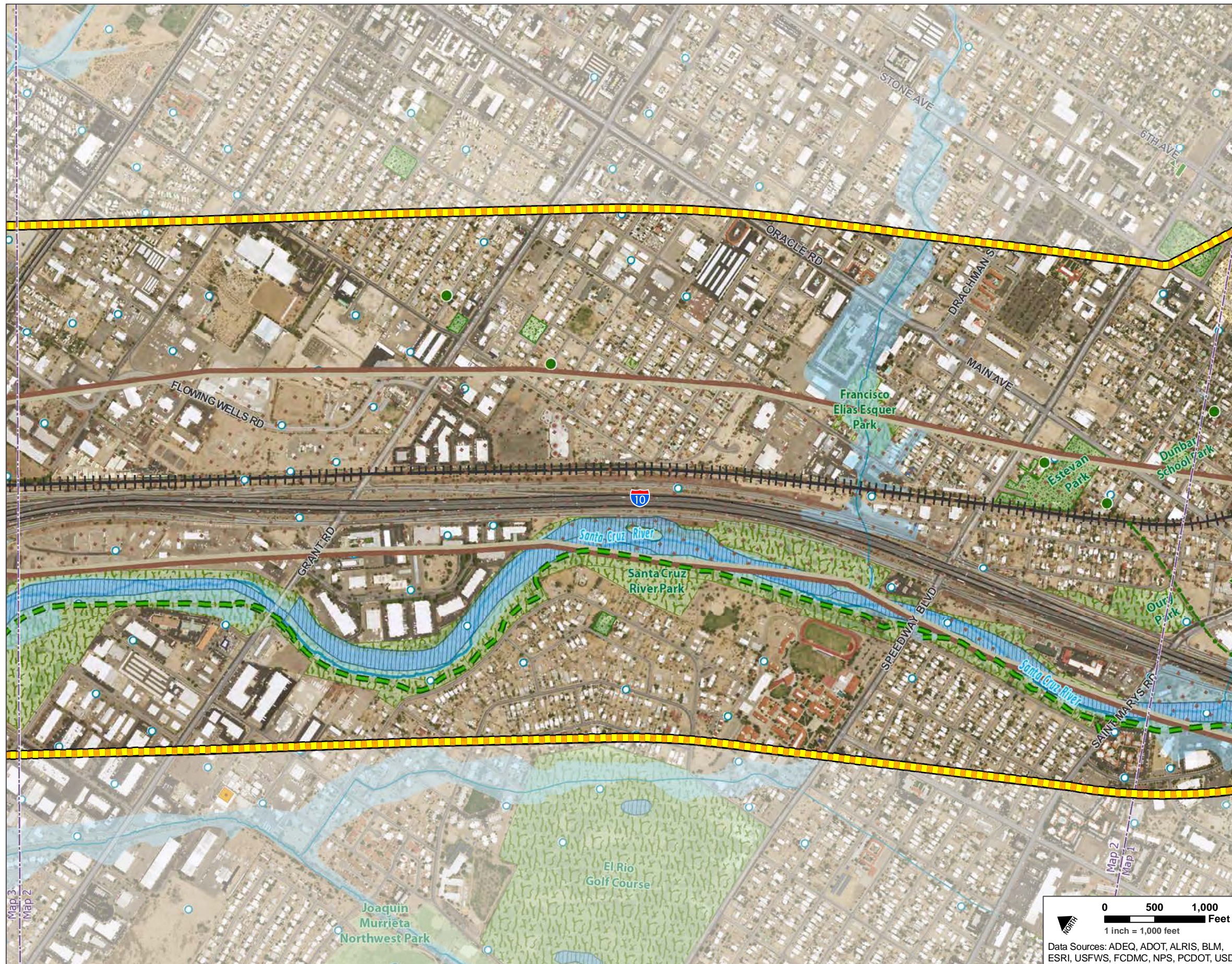


# PASSENGER RAIL CORRIDOR STUDY

## Tucson to Phoenix







### Legend

**Public Parks, Refuges, and Recreation Areas**

- Existing Parks, Open Spaces, and Golf Courses
- Planned Recreation Areas

**Section 4(f) and Section 6(f) Resources**

- National Register of Historic Places
- Potential Recreational Areas
- Recreation Trail
- Santa Cruz River Park Trail
- Public Parks, Refuges, and Recreation Areas
- Section 6(f) Resources

**Hazardous Materials**

- Large Quantity Generators
- Treatment, Storage, and Disposal Facilities
- Municipal Solid Waste Landfill
- ADEQ Water Quality Assurance Revolving Fund Site
- EPA National Priority List Site

**Geology and Prime and Unique Farmland**

- Earth Fissure
- Farmland of unique importance
- Prime farmland if irrigated

**Water Resources**

- Wells
- Streams, Washes, and Canals
- Lakes
- NWI Wetlands
- FEMA 100-Year Floodplain

**Reference**

- Yellow Corridor Alternative
- Orange Corridor Alternative
- Anza Trail Corridor
- Railroad

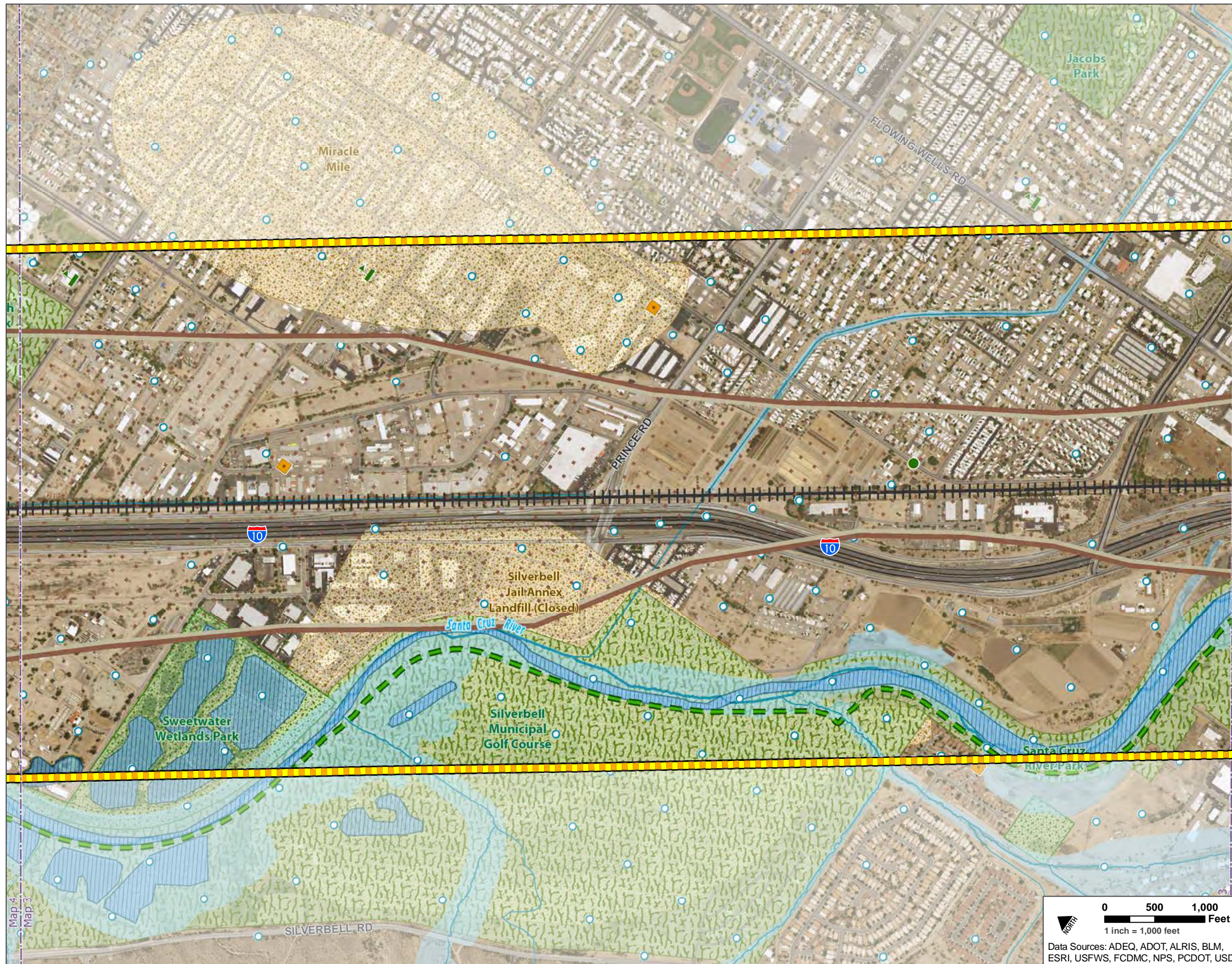


# PASSENGER RAIL CORRIDOR STUDY

## Tucson to Phoenix







## Legend

### Public Parks, Refuges, and Recreation Areas

- Existing Parks, Open Spaces, and Golf Courses
- Planned Recreation Areas

### Section 4(f) and Section 6(f) Resources

- National Register of Historic Places
- Potential Recreational Areas
- Recreation Trail
- Santa Cruz River Park Trail
- Public Parks, Refuges, and Recreation Areas
- Section 6(f) Resources

### Hazardous Materials

- Large Quantity Generators
- Treatment, Storage, and Disposal Facilities
- Municipal Solid Waste Landfill
- ADEQ Water Quality Assurance Revolving Fund Site
- EPA National Priority List Site

### Geology and Prime and Unique Farmland

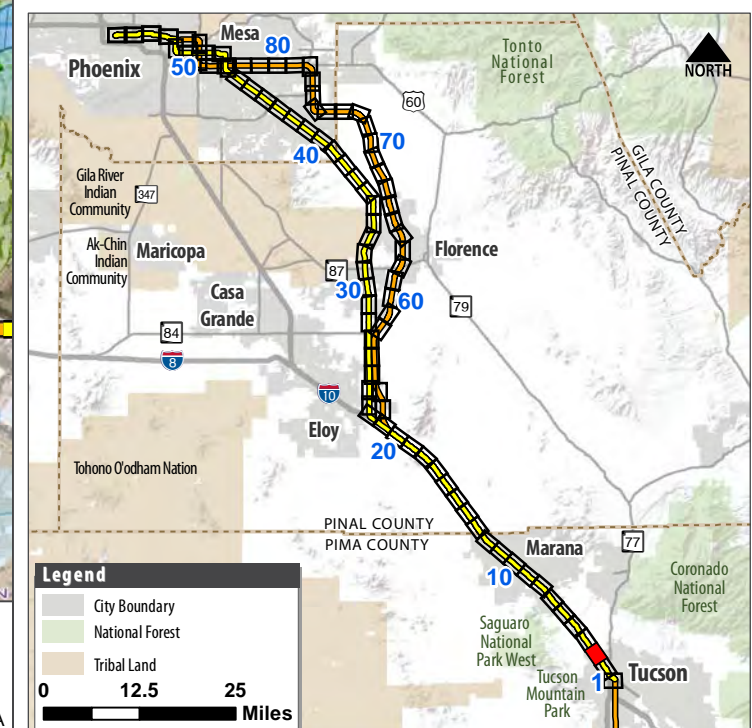
- Earth Fissure
- Farmland of unique importance
- Prime farmland if irrigated

### Water Resources

- Wells
- Streams, Washes, and Canals
- Lakes
- NWI Wetlands
- FEMA 100-Year Floodplain

### Reference

- Yellow Corridor Alternative
- Orange Corridor Alternative
- Anza Trail Corridor
- Railroad

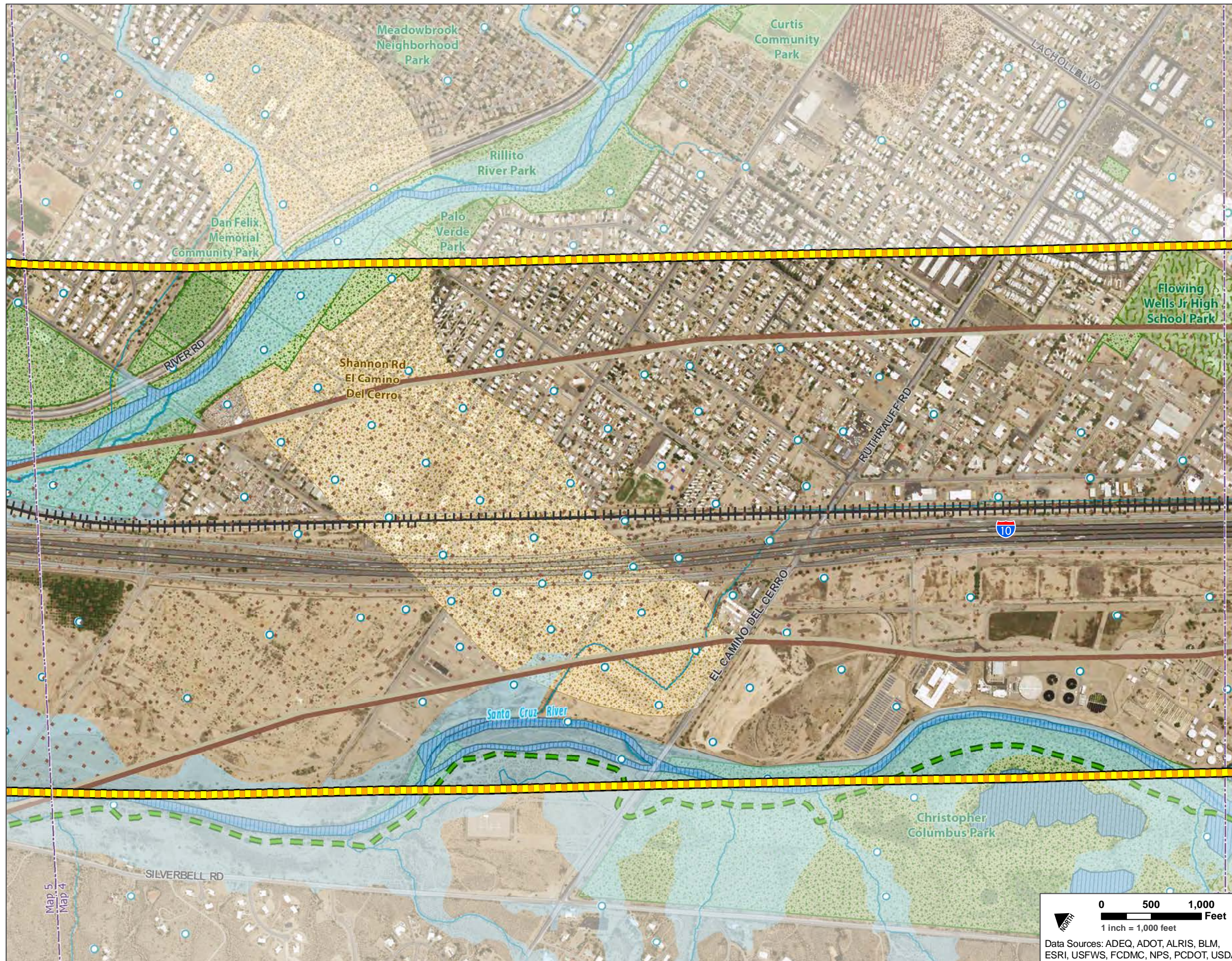


# PASSENGER RAIL CORRIDOR STUDY

## Tucson to Phoenix







### Legend

**Public Parks, Refuges, and Recreation Areas**

- Existing Parks, Open Spaces, and Golf Courses
- Planned Recreation Areas

**Section 4(f) and Section 6(f) Resources**

- National Register of Historic Places
- Potential Recreational Areas
- Recreation Trail
- Santa Cruz River Park Trail
- Public Parks, Refuges, and Recreation Areas
- Section 6(f) Resources

**Hazardous Materials**

- Large Quantity Generators
- Treatment, Storage, and Disposal Facilities
- Municipal Solid Waste Landfill
- ADEQ Water Quality Assurance Revolving Fund Site
- EPA National Priority List Site

**Geology and Prime and Unique Farmland**

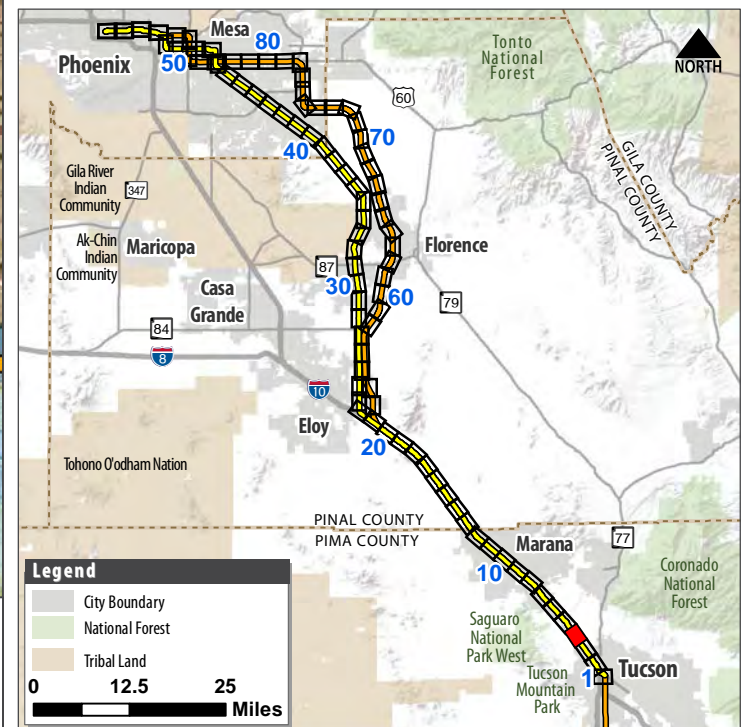
- Earth Fissure
- Farmland of unique importance
- Prime farmland if irrigated

**Water Resources**

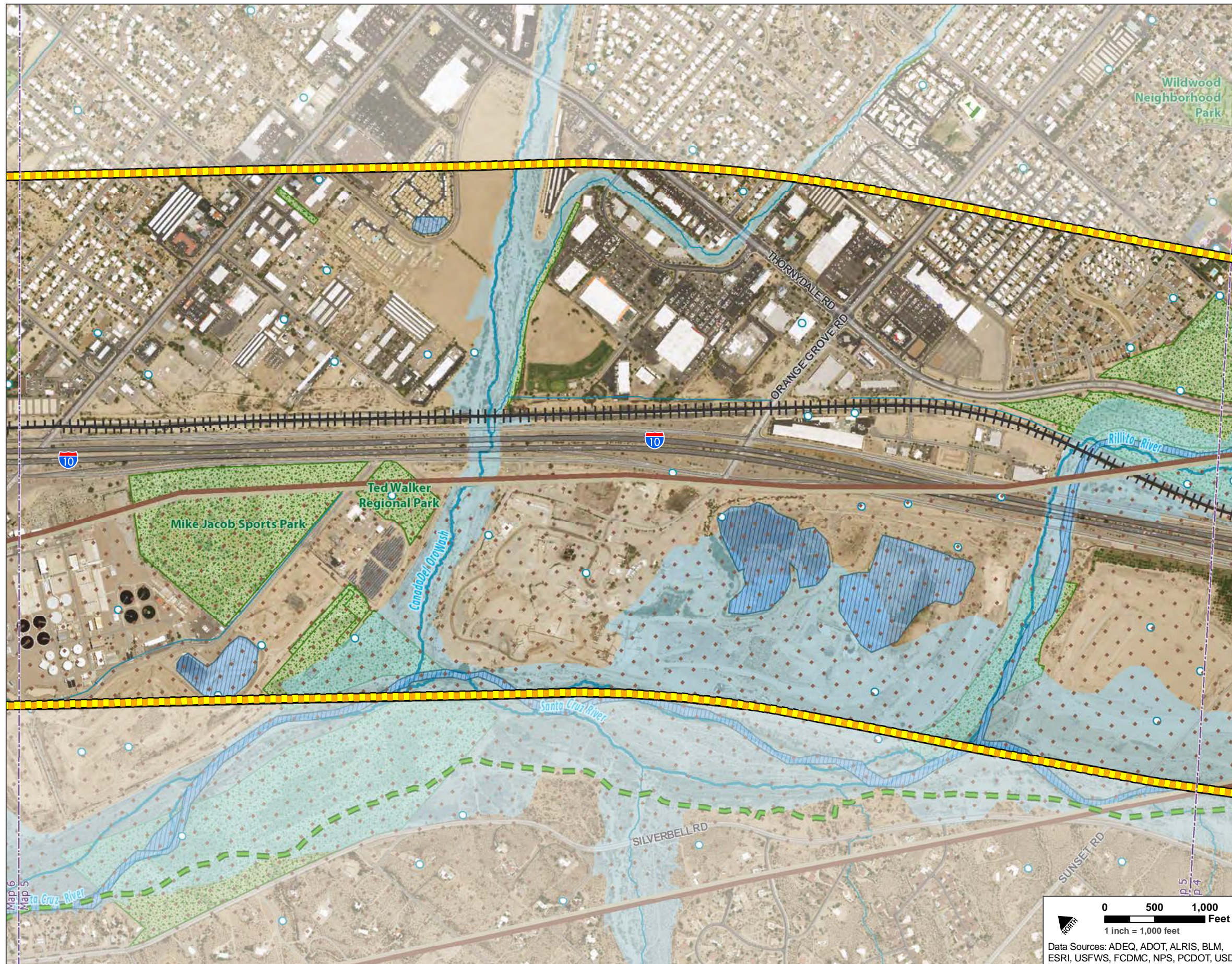
- Wells
- Streams, Washes, and Canals
- Lakes
- NWI Wetlands
- FEMA 100-Year Floodplain

**Reference**

- Yellow Corridor Alternative
- Orange Corridor Alternative
- Anza Trail Corridor
- Railroad







**Legend**

**Public Parks, Refuges, and Recreation Areas**

- Existing Parks, Open Spaces, and Golf Courses
- Planned Recreation Areas

**Section 4(f) and Section 6(f) Resources**

- National Register of Historic Places
- Potential Recreational Areas
- Recreation Trail
- Santa Cruz River Park Trail
- Public Parks, Refuges, and Recreation Areas
- Section 6(f) Resources

**Hazardous Materials**

- Large Quantity Generators
- Treatment, Storage, and Disposal Facilities
- Municipal Solid Waste Landfill
- ADEQ Water Quality Assurance Revolving Fund Site
- EPA National Priority List Site

**Geology and Prime and Unique Farmland**

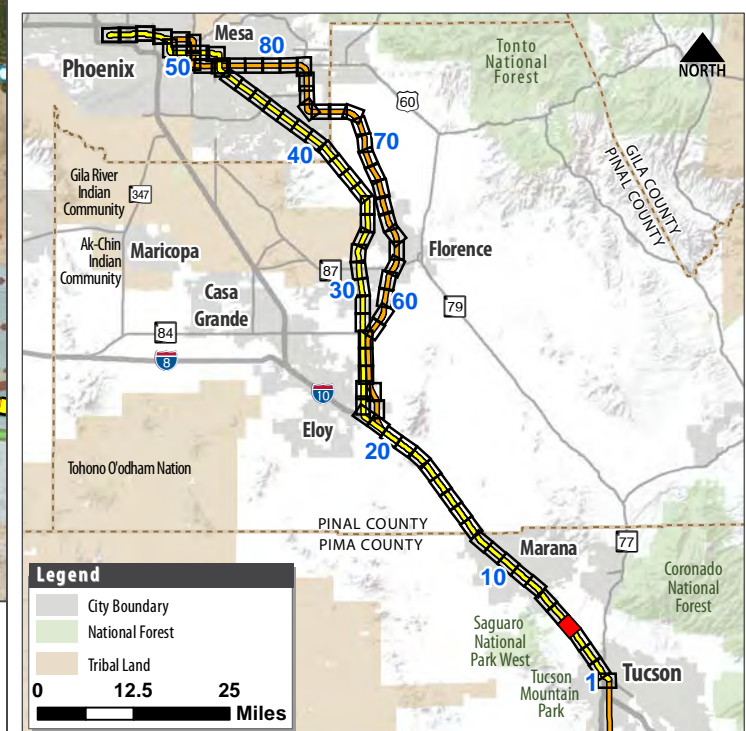
- Earth Fissure
- Farmland of unique importance
- Prime farmland if irrigated

**Water Resources**

- Wells
- Streams, Washes, and Canals
- Lakes
- NWI Wetlands
- FEMA 100-Year Floodplain

**Reference**

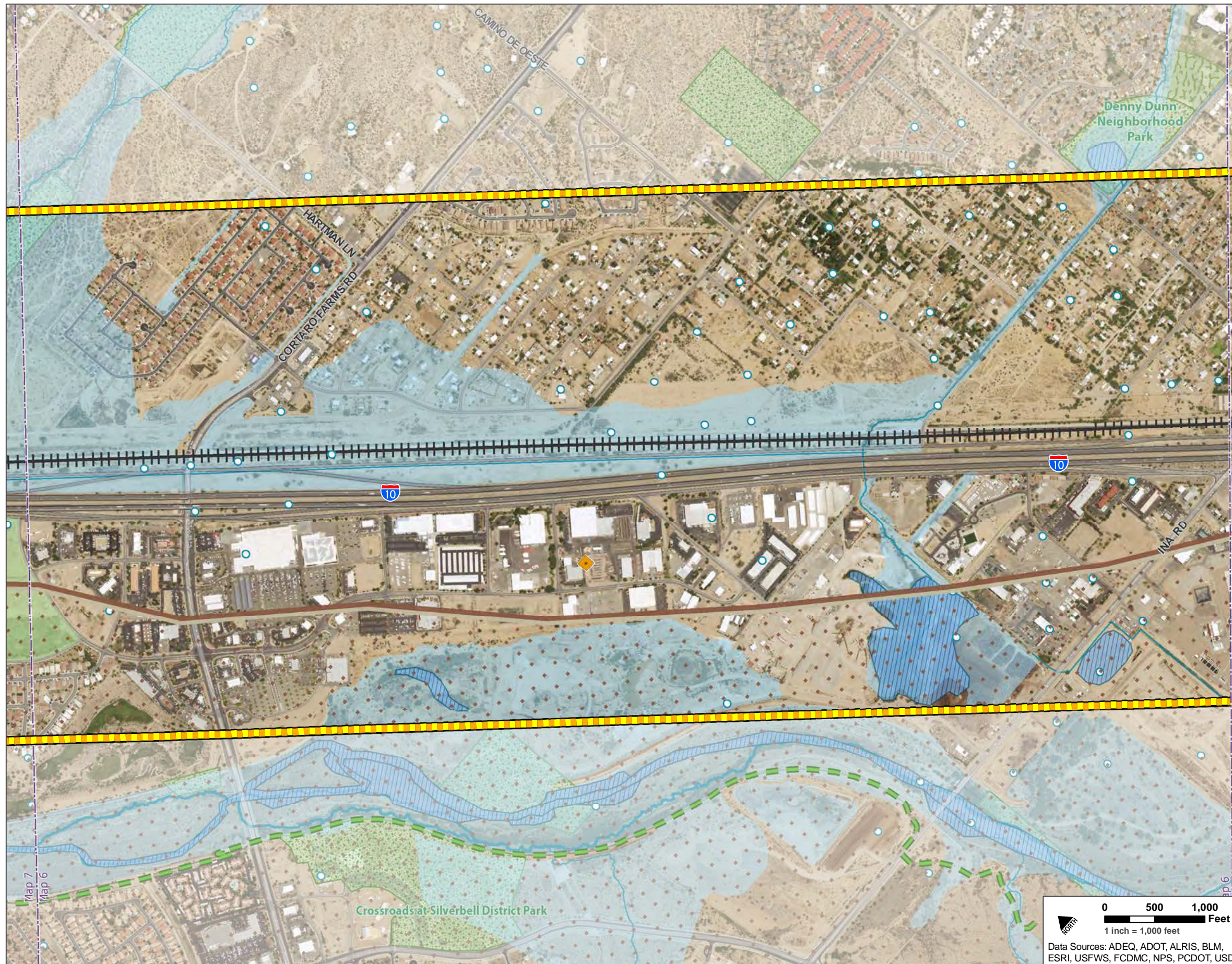
- Yellow Corridor Alternative
- Orange Corridor Alternative
- Anza Trail Corridor
- Railroad



# PASSENGER RAIL CORRIDOR STUDY Tucson to Phoenix







## Legend

### Public Parks, Refuges, and Recreation Areas

- Existing Parks, Open Spaces, and Golf Courses
- Planned Recreation Areas

### Section 4(f) and Section 6(f) Resources

- National Register of Historic Places
- Potential Recreational Areas
- Recreation Trail
- Santa Cruz River Park Trail
- Public Parks, Refuges, and Recreation Areas
- Section 6(f) Resources

### Hazardous Materials

- Large Quantity Generators
- Treatment, Storage, and Disposal Facilities
- Municipal Solid Waste Landfill
- ADEQ Water Quality Assurance Revolving Fund Site
- EPA National Priority List Site

### Geology and Prime and Unique Farmland

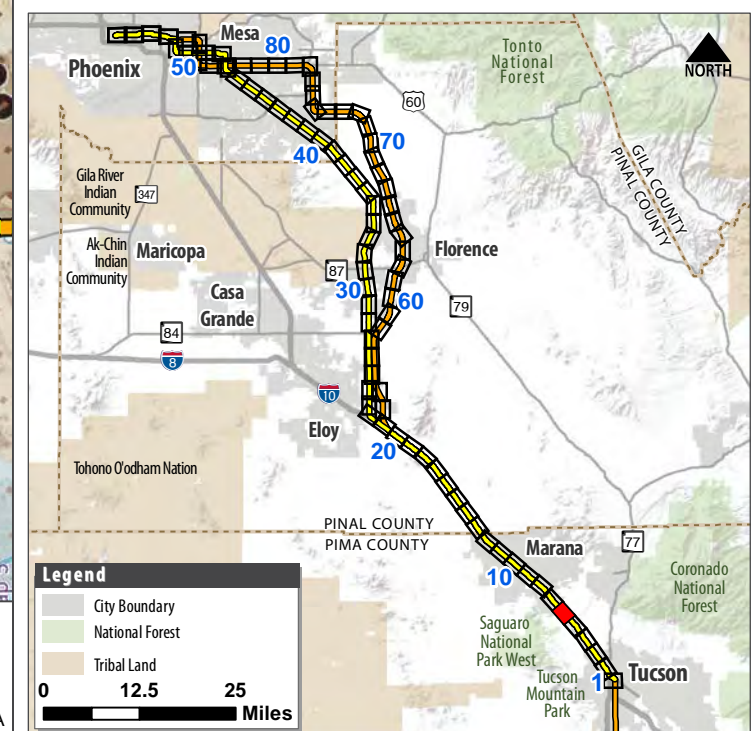
- Earth Fissure
- Farmland of unique importance
- Prime farmland if irrigated

### Water Resources

- Wells
- Streams, Washes, and Canals
- Lakes
- NWI Wetlands
- FEMA 100-Year Floodplain

### Reference

- Yellow Corridor Alternative
- Orange Corridor Alternative
- Anza Trail Corridor
- Railroad

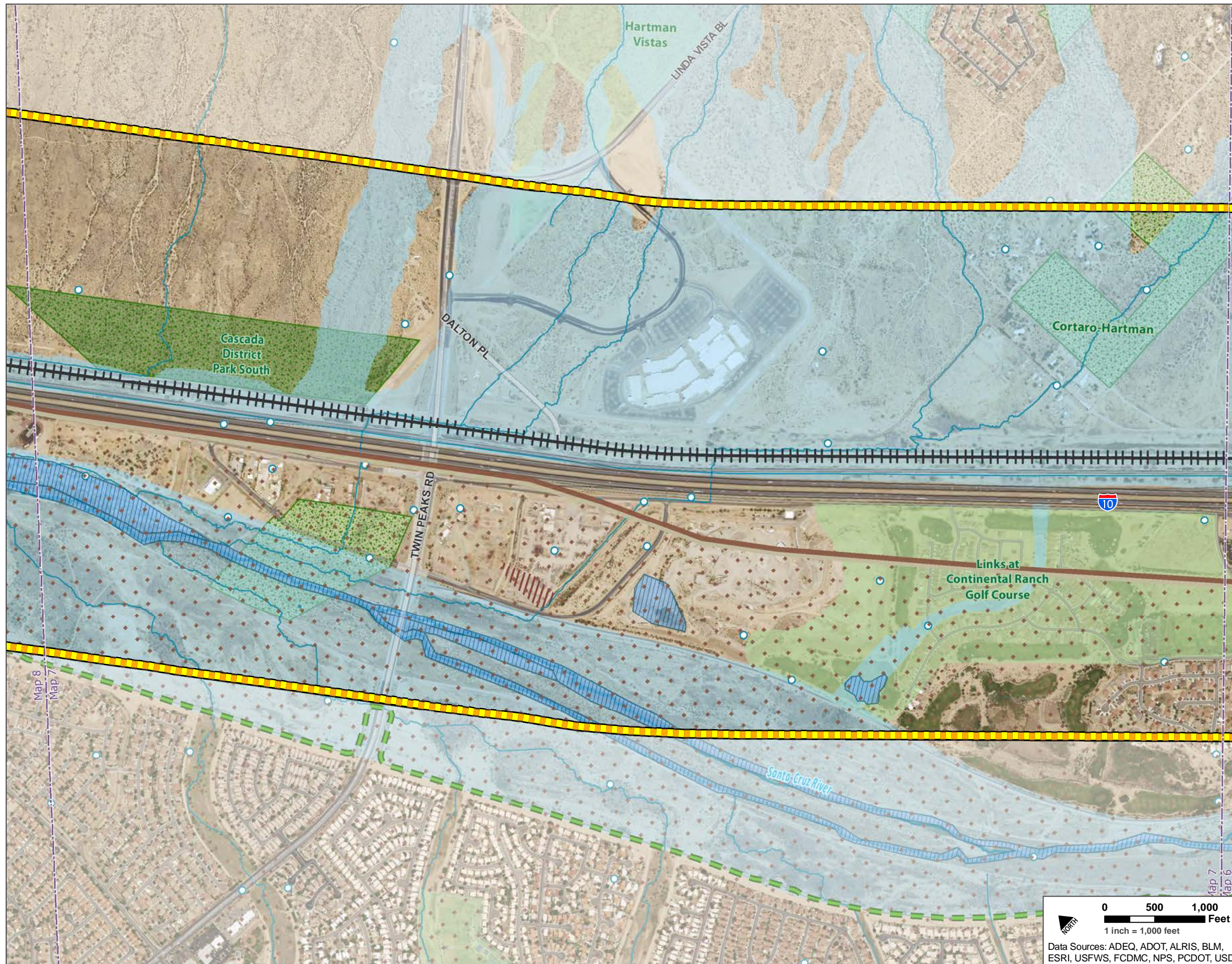


# PASSENGER RAIL CORRIDOR STUDY

## Tucson to Phoenix







### Legend

#### Public Parks, Refuges, and Recreation Areas

- Existing Parks, Open Spaces, and Golf Courses
- Planned Recreation Areas

#### Section 4(f) and Section 6(f) Resources

- National Register of Historic Places
- Potential Recreational Areas
- Recreation Trail
- Santa Cruz River Park Trail
- Public Parks, Refuges, and Recreation Areas
- Section 6(f) Resources

#### Hazardous Materials

- Large Quantity Generators
- Treatment, Storage, and Disposal Facilities
- Municipal Solid Waste Landfill
- ADEQ Water Quality Assurance Revolving Fund Site
- EPA National Priority List Site

#### Geology and Prime and Unique Farmland

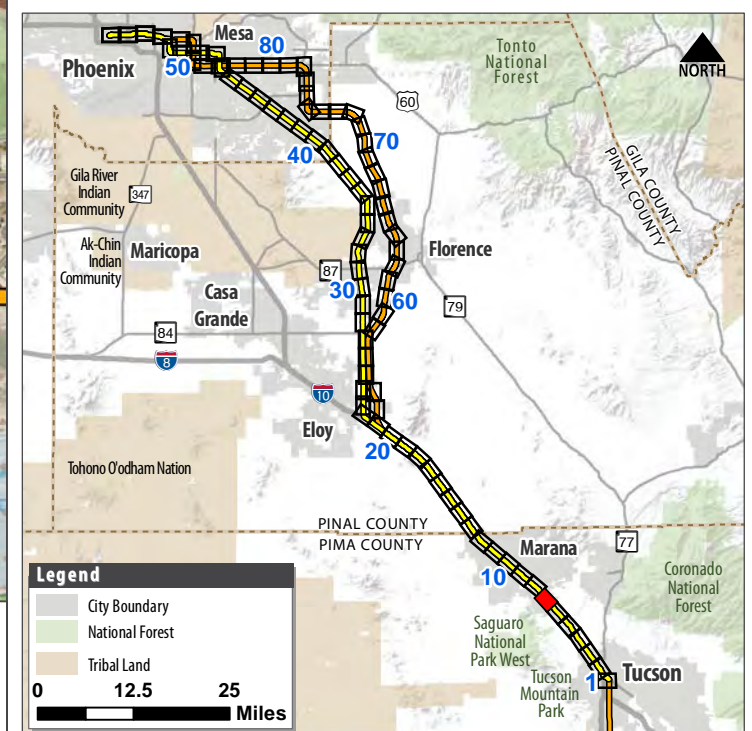
- Earth Fissure
- Farmland of unique importance
- Prime farmland if irrigated

#### Water Resources

- Wells
- Streams, Washes, and Canals
- Lakes
- NWI Wetlands
- FEMA 100-Year Floodplain

#### Reference

- Yellow Corridor Alternative
- Orange Corridor Alternative
- Anza Trail Corridor
- Railroad

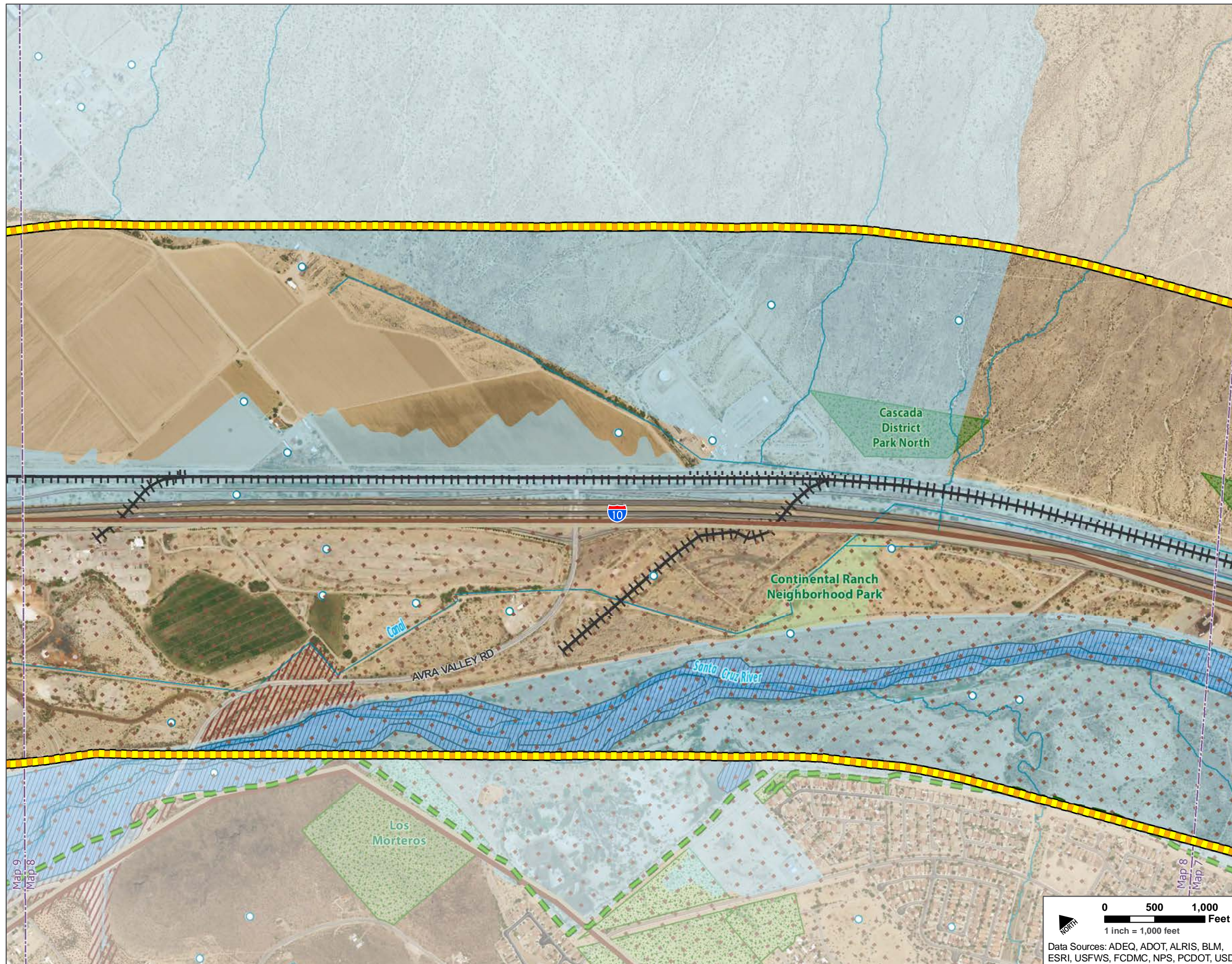


# PASSENGER RAIL CORRIDOR STUDY

## Tucson to Phoenix







### Legend

**Public Parks, Refuges, and Recreation Areas**

- Existing Parks, Open Spaces, and Golf Courses
- Planned Recreation Areas

**Section 4(f) and Section 6(f) Resources**

- National Register of Historic Places
- Potential Recreational Areas
- Recreation Trail
- Santa Cruz River Park Trail
- Public Parks, Refuges, and Recreation Areas
- Section 6(f) Resources

**Hazardous Materials**

- Large Quantity Generators
- Treatment, Storage, and Disposal Facilities
- Municipal Solid Waste Landfill
- ADEQ Water Quality Assurance Revolving Fund Site
- EPA National Priority List Site

**Geology and Prime and Unique Farmland**

- Earth Fissure
- Farmland of unique importance
- Prime farmland if irrigated

**Water Resources**

- Wells
- Streams, Washes, and Canals
- Lakes
- NWI Wetlands
- FEMA 100-Year Floodplain

**Reference**

- Yellow Corridor Alternative
- Orange Corridor Alternative
- Anza Trail Corridor
- Railroad

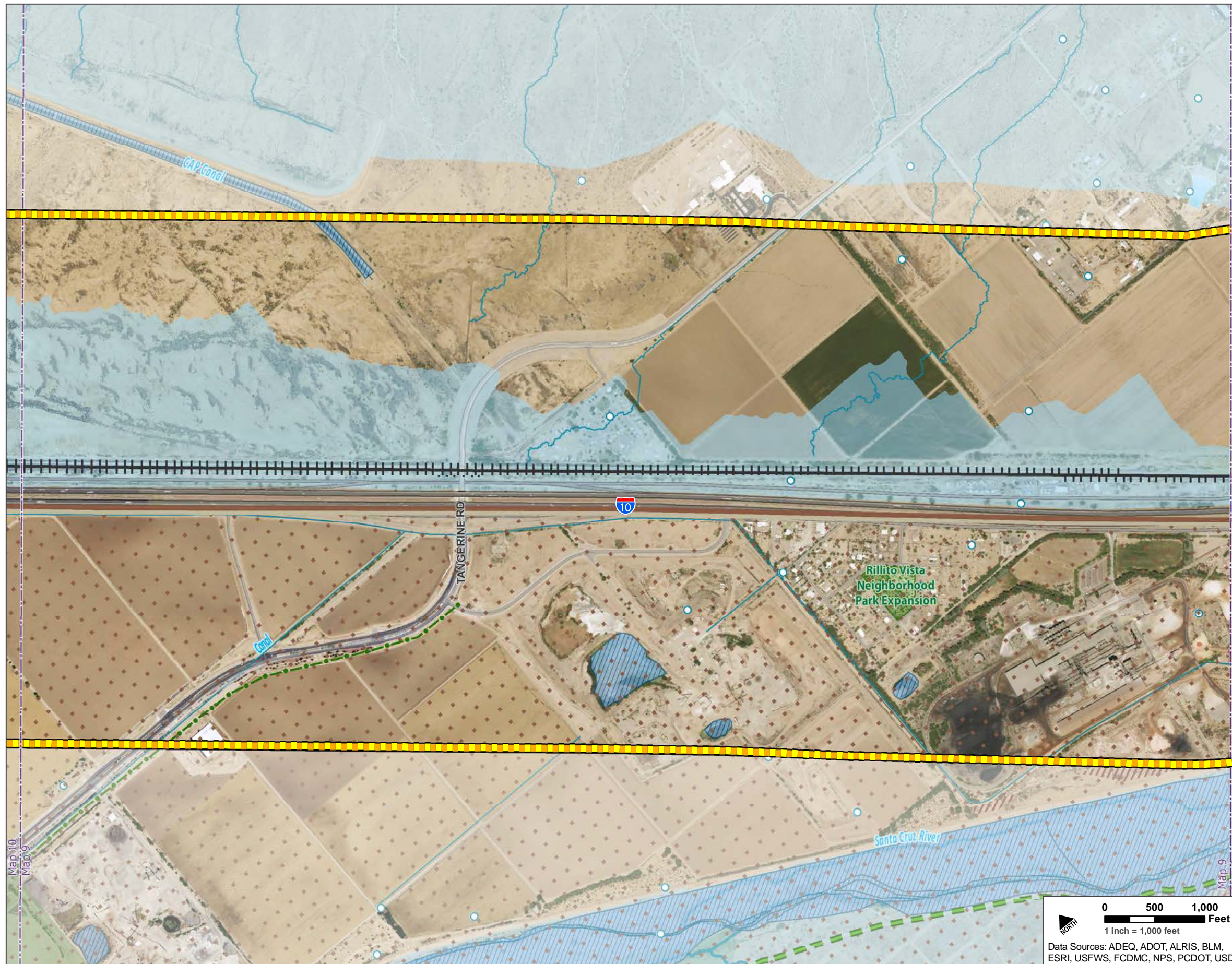


# PASSENGER RAIL CORRIDOR STUDY

## Tucson to Phoenix







## Legend

### Public Parks, Refuges, and Recreation Areas

- Existing Parks, Open Spaces, and Golf Courses
- Planned Recreation Areas

### Section 4(f) and Section 6(f) Resources

- National Register of Historic Places
- Potential Recreational Areas
- Recreation Trail
- Santa Cruz River Park Trail
- Public Parks, Refuges, and Recreation Areas
- Section 6(f) Resources

### Hazardous Materials

- Large Quantity Generators
- Treatment, Storage, and Disposal Facilities
- Municipal Solid Waste Landfill
- ADEQ Water Quality Assurance Revolving Fund Site
- EPA National Priority List Site

### Geology and Prime and Unique Farmland

- Earth Fissure
- Farmland of unique importance
- Prime farmland if irrigated

### Water Resources

- Wells
- Streams, Washes, and Canals
- Lakes
- NWI Wetlands
- FEMA 100-Year Floodplain

## Reference

- Yellow Corridor Alternative
- Orange Corridor Alternative
- Anza Trail Corridor
- Railroad

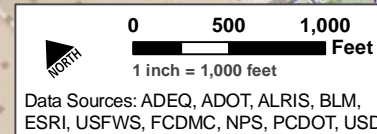
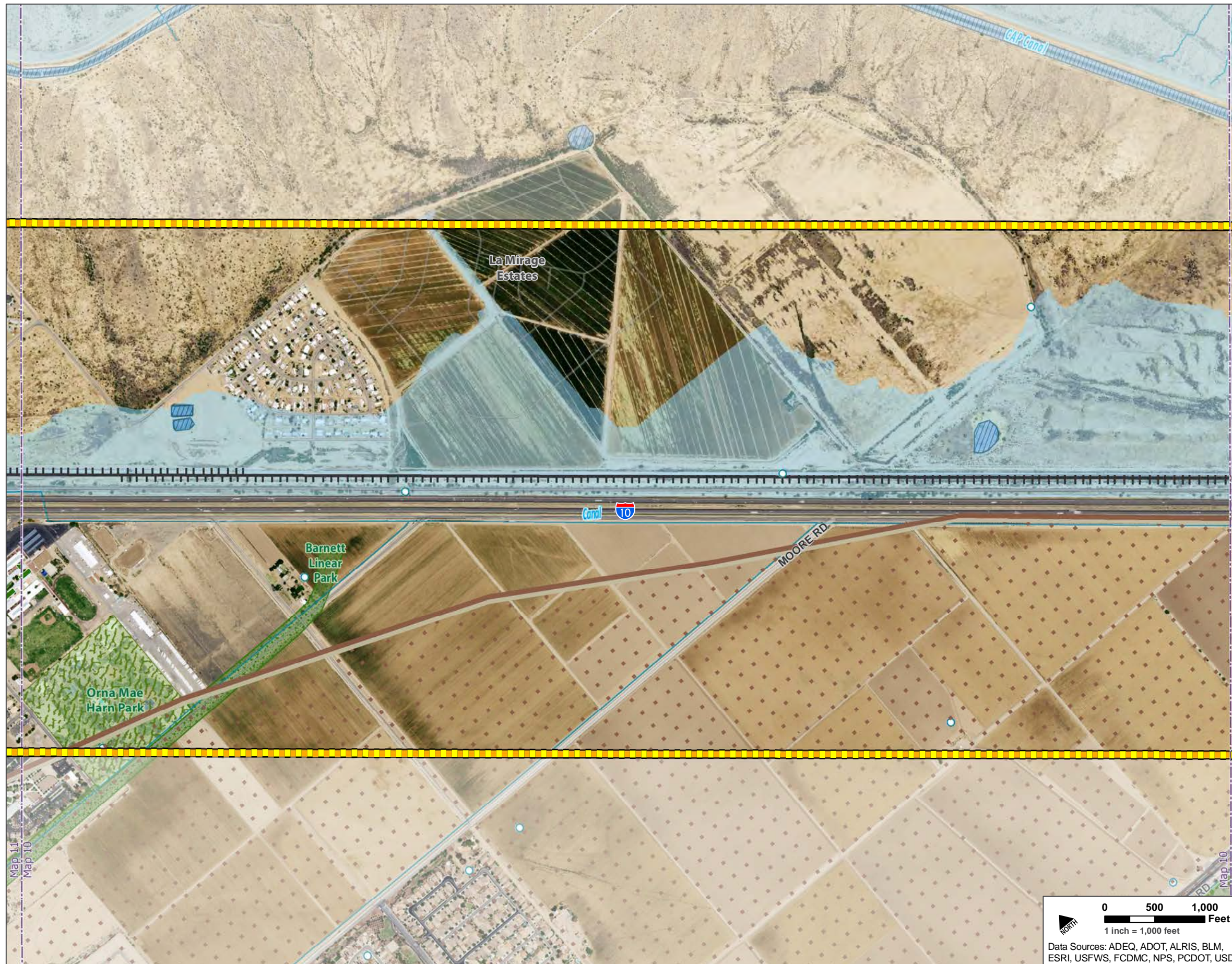


# PASSENGER RAIL CORRIDOR STUDY

## Tucson to Phoenix







### Legend

**Public Parks, Refuges, and Recreation Areas**

- Existing Parks, Open Spaces, and Golf Courses
- Planned Recreation Areas

**Section 4(f) and Section 6(f) Resources**

- National Register of Historic Places
- Potential Recreational Areas
- Recreation Trail
- Santa Cruz River Park Trail
- Public Parks, Refuges, and Recreation Areas
- Section 6(f) Resources

**Hazardous Materials**

- Large Quantity Generators
- Treatment, Storage, and Disposal Facilities
- Municipal Solid Waste Landfill
- ADEQ Water Quality Assurance Revolving Fund Site
- EPA National Priority List Site

**Geology and Prime and Unique Farmland**


- Earth Fissure
- Farmland of unique importance
- Prime farmland if irrigated

**Water Resources**

- Wells
- Streams, Washes, and Canals
- Lakes
- NWI Wetlands
- FEMA 100-Year Floodplain

**Reference**

- Yellow Corridor Alternative
- Orange Corridor Alternative
- Anza Trail Corridor
- Railroad

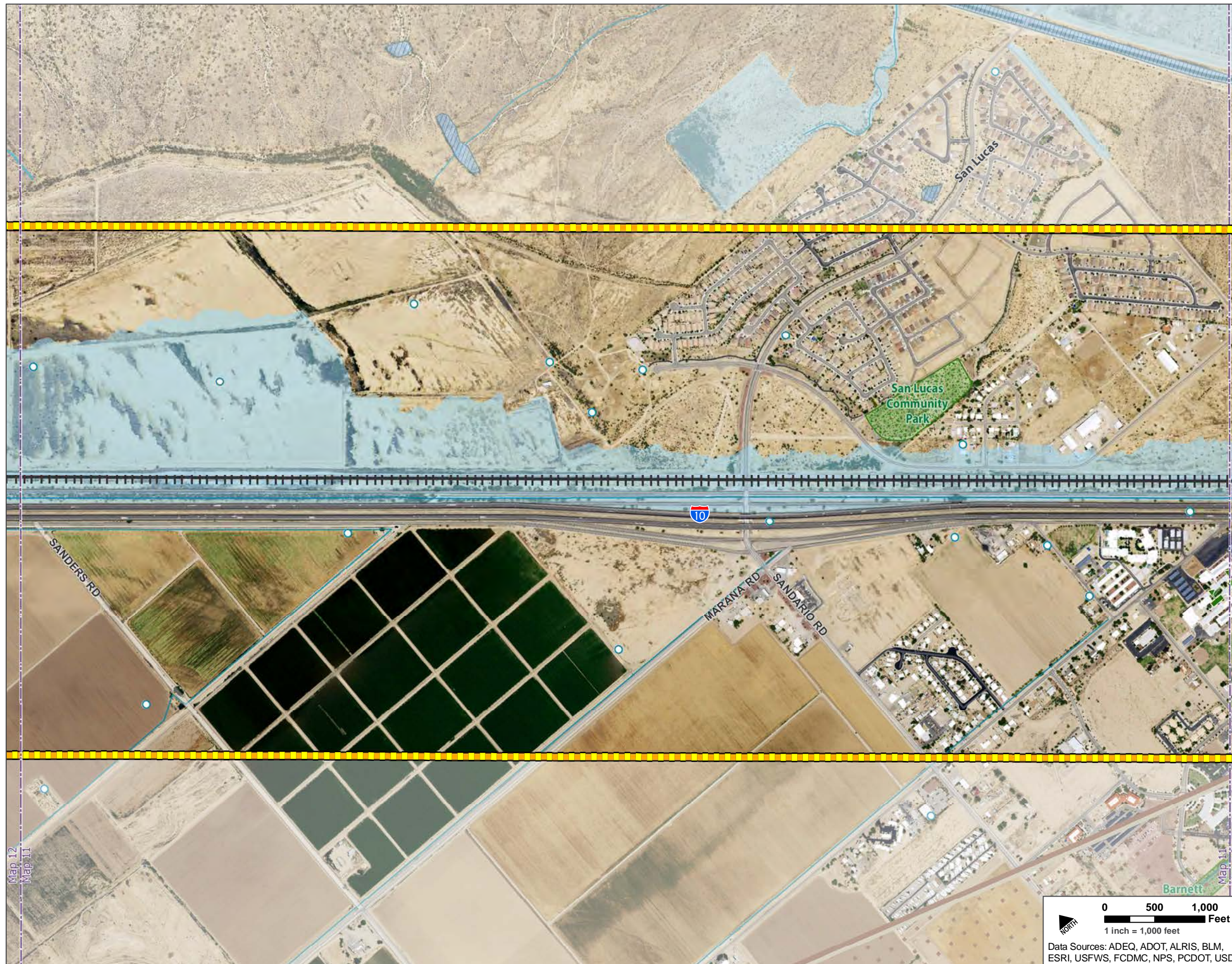


# PASSENGER RAIL CORRIDOR STUDY

## Tucson to Phoenix







## Legend

### Public Parks, Refuges, and Recreation Areas

- Existing Parks, Open Spaces, and Golf Courses
- Planned Recreation Areas

### Section 4(f) and Section 6(f) Resources

- National Register of Historic Places
- Potential Recreational Areas
- Recreation Trail
- Santa Cruz River Park Trail
- Public Parks, Refuges, and Recreation Areas
- Section 6(f) Resources

### Hazardous Materials

- Large Quantity Generators
- Treatment, Storage, and Disposal Facilities
- Municipal Solid Waste Landfill
- ADEQ Water Quality Assurance Revolving Fund Site
- EPA National Priority List Site

### Geology and Prime and Unique Farmland

- Earth Fissure
- Farmland of unique importance
- Prime farmland if irrigated

### Water Resources

- Wells
- Streams, Washes, and Canals
- Lakes
- NWI Wetlands
- FEMA 100-Year Floodplain

### Reference

- Yellow Corridor Alternative
- Orange Corridor Alternative
- Anza Trail Corridor
- Railroad

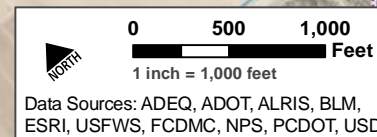
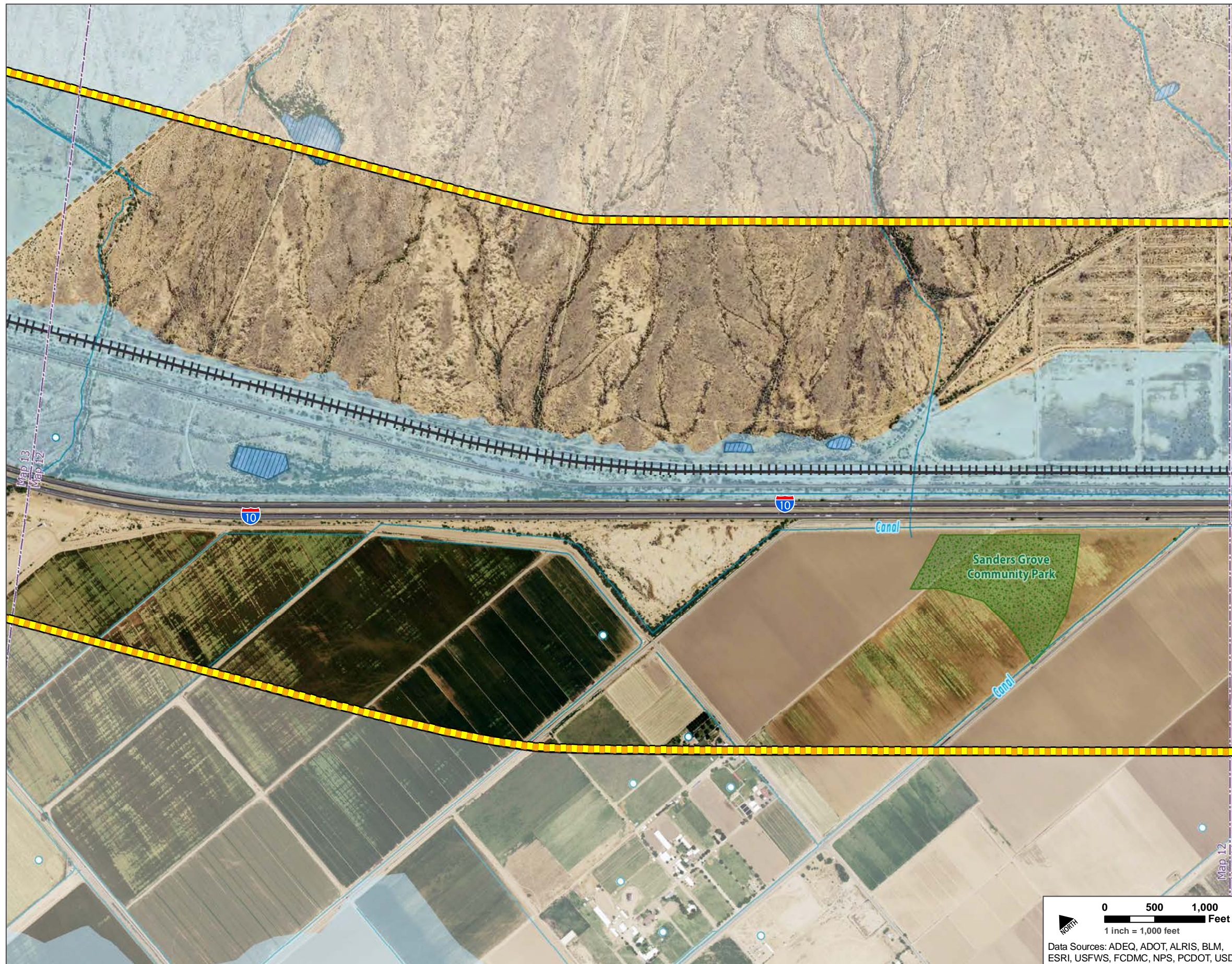


# PASSENGER RAIL CORRIDOR STUDY

## Tucson to Phoenix







### Legend

**Public Parks, Refuges, and Recreation Areas**

- Existing Parks, Open Spaces, and Golf Courses
- Planned Recreation Areas

**Section 4(f) and Section 6(f) Resources**

- National Register of Historic Places
- Potential Recreational Areas
- Recreation Trail
- Santa Cruz River Park Trail
- Public Parks, Refuges, and Recreation Areas
- Section 6(f) Resources

**Hazardous Materials**

- Large Quantity Generators
- Treatment, Storage, and Disposal Facilities
- Municipal Solid Waste Landfill
- ADEQ Water Quality Assurance Revolving Fund Site
- EPA National Priority List Site

**Geology and Prime and Unique Farmland**

- Earth Fissure
- Farmland of unique importance
- Prime farmland if irrigated

**Water Resources**

- Wells
- Streams, Washes, and Canals
- Lakes
- NWI Wetlands
- FEMA 100-Year Floodplain

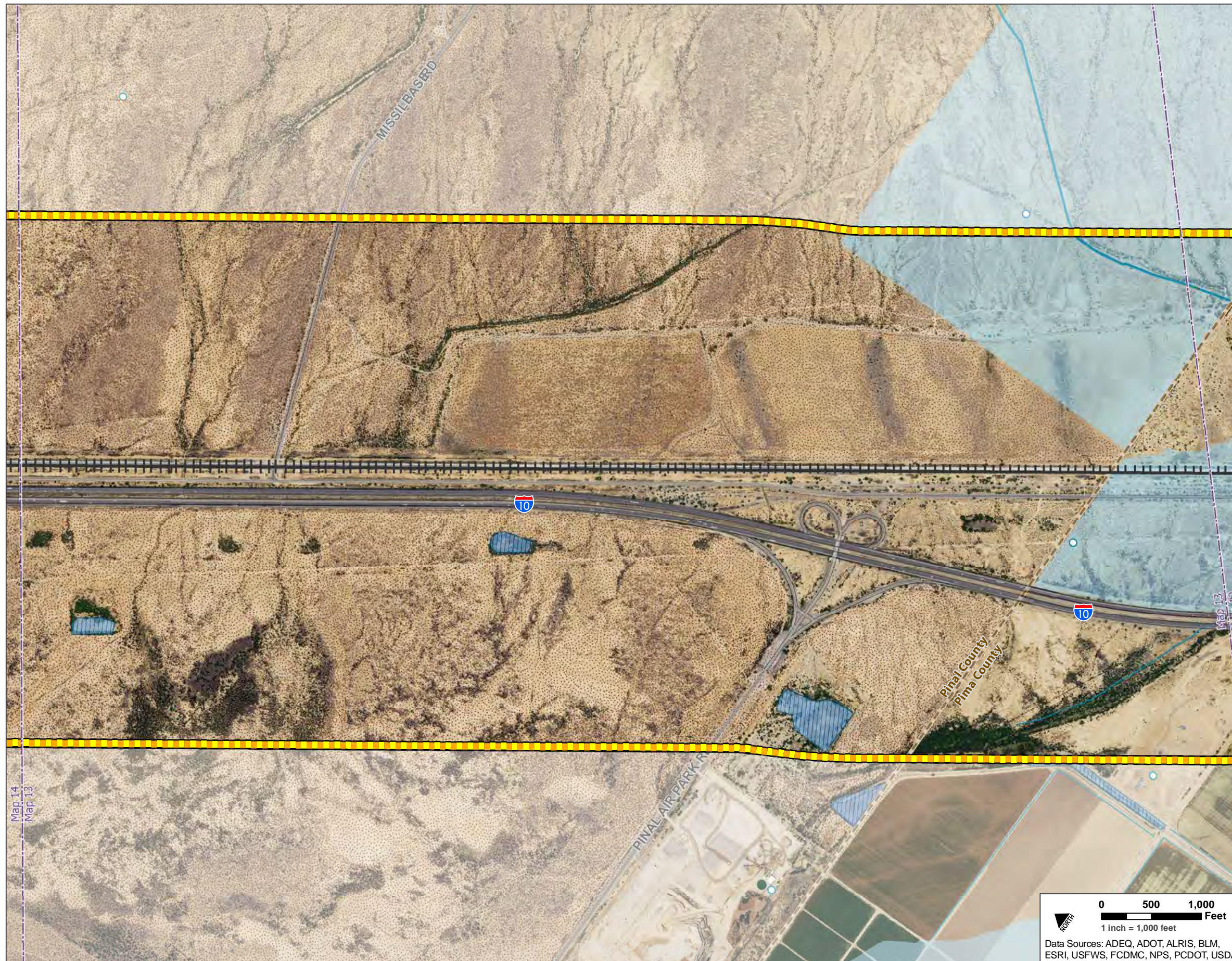


# PASSENGER RAIL CORRIDOR STUDY

## Tucson to Phoenix







## Legend

### Public Parks, Refuges, and Recreation Areas

- Existing Parks, Open Spaces, and Golf Courses
- Planned Recreation Areas

### Section 4(f) and Section 6(f) Resources

- National Register of Historic Places
- Potential Recreational Areas
- Recreation Trail
- Santa Cruz River Park Trail
- Public Parks, Refuges, and Recreation Areas
- Section 6(f) Resources

### Hazardous Materials

- Large Quantity Generators
- Treatment, Storage, and Disposal Facilities
- Municipal Solid Waste Landfill
- ADEQ Water Quality Assurance Revolving Fund Site
- EPA National Priority List Site

### Geology and Prime and Unique Farmland

- Earth Fissure
- Farmland of unique importance
- Prime farmland if irrigated

### Water Resources

- Wells
- Streams, Washes, and Canals
- Lakes
- NWI Wetlands
- FEMA 100-Year Floodplain

### Reference

- Yellow Corridor Alternative
- Orange Corridor Alternative
- Railroad

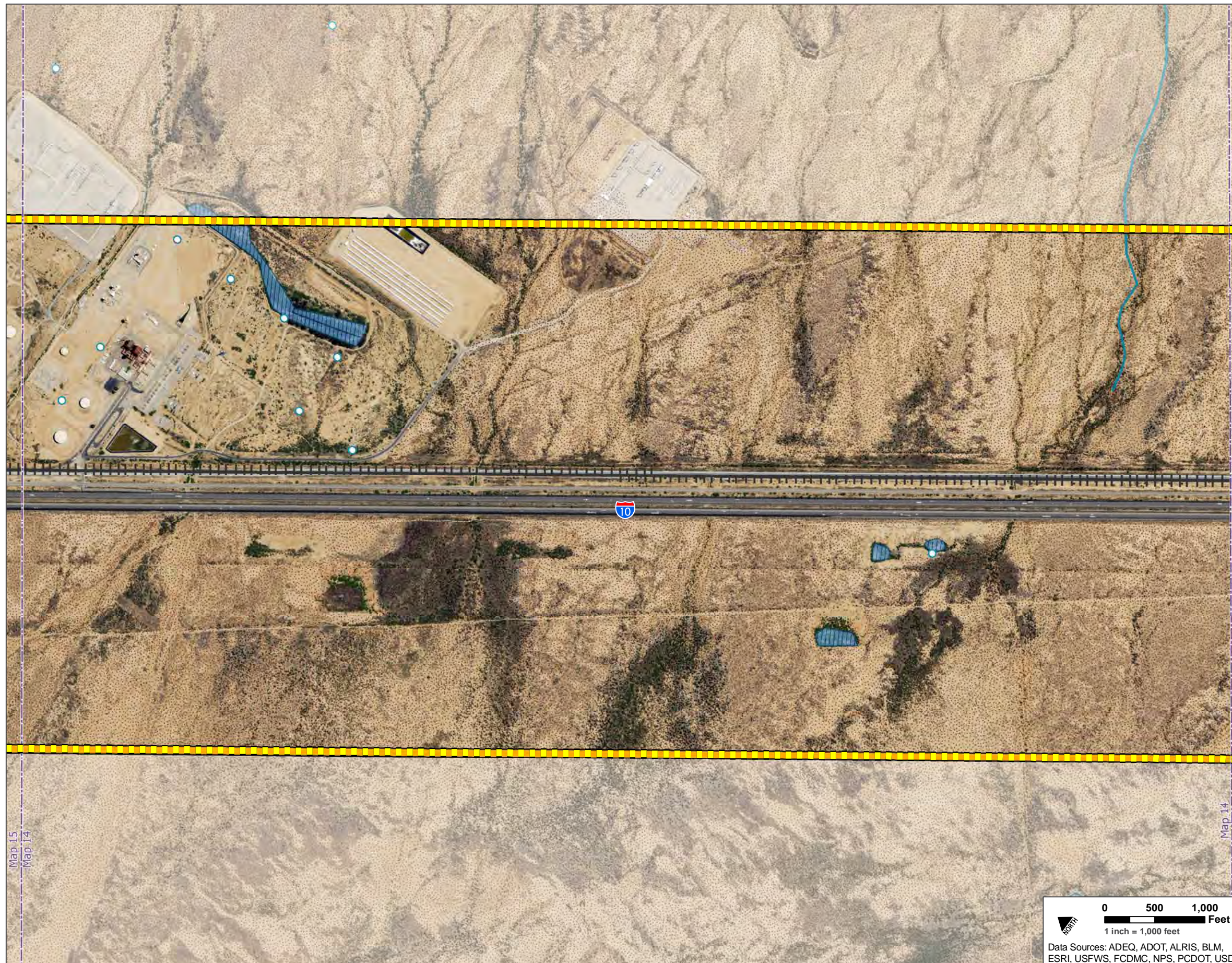


# PASSENGER RAIL CORRIDOR STUDY

## Tucson to Phoenix







## Legend

### Public Parks, Refuges, and Recreation Areas

- Existing Parks, Open Spaces, and Golf Courses
- Planned Recreation Areas

### Section 4(f) and Section 6(f) Resources

- National Register of Historic Places
- Potential Recreational Areas
- Recreation Trail
- Santa Cruz River Park Trail
- Public Parks, Refuges, and Recreation Areas
- Section 6(f) Resources

### Hazardous Materials

- Large Quantity Generators
- Treatment, Storage, and Disposal Facilities
- Municipal Solid Waste Landfill
- ADEQ Water Quality Assurance Revolving Fund Site
- EPA National Priority List Site

### Geology and Prime and Unique Farmland

- Earth Fissure
- Farmland of unique importance
- Prime farmland if irrigated

### Water Resources

- Wells
- Streams, Washes, and Canals
- Lakes
- NWI Wetlands
- FEMA 100-Year Floodplain

### Reference

- Yellow Corridor Alternative
- Orange Corridor Alternative
- Railroad

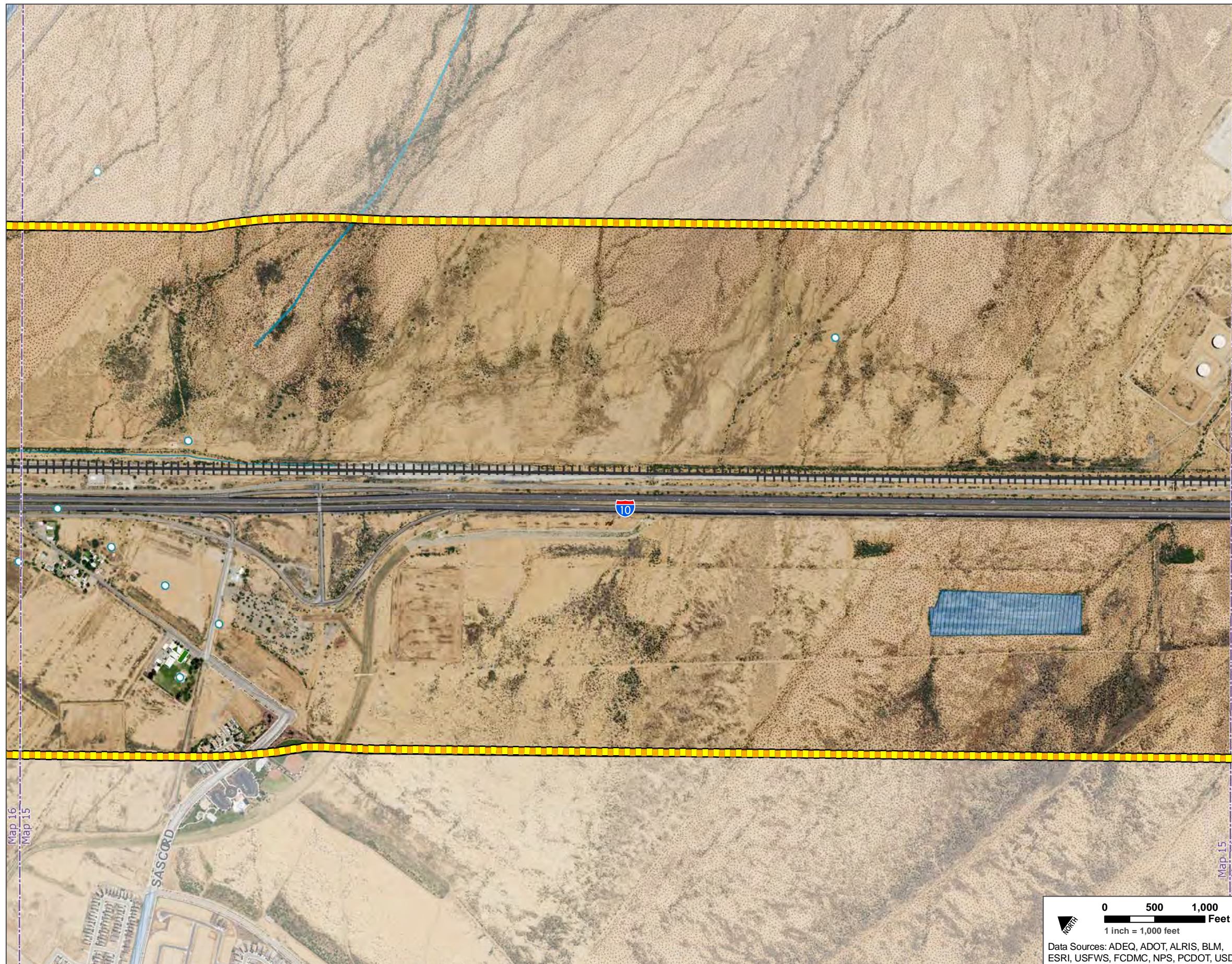


# PASSENGER RAIL CORRIDOR STUDY

## Tucson to Phoenix







## Legend

### Public Parks, Refuges, and Recreation Areas

- Existing Parks, Open Spaces, and Golf Courses
- Planned Recreation Areas

### Section 4(f) and Section 6(f) Resources

- National Register of Historic Places
- Potential Recreational Areas
- Recreation Trail
- Santa Cruz River Park Trail
- Public Parks, Refuges, and Recreation Areas
- Section 6(f) Resources

### Hazardous Materials

- Large Quantity Generators
- Treatment, Storage, and Disposal Facilities
- Municipal Solid Waste Landfill
- ADEQ Water Quality Assurance Revolving Fund Site
- EPA National Priority List Site

### Geology and Prime and Unique Farmland

- Earth Fissure
- Farmland of unique importance
- Prime farmland if irrigated

### Water Resources

- Wells
- Streams, Washes, and Canals
- Lakes
- NWI Wetlands
- FEMA 100-Year Floodplain

### Reference

- Yellow Corridor Alternative
- Orange Corridor Alternative
- Railroad



# PASSENGER RAIL CORRIDOR STUDY


## Tucson to Phoenix











**Legend**

**Public Parks, Refuges, and Recreation Areas**

- Existing Parks, Open Spaces, and Golf Courses
- Planned Recreation Areas

**Section 4(f) and Section 6(f) Resources**

- National Register of Historic Places
- Potential Recreational Areas
- Recreation Trail
- Santa Cruz River Park Trail
- Public Parks, Refuges, and Recreation Areas
- Section 6(f) Resources

**Hazardous Materials**

- Large Quantity Generators
- Treatment, Storage, and Disposal Facilities
- Municipal Solid Waste Landfill
- ADEQ Water Quality Assurance Revolving Fund Site
- EPA National Priority List Site

**Geology and Prime and Unique Farmland**

- Earth Fissure
- Farmland of unique importance
- Prime farmland if irrigated

**Water Resources**

- Wells
- Streams, Washes, and Canals
- Lakes
- NWI Wetlands
- FEMA 100-Year Floodplain

**Reference**

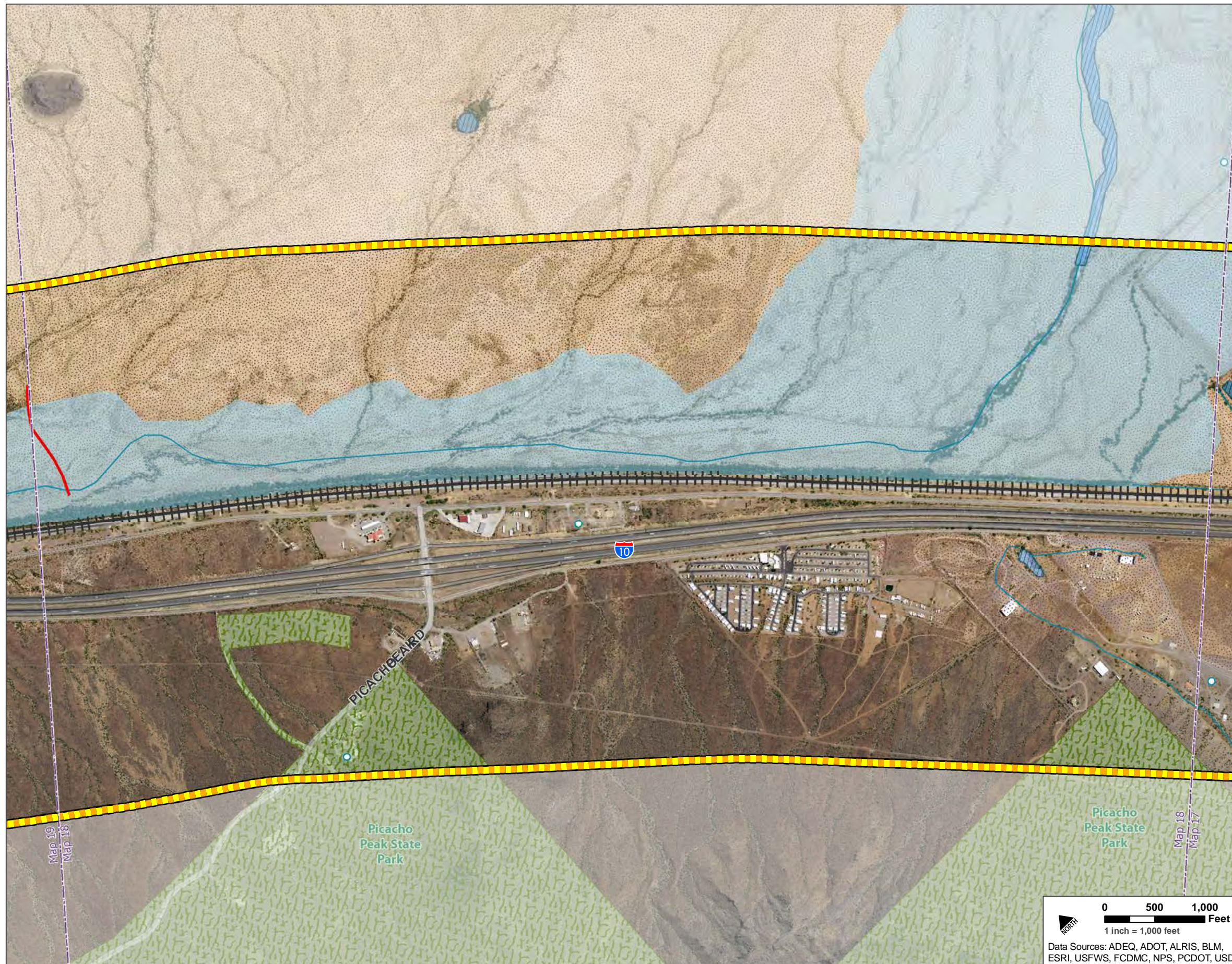
- Yellow Corridor Alternative
- Orange Corridor Alternative
- Railroad



**PASSENGER RAIL CORRIDOR STUDY**  
Tucson to Phoenix







## Legend

### Public Parks, Refuges, and Recreation Areas

- Existing Parks, Open Spaces, and Golf Courses
- Planned Recreation Areas

### Section 4(f) and Section 6(f) Resources

- National Register of Historic Places
- Potential Recreational Areas
- Recreation Trail
- Santa Cruz River Park Trail
- Public Parks, Refuges, and Recreation Areas
- Section 6(f) Resources

### Hazardous Materials

- Large Quantity Generators
- Treatment, Storage, and Disposal Facilities
- Municipal Solid Waste Landfill
- ADEQ Water Quality Assurance Revolving Fund Site
- EPA National Priority List Site

### Geology and Prime and Unique Farmland

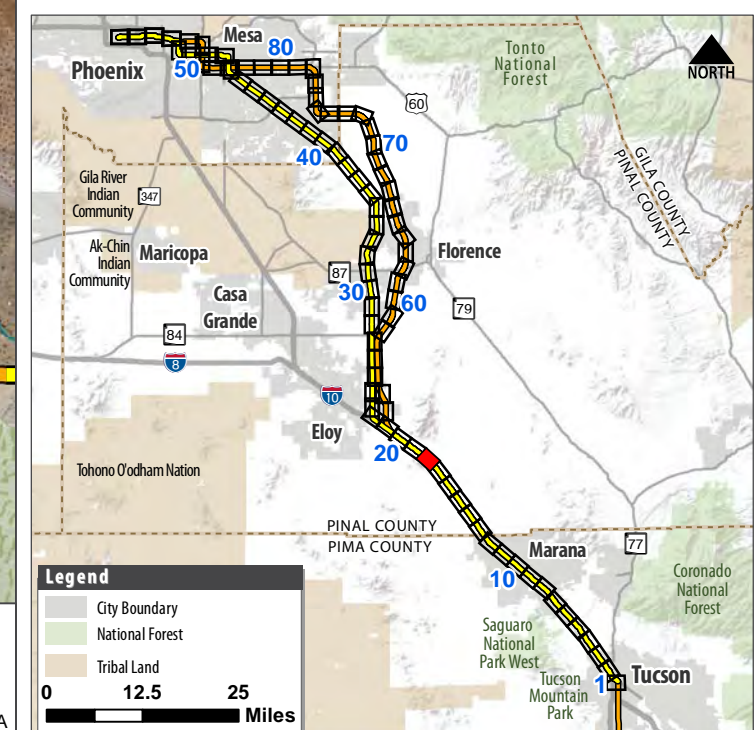
- Earth Fissure
- Farmland of unique importance
- Prime farmland if irrigated

### Water Resources

- Wells
- Streams, Washes, and Canals
- Lakes
- NWI Wetlands
- FEMA 100-Year Floodplain

### Reference

- Yellow Corridor Alternative
- Orange Corridor Alternative
- Railroad

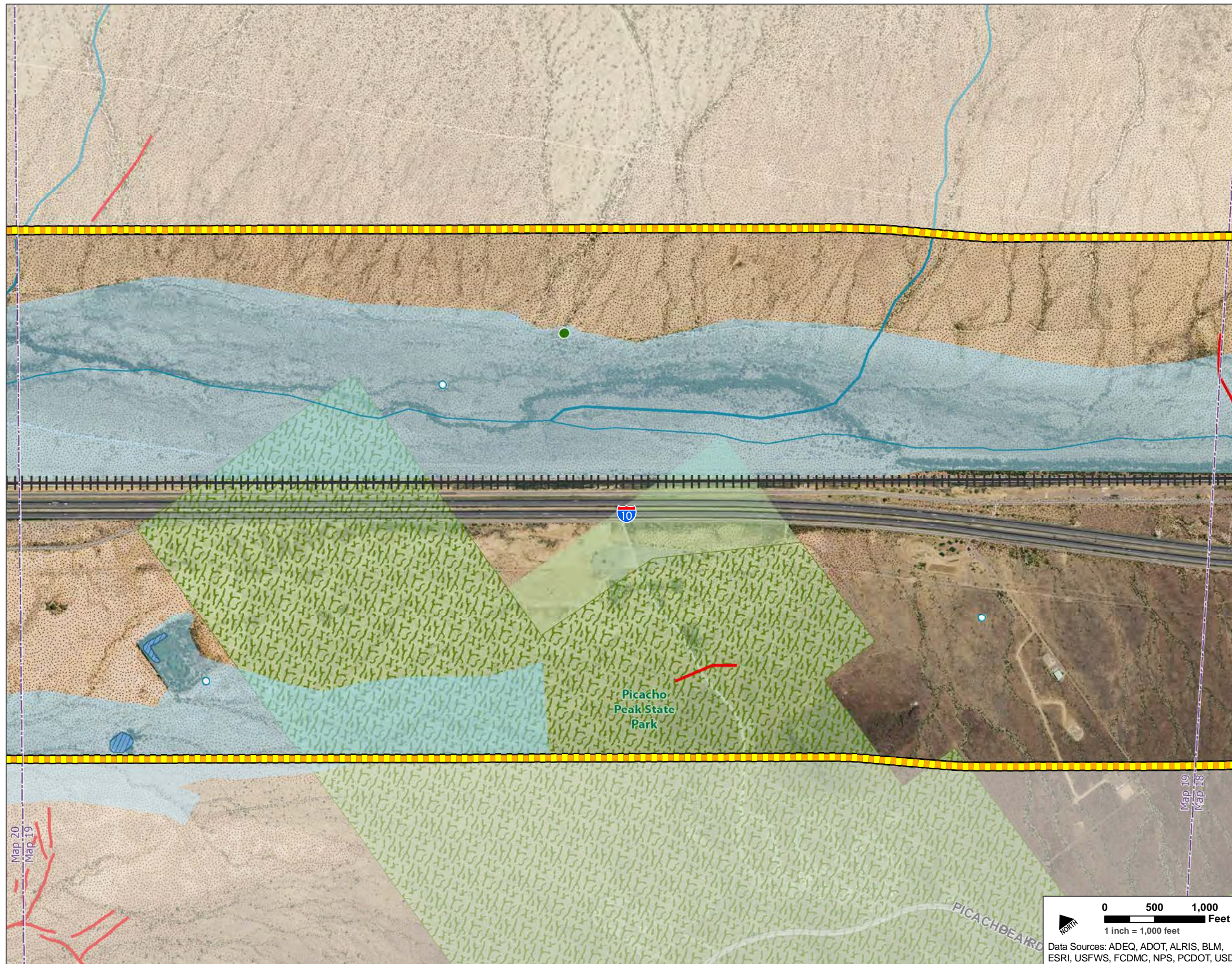


# PASSENGER RAIL CORRIDOR STUDY

## Tucson to Phoenix







## Legend

### Public Parks, Refuges, and Recreation Areas

- Existing Parks, Open Spaces, and Golf Courses
- Planned Recreation Areas

### Section 4(f) and Section 6(f) Resources

- National Register of Historic Places
- Potential Recreational Areas
- Recreation Trail
- Santa Cruz River Park Trail
- Public Parks, Refuges, and Recreation Areas
- Section 6(f) Resources

### Hazardous Materials

- Large Quantity Generators
- Treatment, Storage, and Disposal Facilities
- Municipal Solid Waste Landfill
- ADEQ Water Quality Assurance Revolving Fund Site
- EPA National Priority List Site

### Geology and Prime and Unique Farmland

- Earth Fissure
- Farmland of unique importance
- Prime farmland if irrigated

### Water Resources

- Wells
- Streams, Washes, and Canals
- Lakes
- NWI Wetlands
- FEMA 100-Year Floodplain

### Reference

- Yellow Corridor Alternative
- Orange Corridor Alternative
- Railroad

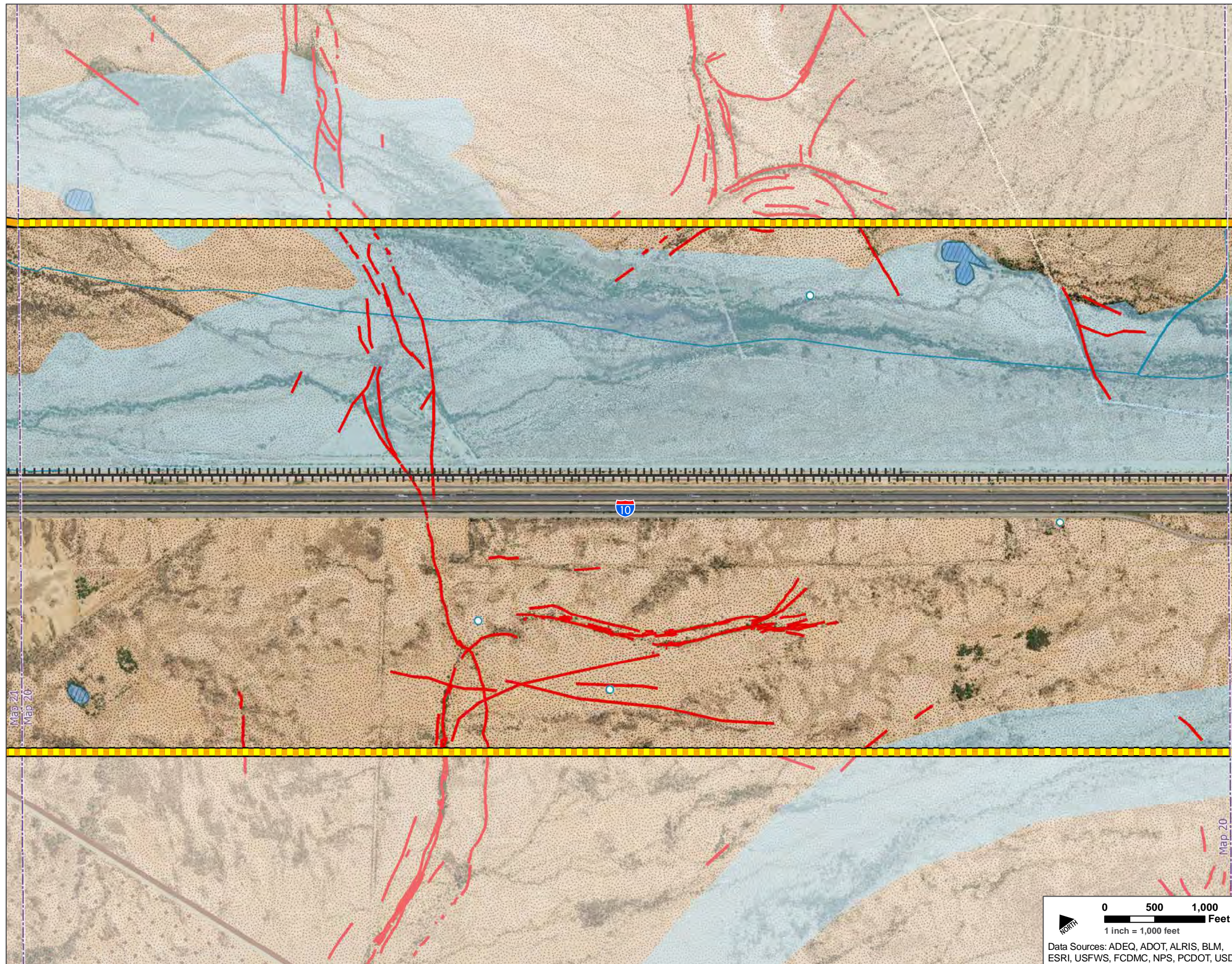


# PASSENGER RAIL CORRIDOR STUDY

## Tucson to Phoenix







## Legend

### Public Parks, Refuges, and Recreation Areas

- Existing Parks, Open Spaces, and Golf Courses
- Planned Recreation Areas

### Section 4(f) and Section 6(f) Resources

- National Register of Historic Places
- Potential Recreational Areas
- Recreation Trail
- Santa Cruz River Park Trail
- Public Parks, Refuges, and Recreation Areas
- Section 6(f) Resources

### Hazardous Materials

- Large Quantity Generators
- Treatment, Storage, and Disposal Facilities
- Municipal Solid Waste Landfill
- ADEQ Water Quality Assurance Revolving Fund Site
- EPA National Priority List Site

### Geology and Prime and Unique Farmland

- Earth Fissure
- Farmland of unique importance
- Prime farmland if irrigated

### Water Resources

- Wells
- Streams, Washes, and Canals
- Lakes
- NWI Wetlands
- FEMA 100-Year Floodplain

## Reference

- Yellow Corridor Alternative
- Orange Corridor Alternative
- Anza Trail Corridor
- Railroad

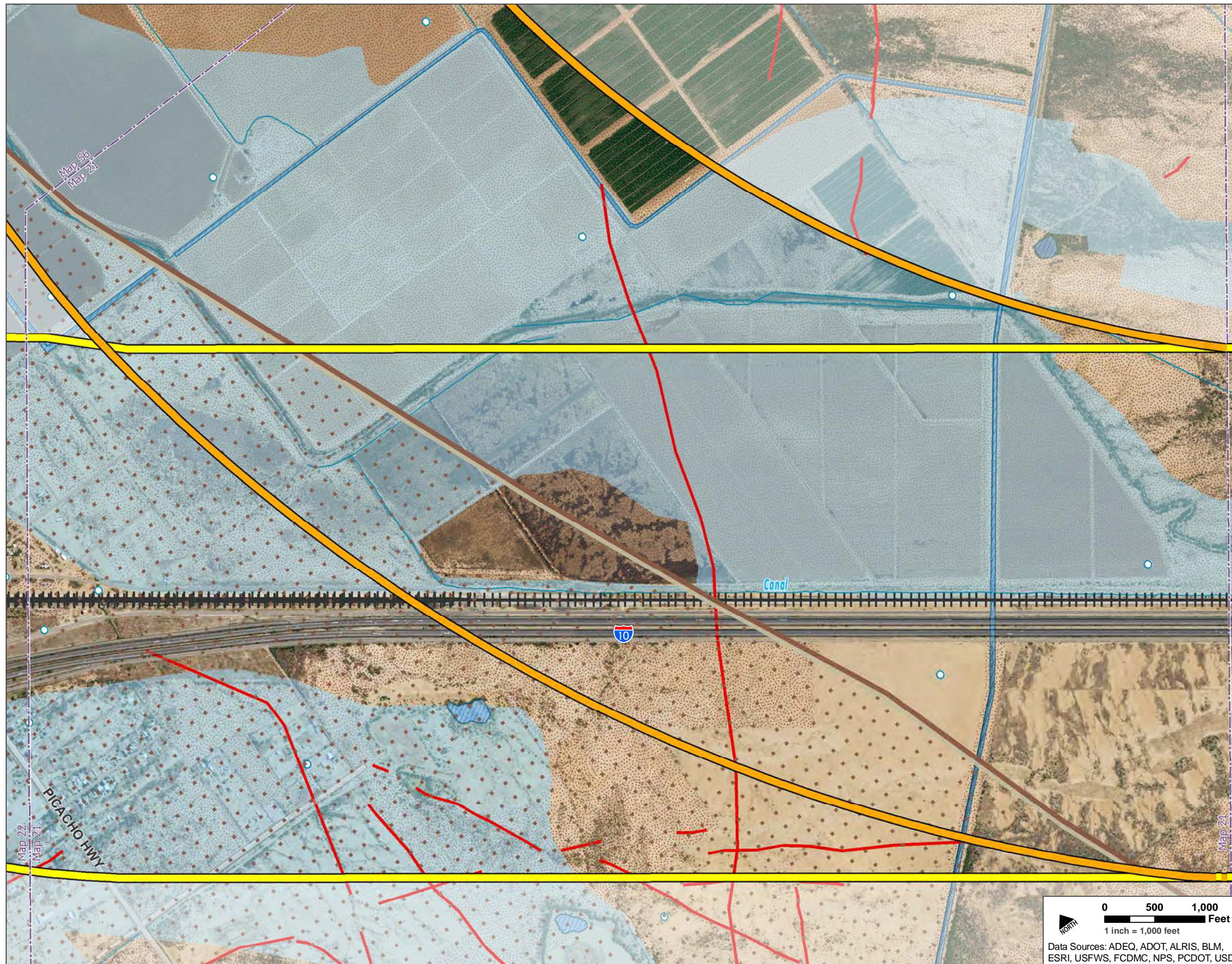


# PASSENGER RAIL CORRIDOR STUDY

## Tucson to Phoenix







### Legend

#### Public Parks, Refuges, and Recreation Areas

Existing Parks, Open Spaces, and Golf Courses

Planned Recreation Areas

#### Section 4(f) and Section 6(f) Resources

National Register of Historic Places

Potential Recreational Areas

Recreation Trail

Santa Cruz River Park Trail

Public Parks, Refuges, and Recreation Areas

Section 6(f) Resources

#### Hazardous Materials

Large Quantity Generators

Treatment, Storage, and Disposal Facilities

Municipal Solid Waste Landfill

ADEQ Water Quality Assurance Revolving Fund Site

EPA National Priority List Site

#### Geology and Prime and Unique Farmland

Earth Fissure

Farmland of unique importance

Prime farmland if irrigated

#### Water Resources

Wells

Streams, Washes, and Canals

Lakes

NWI Wetlands

FEMA 100-Year Floodplain

#### Reference

Yellow Corridor Alternative

Orange Corridor Alternative

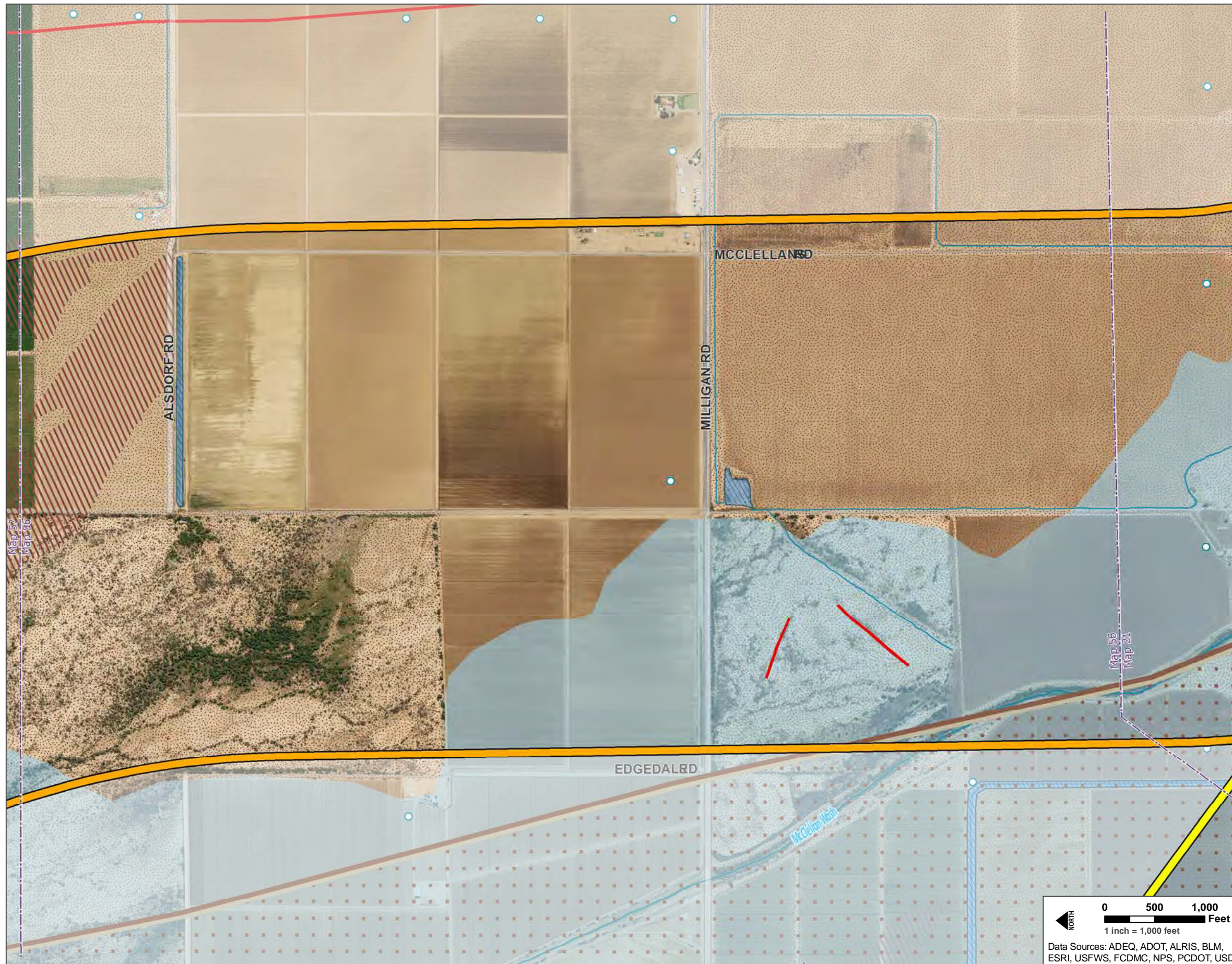
Anza Trail Corridor

Railroad

# PASSENGER RAIL CORRIDOR STUDY Tucson to Phoenix

Map 21 of 91





### Legend

**Public Parks, Refuges, and Recreation Areas**

- Existing Parks, Open Spaces, and Golf Courses
- Planned Recreation Areas

**Section 4(f) and Section 6(f) Resources**

- National Register of Historic Places
- Potential Recreational Areas
- Recreation Trail
- Santa Cruz River Park Trail
- Public Parks, Refuges, and Recreation Areas
- Section 6(f) Resources

**Hazardous Materials**

- Large Quantity Generators
- Treatment, Storage, and Disposal Facilities
- Municipal Solid Waste Landfill
- ADEQ Water Quality Assurance Revolving Fund Site
- EPA National Priority List Site

**Geology and Prime and Unique Farmland**

- Earth Fissure
- Farmland of unique importance
- Prime farmland if irrigated

**Water Resources**

- Wells
- Streams, Washes, and Canals
- Lakes
- NWI Wetlands
- FEMA 100-Year Floodplain

**Reference**

- Yellow Corridor Alternative
- Orange Corridor Alternative
- Anza Trail Corridor
- Railroad



# PASSENGER RAIL CORRIDOR STUDY

## Tucson to Phoenix







## Legend

### Public Parks, Refuges, and Recreation Areas

- Existing Parks, Open Spaces, and Golf Courses
- Planned Recreation Areas

### Section 4(f) and Section 6(f) Resources

- National Register of Historic Places
- Potential Recreational Areas
- Recreation Trail
- Santa Cruz River Park Trail
- Public Parks, Refuges, and Recreation Areas
- Section 6(f) Resources

### Hazardous Materials

- Large Quantity Generators
- Treatment, Storage, and Disposal Facilities
- Municipal Solid Waste Landfill
- ADEQ Water Quality Assurance Revolving Fund Site
- EPA National Priority List Site

### Geology and Prime and Unique Farmland

- Earth Fissure
- Farmland of unique importance
- Prime farmland if irrigated

### Water Resources

- Wells
- Streams, Washes, and Canals
- Lakes
- NWI Wetlands
- FEMA 100-Year Floodplain

### Reference

- Yellow Corridor Alternative
- Orange Corridor Alternative
- Anza Trail Corridor
- Railroad

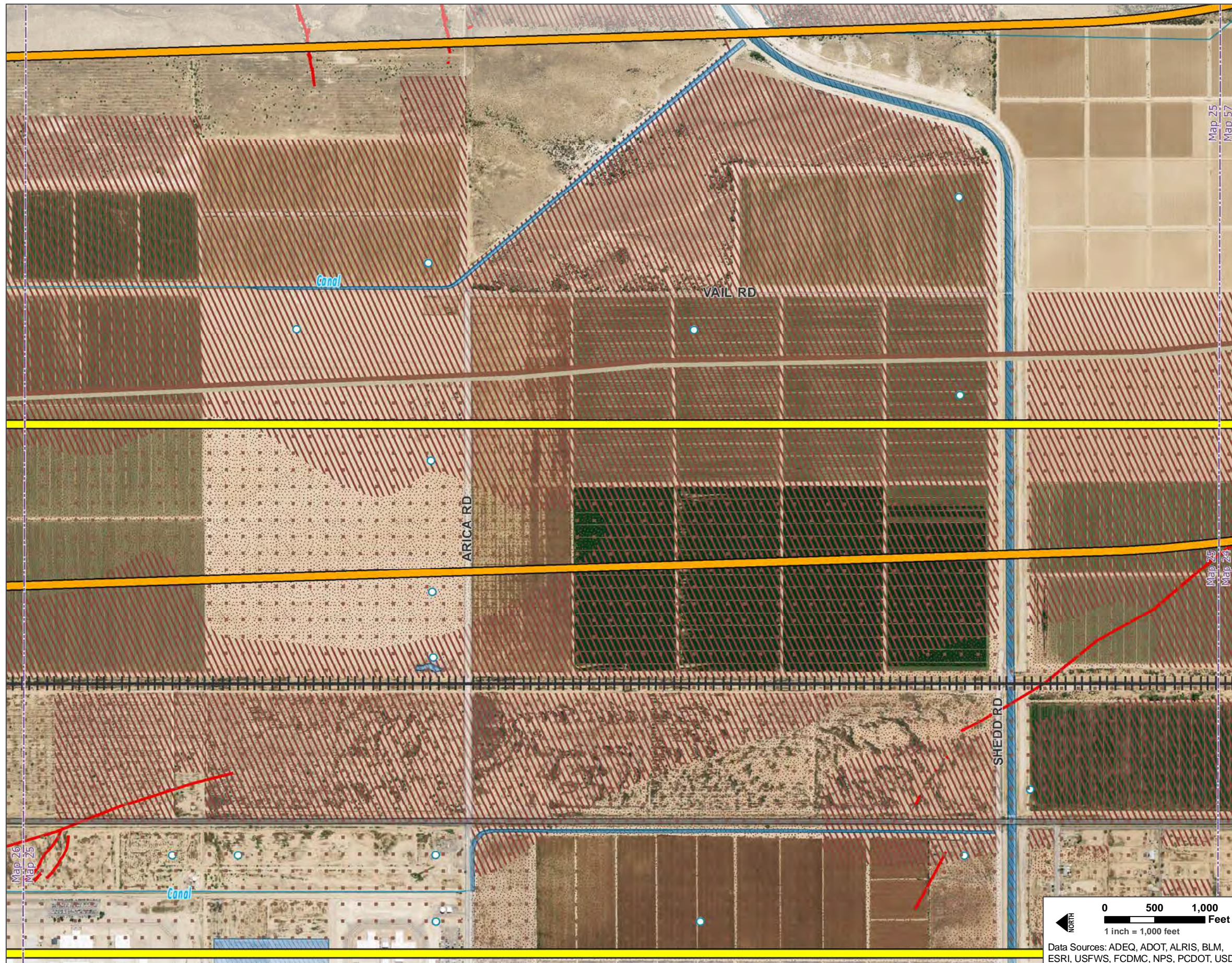


# PASSENGER RAIL CORRIDOR STUDY

## Tucson to Phoenix







## Legend

### Public Parks, Refuges, and Recreation Areas

- Existing Parks, Open Spaces, and Golf Courses
- Planned Recreation Areas

### Section 4(f) and Section 6(f) Resources

- National Register of Historic Places
- Potential Recreational Areas
- Recreation Trail
- Santa Cruz River Park Trail
- Public Parks, Refuges, and Recreation Areas
- Section 6(f) Resources

### Hazardous Materials

- Large Quantity Generators
- Treatment, Storage, and Disposal Facilities
- Municipal Solid Waste Landfill
- ADEQ Water Quality Assurance Revolving Fund Site
- EPA National Priority List Site

### Geology and Prime and Unique Farmland

- Earth Fissure
- Farmland of unique importance
- Prime farmland if irrigated

### Water Resources

- Wells
- Streams, Washes, and Canals
- Lakes
- NWI Wetlands
- FEMA 100-Year Floodplain

### Reference

- Yellow Corridor Alternative
- Orange Corridor Alternative
- Anza Trail Corridor
- Railroad

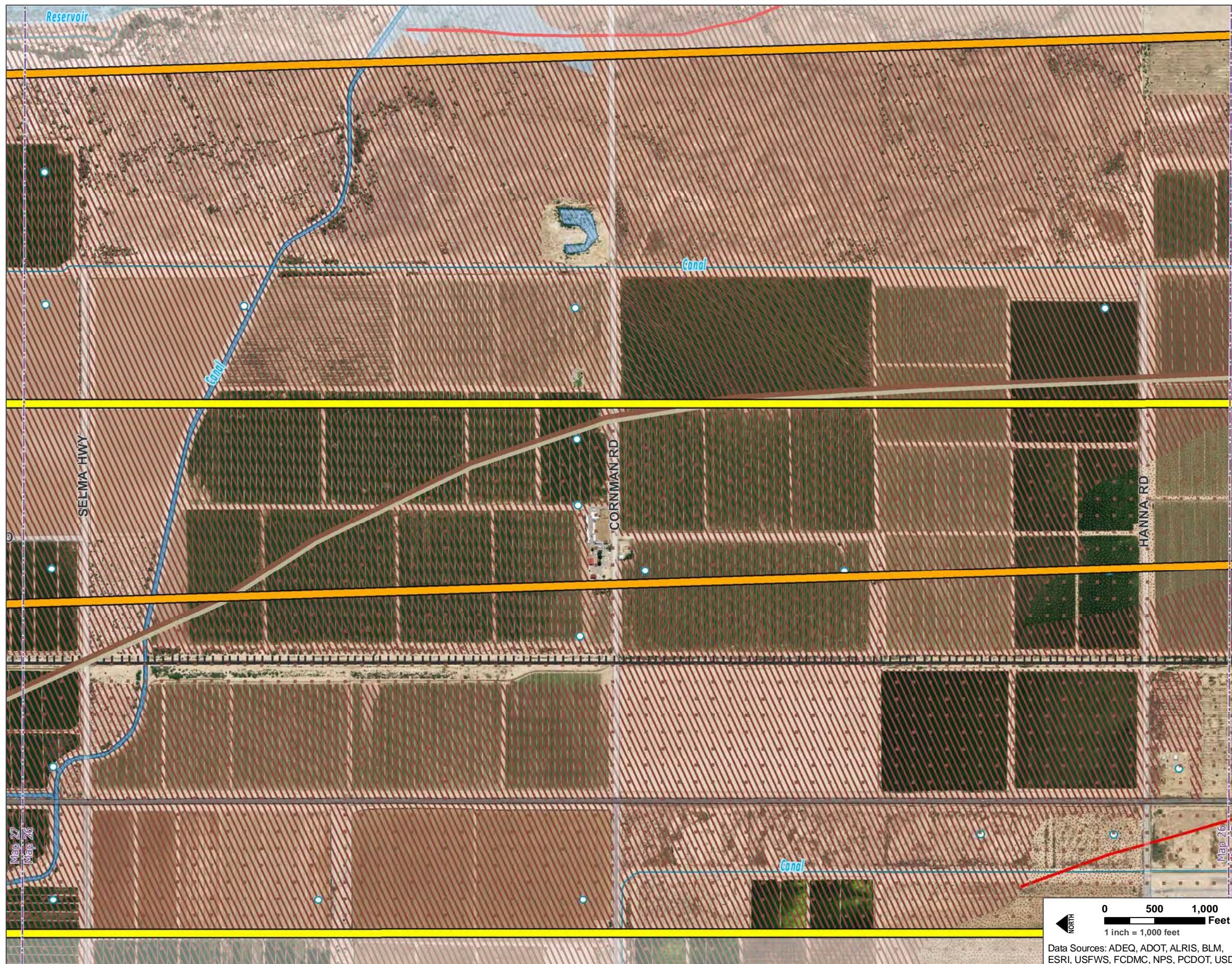


# PASSENGER RAIL CORRIDOR STUDY

## Tucson to Phoenix







## Legend

### Public Parks, Refuges, and Recreation Areas

- Existing Parks, Open Spaces, and Golf Courses
- Planned Recreation Areas

### Section 4(f) and Section 6(f) Resources

- National Register of Historic Places
- Potential Recreational Areas
- Recreation Trail
- Santa Cruz River Park Trail
- Public Parks, Refuges, and Recreation Areas
- Section 6(f) Resources

### Hazardous Materials

- Large Quantity Generators
- Treatment, Storage, and Disposal Facilities
- Municipal Solid Waste Landfill
- ADEQ Water Quality Assurance Revolving Fund Site
- EPA National Priority List Site

### Geology and Prime and Unique Farmland

- Earth Fissure
- Farmland of unique importance
- Prime farmland if irrigated

### Water Resources

- Wells
- Streams, Washes, and Canals
- Lakes
- NWI Wetlands
- FEMA 100-Year Floodplain

### Reference

- Yellow Corridor Alternative
- Orange Corridor Alternative
- Anza Trail Corridor
- Railroad

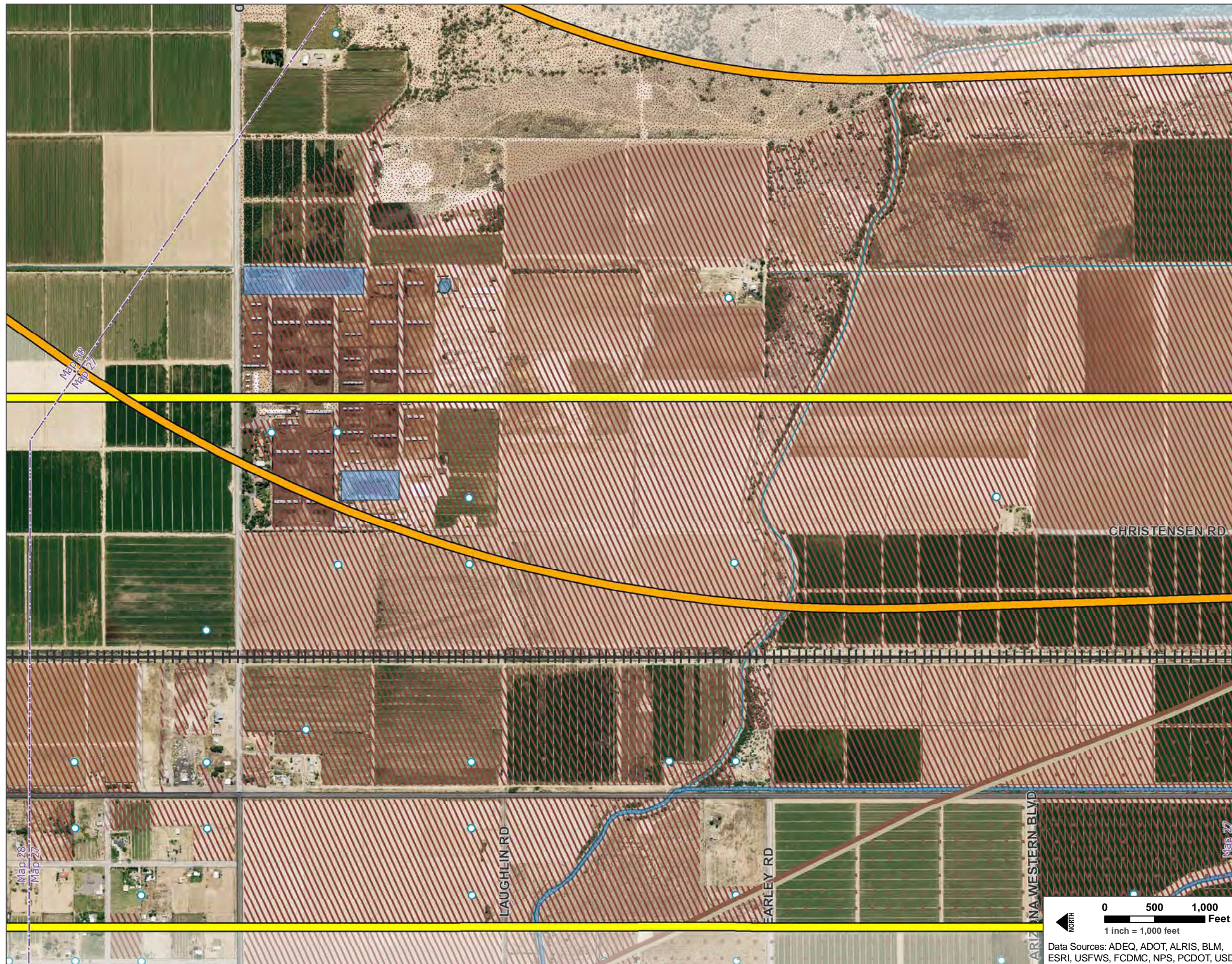


# PASSENGER RAIL CORRIDOR STUDY

## Tucson to Phoenix







## Legend

### Public Parks, Refuges, and Recreation Areas

- Existing Parks, Open Spaces, and Golf Courses
- Planned Recreation Areas

### Section 4(f) and Section 6(f) Resources

- National Register of Historic Places
- Potential Recreational Areas
- Recreation Trail
- Santa Cruz River Park Trail
- Public Parks, Refuges, and Recreation Areas
- Section 6(f) Resources

### Hazardous Materials

- Large Quantity Generators
- Treatment, Storage, and Disposal Facilities
- Municipal Solid Waste Landfill
- ADEQ Water Quality Assurance Revolving Fund Site
- EPA National Priority List Site

### Geology and Prime and Unique Farmland

- Earth Fissure
- Farmland of unique importance
- Prime farmland if irrigated

### Water Resources

- Wells
- Streams, Washes, and Canals
- Lakes
- NWI Wetlands
- FEMA 100-Year Floodplain

### Reference

- Yellow Corridor Alternative
- Orange Corridor Alternative
- Anza Trail Corridor
- Railroad

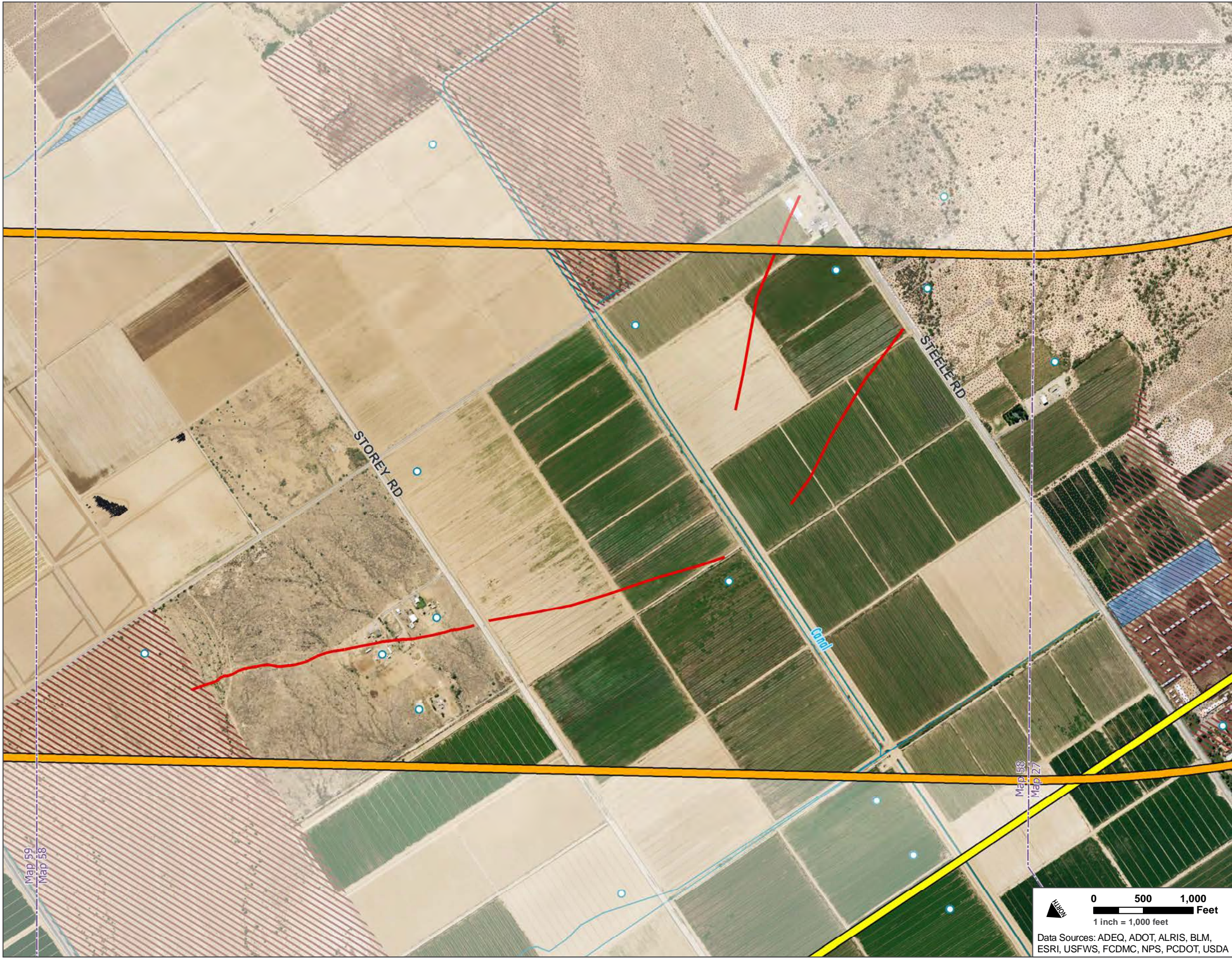


# PASSENGER RAIL CORRIDOR STUDY

## Tucson to Phoenix







**Legend**

**Public Parks, Refuges, and Recreation Areas**

Existing Parks, Open Spaces, and Golf Courses

Planned Recreation Areas

**Section 4(f) and Section 6(f) Resources**

National Register of Historic Places

Potential Recreational Areas

Recreation Trail

Santa Cruz River Park Trail

Public Parks, Refuges, and Recreation Areas

Section 6(f) Resources

**Hazardous Materials**

Large Quantity Generators

Treatment, Storage, and Disposal Facilities

Municipal Solid Waste Landfill

ADEQ Water Quality Assurance Revolving Fund Site

EPA National Priority List Site

**Geology and Prime and Unique Farmland**

Earth Fissure

Farmland of unique importance

Prime farmland if irrigated

**Water Resources**

Wells

Streams, Washes, and Canals

Lakes

NWI Wetlands

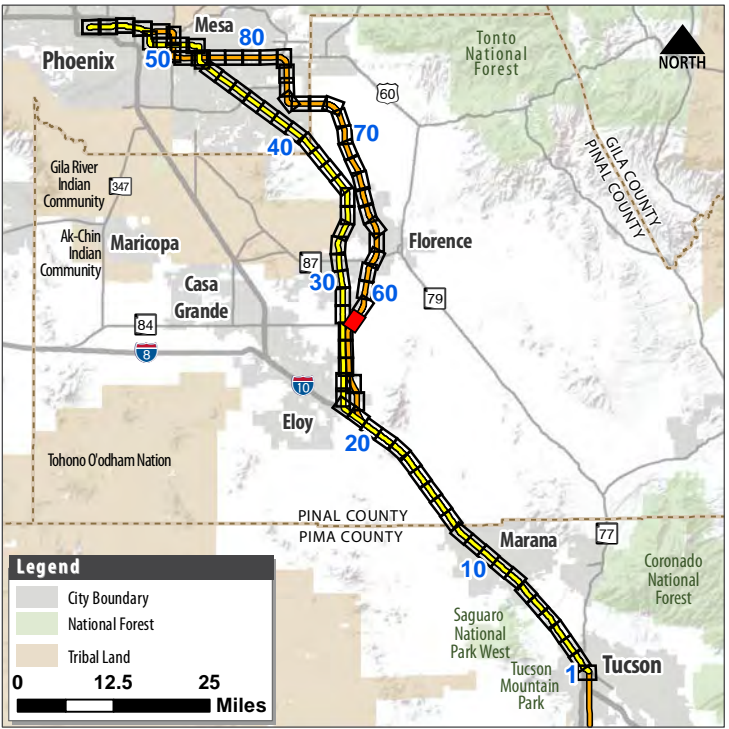
FEMA 100-Year Floodplain

**Reference**

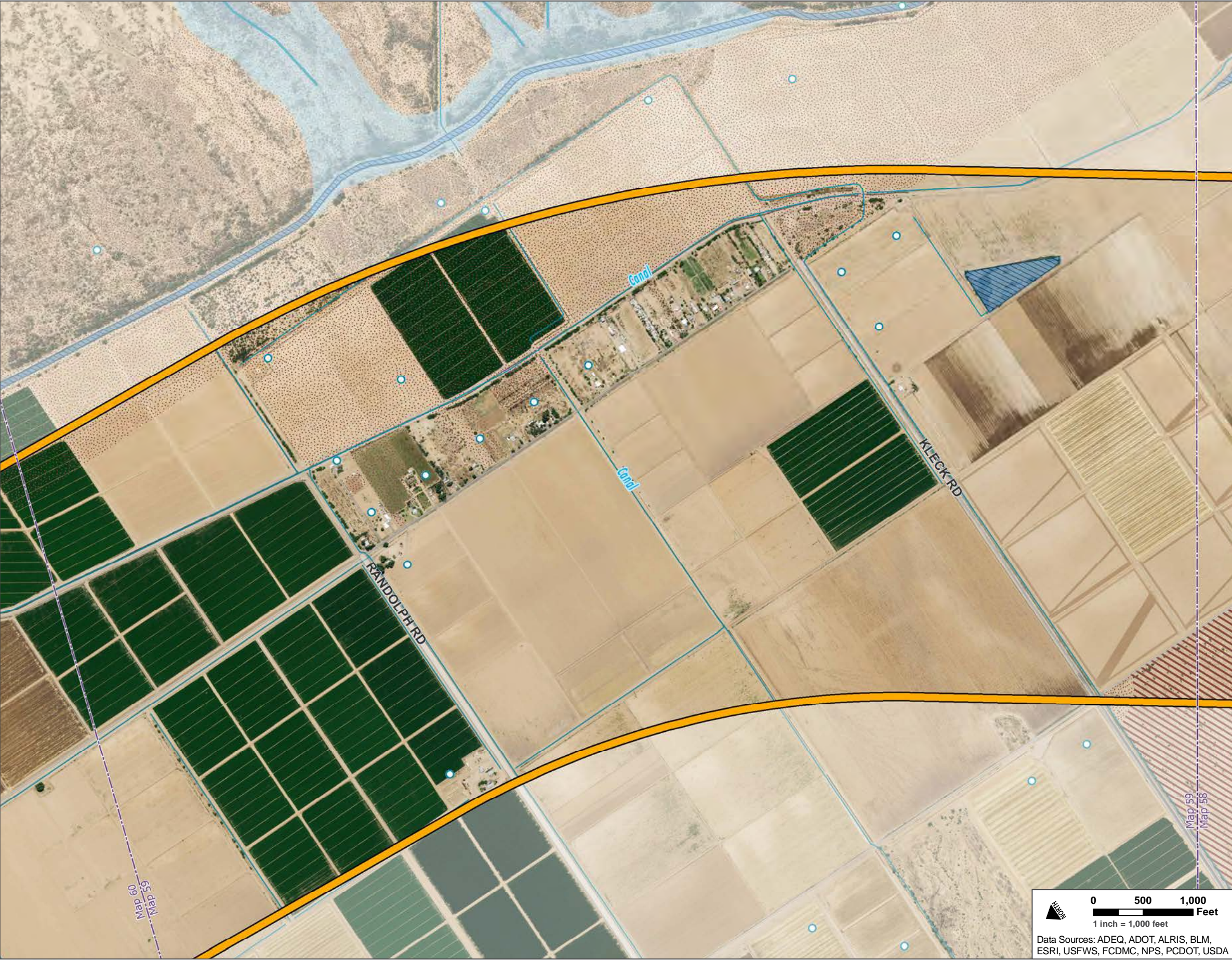
Yellow Corridor Alternative

Orange Corridor Alternative

Railroad







**Legend**

**Public Parks, Refuges, and Recreation Areas**

Existing Parks, Open Spaces, and Golf Courses

Planned Recreation Areas

**Section 4(f) and Section 6(f) Resources**

National Register of Historic Places

Potential Recreational Areas

Recreation Trail

Santa Cruz River Park Trail

Public Parks, Refuges, and Recreation Areas

Section 6(f) Resources

**Hazardous Materials**

Large Quantity Generators

Treatment, Storage, and Disposal Facilities

Municipal Solid Waste Landfill

ADEQ Water Quality Assurance Revolving Fund Site

EPA National Priority List Site

**Geology and Prime and Unique Farmland**

Earth Fissure

Farmland of unique importance

Prime farmland if irrigated

**Water Resources**

Wells

Streams, Washes, and Canals

Lakes

NWI Wetlands

FEMA 100-Year Floodplain

**Reference**

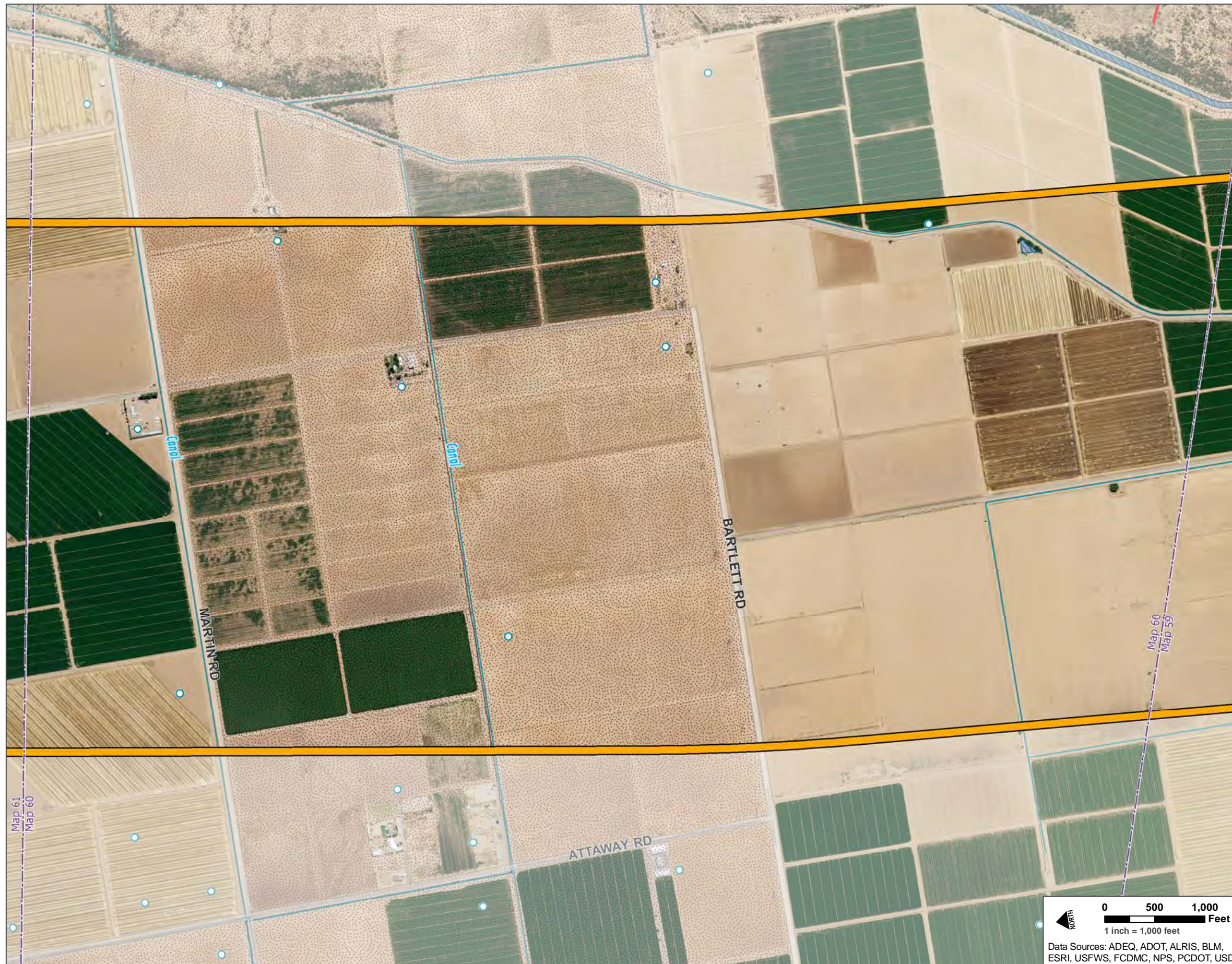
Yellow Corridor Alternative

Orange Corridor Alternative

Railroad







## Legend

### Public Parks, Refuges, and Recreation Areas

- Existing Parks, Open Spaces, and Golf Courses
- Planned Recreation Areas

### Section 4(f) and Section 6(f) Resources

- National Register of Historic Places
- Potential Recreational Areas
- Recreation Trail
- Santa Cruz River Park Trail
- Public Parks, Refuges, and Recreation Areas
- Section 6(f) Resources

### Hazardous Materials

- Large Quantity Generators
- Treatment, Storage, and Disposal Facilities
- Municipal Solid Waste Landfill
- ADEQ Water Quality Assurance Revolving Fund Site
- EPA National Priority List Site

### Geology and Prime and Unique Farmland

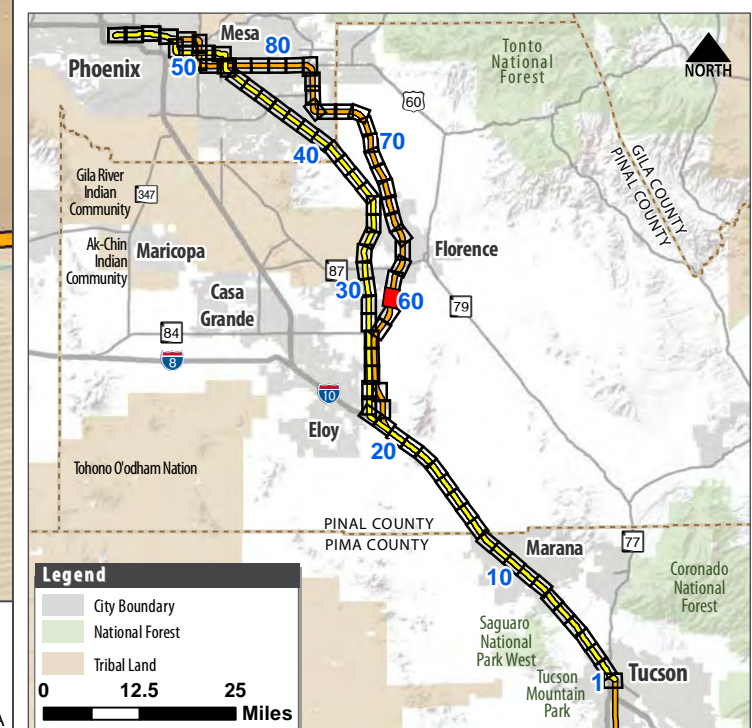
- Earth Fissure
- Farmland of unique importance
- Prime farmland if irrigated

### Water Resources

- Wells
- Streams, Washes, and Canals
- Lakes
- NWI Wetlands
- FEMA 100-Year Floodplain

### Reference

- Yellow Corridor Alternative
- Orange Corridor Alternative
- Railroad

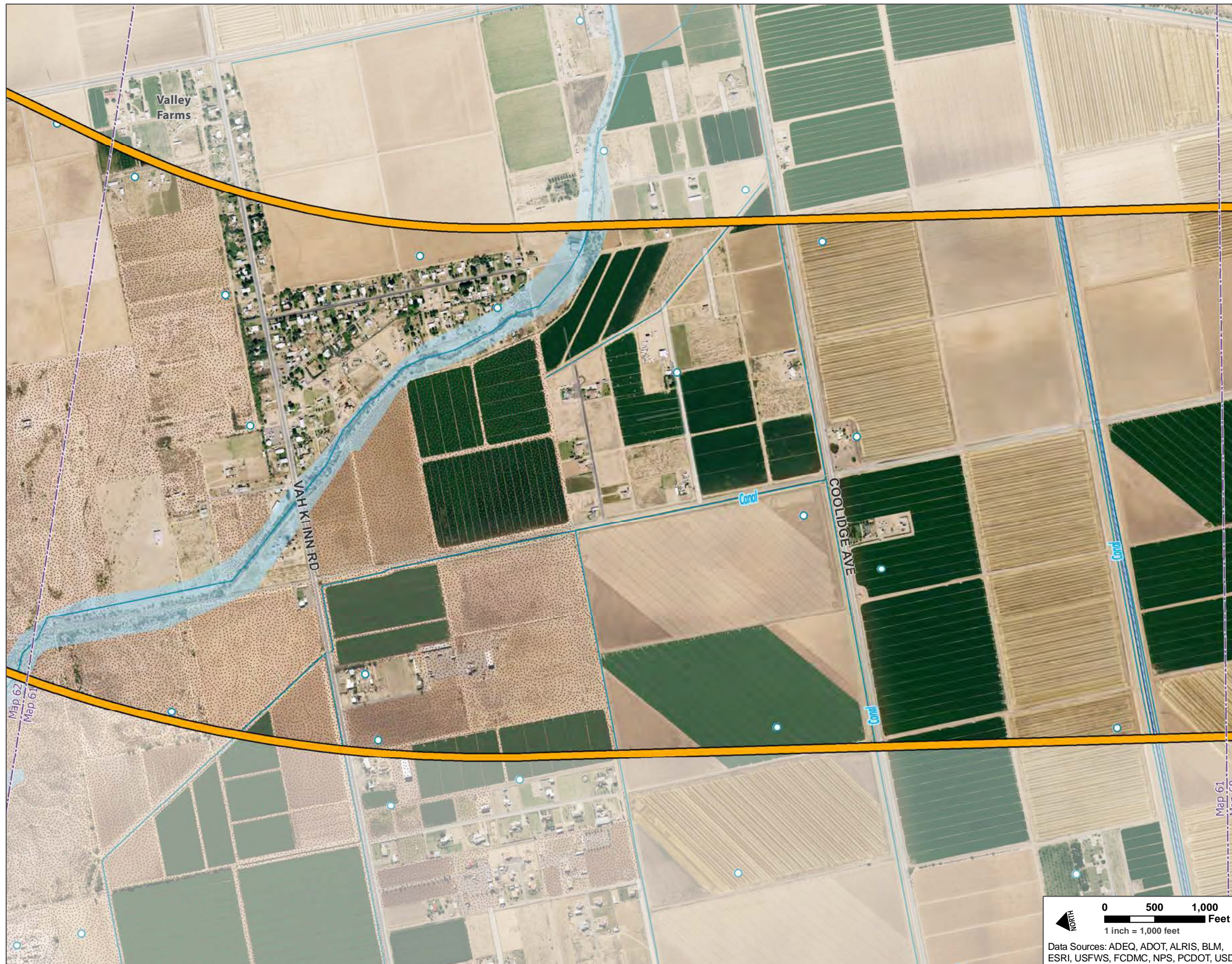


# PASSENGER RAIL CORRIDOR STUDY

## Tucson to Phoenix







## Legend

### Public Parks, Refuges, and Recreation Areas

- Existing Parks, Open Spaces, and Golf Courses
- Planned Recreation Areas

### Section 4(f) and Section 6(f) Resources

- National Register of Historic Places
- Potential Recreational Areas
- Recreation Trail
- Santa Cruz River Park Trail
- Public Parks, Refuges, and Recreation Areas
- Section 6(f) Resources

### Hazardous Materials

- Large Quantity Generators
- Treatment, Storage, and Disposal Facilities
- Municipal Solid Waste Landfill
- ADEQ Water Quality Assurance Revolving Fund Site
- EPA National Priority List Site

### Geology and Prime and Unique Farmland

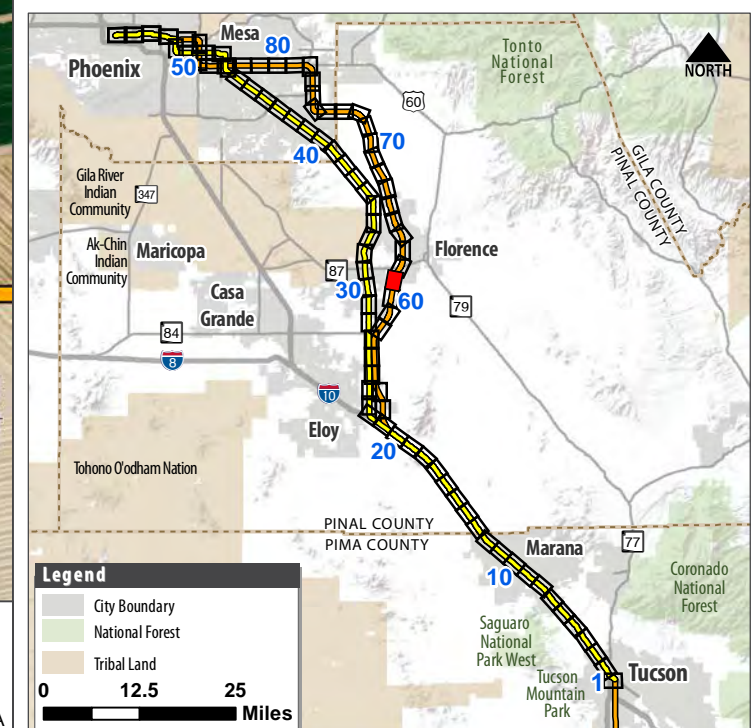
- Earth Fissure
- Farmland of unique importance
- Prime farmland if irrigated

### Water Resources

- Wells
- Streams, Washes, and Canals
- Lakes
- NWI Wetlands
- FEMA 100-Year Floodplain

### Reference

- Yellow Corridor Alternative
- Orange Corridor Alternative
- Railroad

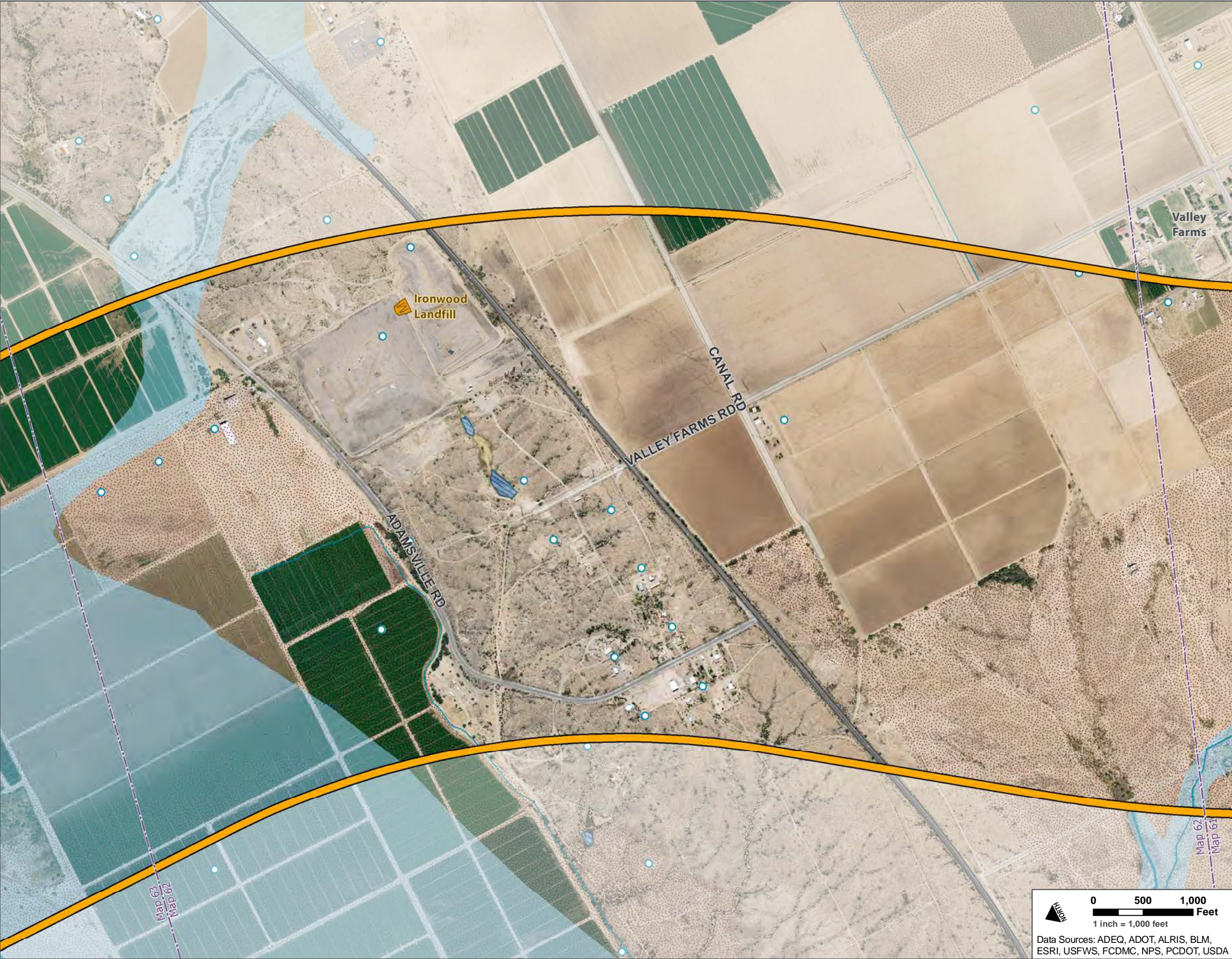


# PASSENGER RAIL CORRIDOR STUDY

## Tucson to Phoenix







**Legend**

**Public Parks, Refuges, and Recreation Areas**

- Existing Parks, Open Spaces, and Golf Courses
- Planned Recreation Areas

**Section 4(f) and Section 6(f) Resources**

- National Register of Historic Places
- Potential Recreational Areas
- Recreation Trail
- Santa Cruz River Park Trail
- Public Parks, Refuges, and Recreation Areas
- Section 6(f) Resources

**Hazardous Materials**

- Large Quantity Generators
- Treatment, Storage, and Disposal Facilities
- Municipal Solid Waste Landfill
- ADEQ Water Quality Assurance Revolving Fund Site
- EPA National Priority List Site

**Geology and Prime and Unique Farmland**

- Earth Fissure
- Farmland of unique importance
- Prime farmland if irrigated

**Water Resources**

- Wells
- Streams, Washes, and Canals
- Lakes
- NWI Wetlands
- FEMA 100-Year Floodplain

**Reference**

- Yellow Corridor Alternative
- Orange Corridor Alternative
- Railroad

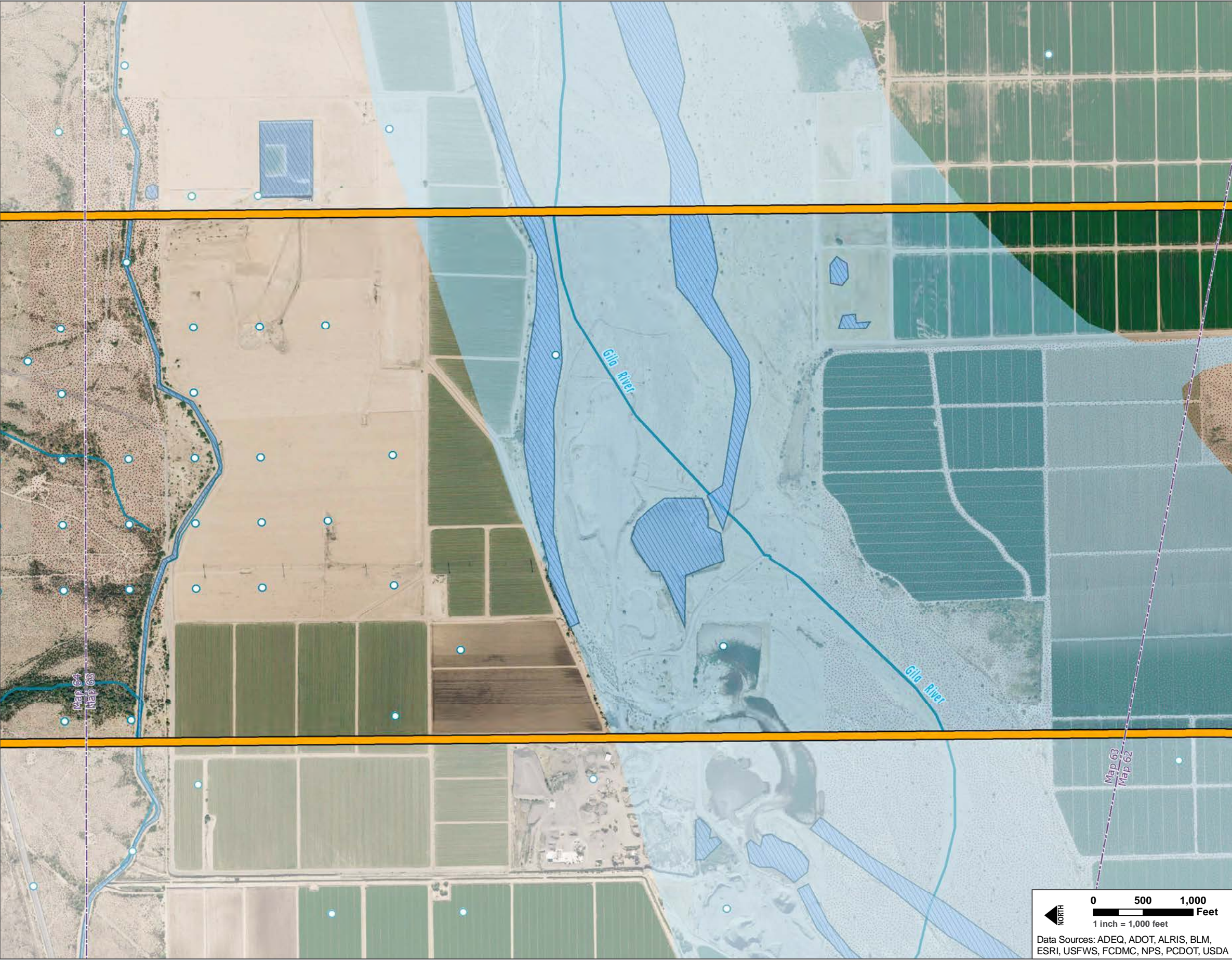


# PASSENGER RAIL CORRIDOR STUDY

Tucson to Phoenix







**Legend**

**Public Parks, Refuges, and Recreation Areas**

Existing Parks, Open Spaces, and Golf Courses

Planned Recreation Areas

**Section 4(f) and Section 6(f) Resources**

National Register of Historic Places

Potential Recreational Areas

Recreation Trail

Santa Cruz River Park Trail

Public Parks, Refuges, and Recreation Areas

Section 6(f) Resources

**Hazardous Materials**

Large Quantity Generators

Treatment, Storage, and Disposal Facilities

Municipal Solid Waste Landfill

ADEQ Water Quality Assurance Revolving Fund Site

EPA National Priority List Site

**Geology and Prime and Unique Farmland**

Earth Fissure

Farmland of unique importance

Prime farmland if irrigated

FEMA 100-Year Floodplain

**Water Resources**

Wells

Streams, Washes, and Canals

Lakes

NWI Wetlands

FEMA 100-Year Floodplain

**Reference**

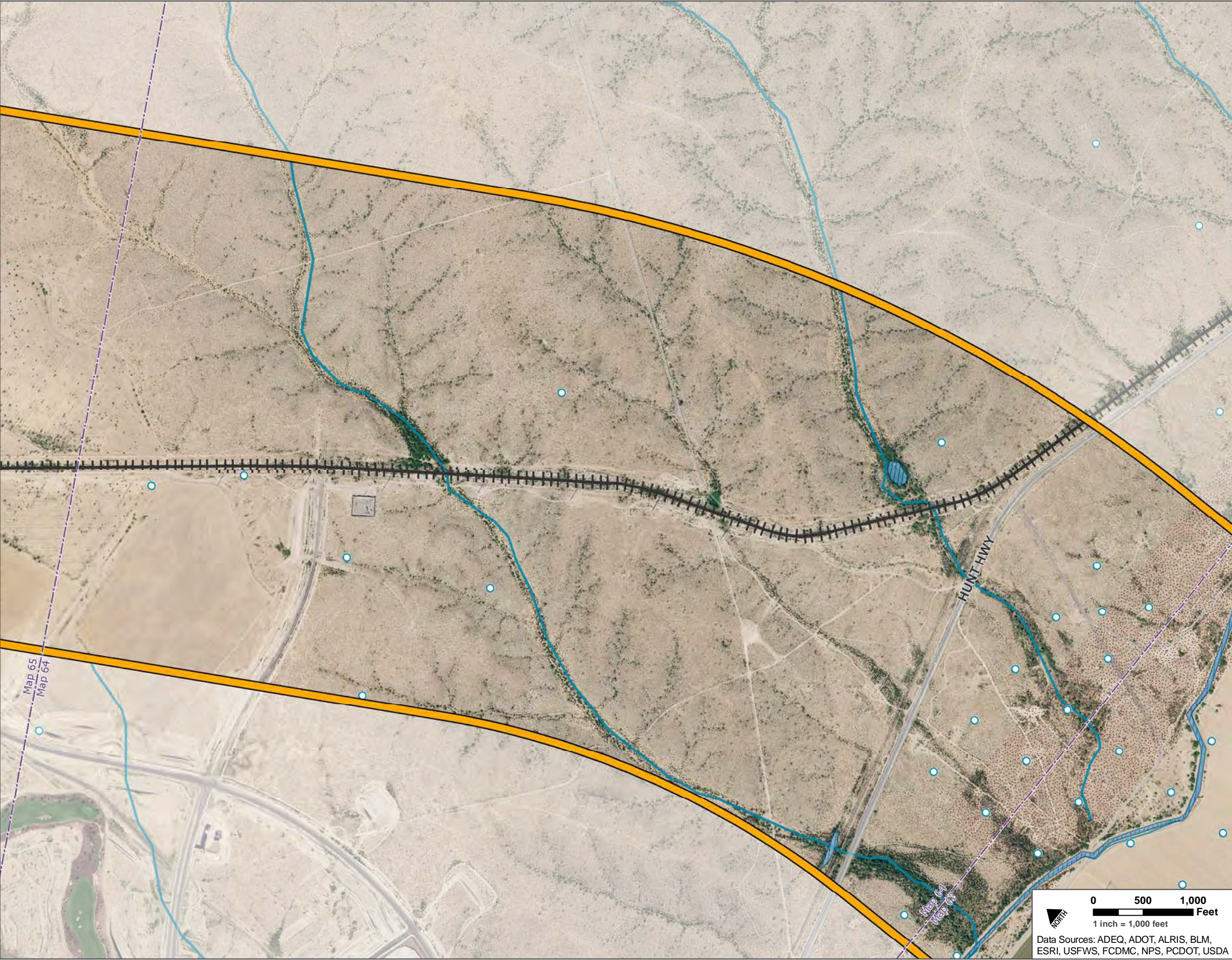
Yellow Corridor Alternative

Orange Corridor Alternative

Railroad







**Legend**

**Public Parks, Refuges, and Recreation Areas**

Existing Parks, Open Spaces, and Golf Courses

Planned Recreation Areas

**Section 4(f) and Section 6(f) Resources**

National Register of Historic Places

Potential Recreational Areas

Recreation Trail

Santa Cruz River Park Trail

Public Parks, Refuges, and Recreation Areas

Section 6(f) Resources

**Hazardous Materials**

Large Quantity Generators

Treatment, Storage, and Disposal Facilities

Municipal Solid Waste Landfill

ADEQ Water Quality Assurance Revolving Fund Site

EPA National Priority List Site

**Geology and Prime and Unique Farmland**

Earth Fissure

Farmland of unique importance

Prime farmland if irrigated

**Water Resources**

Wells

Streams, Washes, and Canals

Lakes

NWI Wetlands

FEMA 100-Year Floodplain

**Reference**

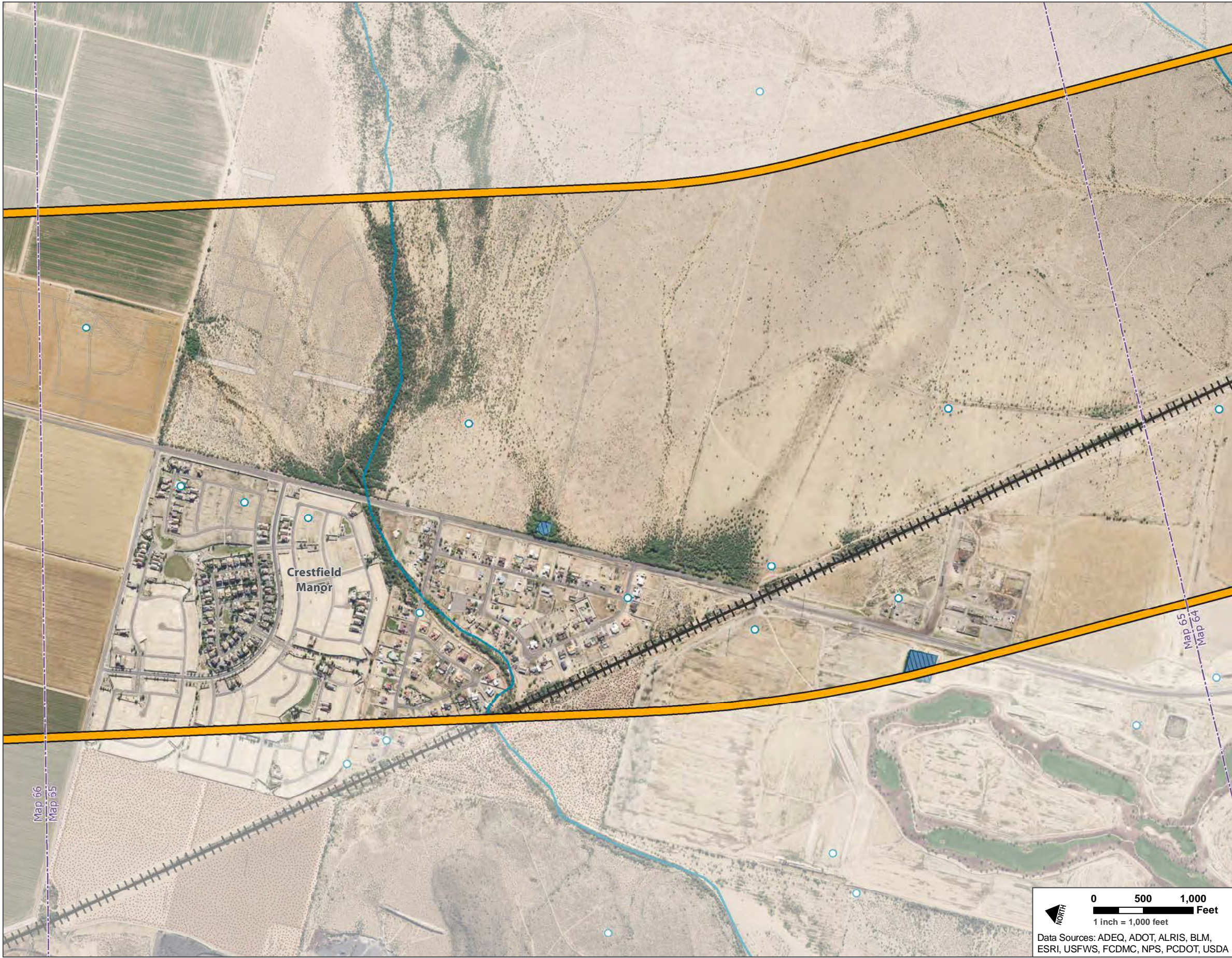
Yellow Corridor Alternative

Orange Corridor Alternative

Railroad







**Legend**

**Public Parks, Refuges, and Recreation Areas**

Existing Parks, Open Spaces, and Golf Courses

Planned Recreation Areas

**Section 4(f) and Section 6(f) Resources**

National Register of Historic Places

Potential Recreational Areas

Recreation Trail

Santa Cruz River Park Trail

Public Parks, Refuges, and Recreation Areas

Section 6(f) Resources

**Hazardous Materials**

Large Quantity Generators

Treatment, Storage, and Disposal Facilities

Municipal Solid Waste Landfill

ADEQ Water Quality Assurance Revolving Fund Site

EPA National Priority List Site

**Geology and Prime and Unique Farmland**

Earth Fissure

Farmland of unique importance

Prime farmland if irrigated

**Water Resources**

Wells

Streams, Washes, and Canals

Lakes

NWI Wetlands

FEMA 100-Year Floodplain

**Reference**

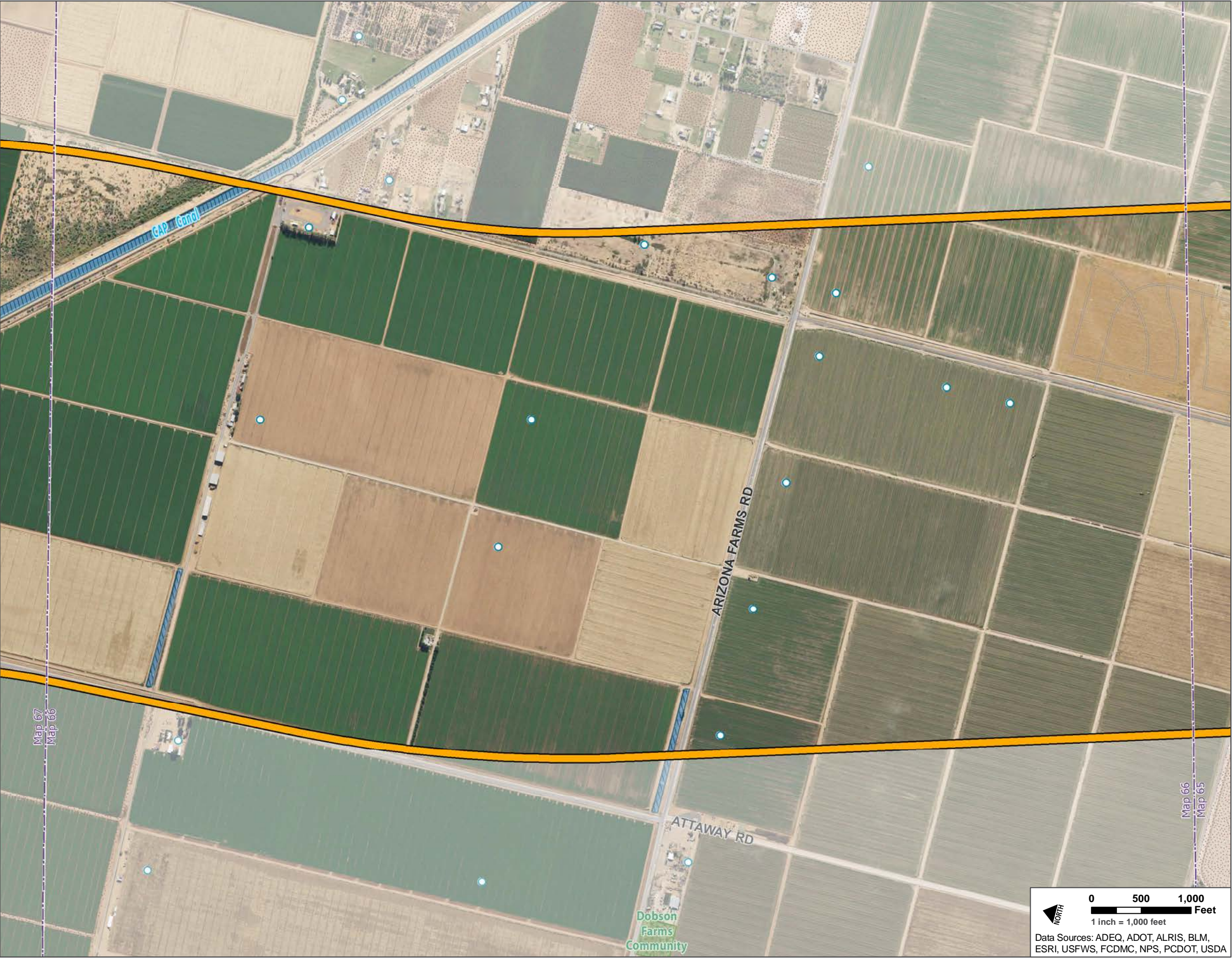
Yellow Corridor Alternative

Orange Corridor Alternative

Railroad







**Legend**

**Public Parks, Refuges, and Recreation Areas**

Existing Parks, Open Spaces, and Golf Courses

Planned Recreation Areas

**Section 4(f) and Section 6(f) Resources**

National Register of Historic Places

Potential Recreational Areas

Recreation Trail

Santa Cruz River Park Trail

Public Parks, Refuges, and Recreation Areas

Section 6(f) Resources

**Hazardous Materials**

Large Quantity Generators

Treatment, Storage, and Disposal Facilities

Municipal Solid Waste Landfill

ADEQ Water Quality Assurance Revolving Fund Site

EPA National Priority List Site

**Geology and Prime and Unique Farmland**

Earth Fissure

Farmland of unique importance

Prime farmland if irrigated

**Water Resources**

Wells

Streams, Washes, and Canals

Lakes

NWI Wetlands

FEMA 100-Year Floodplain

**Reference**

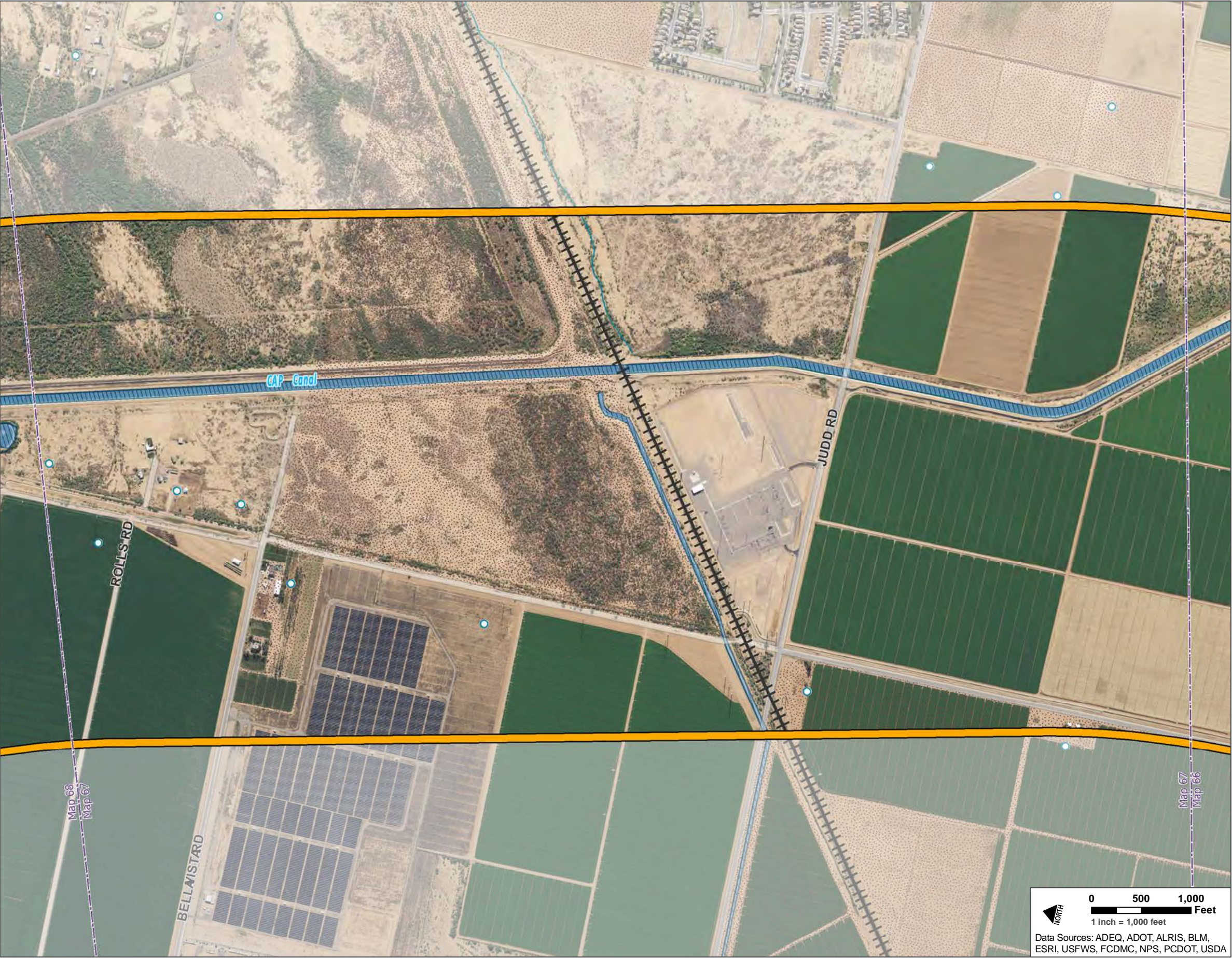
Yellow Corridor Alternative

Orange Corridor Alternative

Railroad







**Legend**

**Public Parks, Refuges, and Recreation Areas**

- Existing Parks, Open Spaces, and Golf Courses
- Planned Recreation Areas

**Section 4(f) and Section 6(f) Resources**

- National Register of Historic Places
- Potential Recreational Areas
- Recreation Trail
- Santa Cruz River Park Trail
- Public Parks, Refuges, and Recreation Areas
- Section 6(f) Resources

**Hazardous Materials**

- Large Quantity Generators
- Treatment, Storage, and Disposal Facilities
- Municipal Solid Waste Landfill
- ADEQ Water Quality Assurance Revolving Fund Site
- EPA National Priority List Site

**Geology and Prime and Unique Farmland**

- Earth Fissure
- Farmland of unique importance
- Prime farmland if irrigated

**Water Resources**

- Wells
- Streams, Washes, and Canals
- Lakes
- NWI Wetlands
- FEMA 100-Year Floodplain

**Reference**

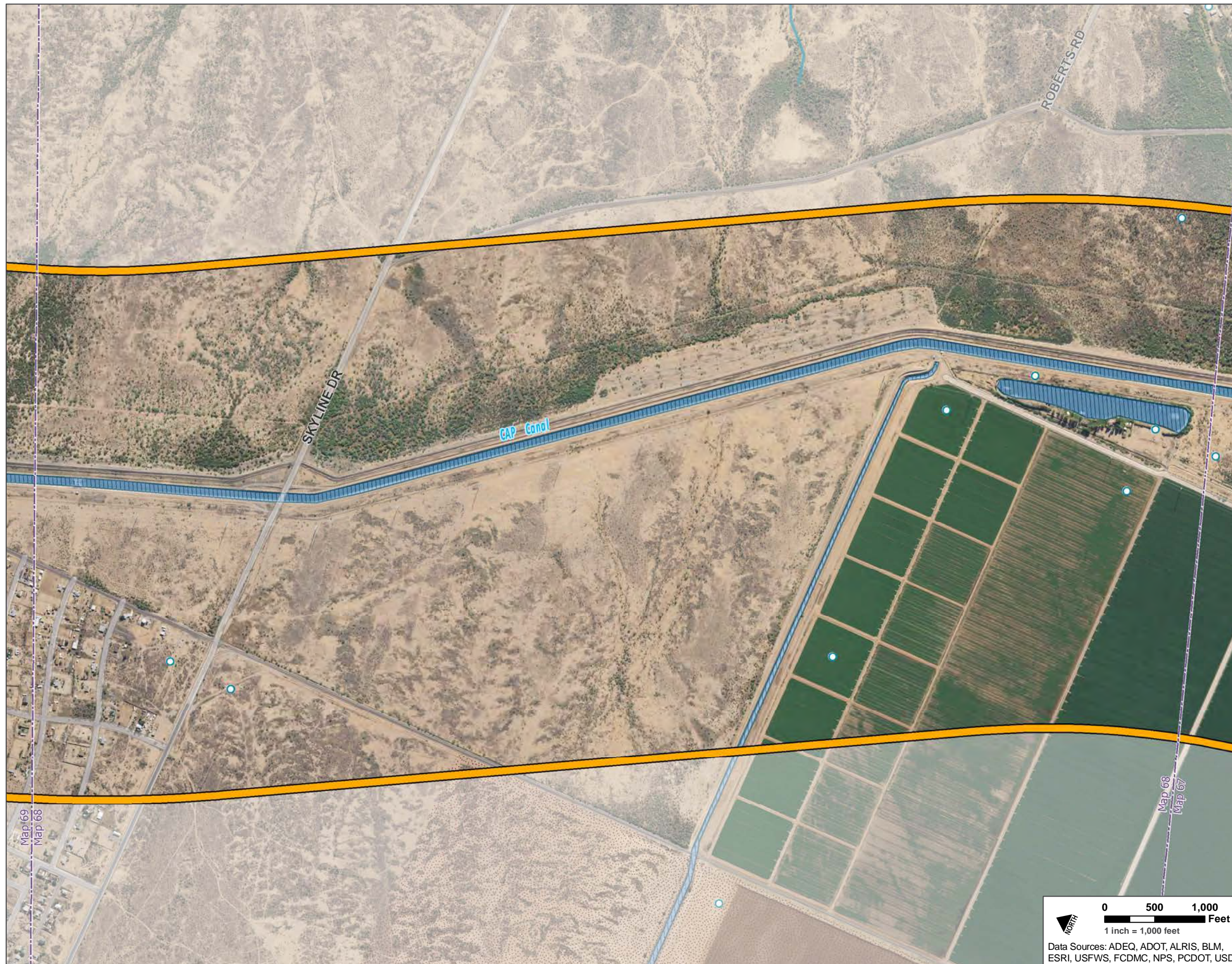
- Yellow Corridor Alternative
- Orange Corridor Alternative
- Railroad



**PASSENGER RAIL CORRIDOR STUDY**  
Tucson to Phoenix







**Legend**

**Public Parks, Refuges, and Recreation Areas**

- Existing Parks, Open Spaces, and Golf Courses
- Planned Recreation Areas

**Section 4(f) and Section 6(f) Resources**

- National Register of Historic Places
- Potential Recreational Areas
- Recreation Trail
- Santa Cruz River Park Trail
- Public Parks, Refuges, and Recreation Areas
- Section 6(f) Resources

**Hazardous Materials**

- Large Quantity Generators
- Treatment, Storage, and Disposal Facilities
- Municipal Solid Waste Landfill
- ADEQ Water Quality Assurance Revolving Fund Site
- EPA National Priority List Site

**Geology and Prime and Unique Farmland**

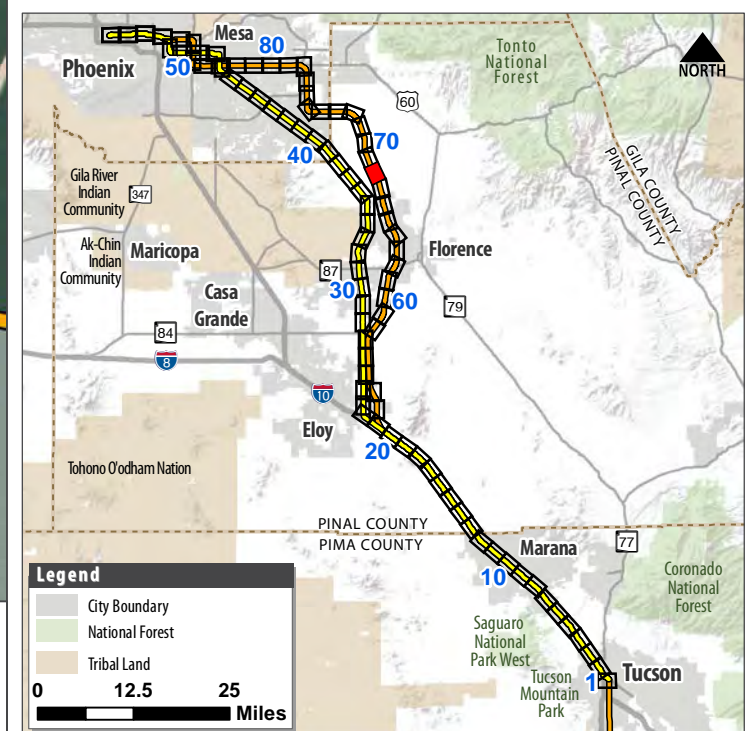
- Earth Fissure
- Farmland of unique importance
- Prime farmland if irrigated

**Water Resources**

- Wells
- Streams, Washes, and Canals
- Lakes
- NWI Wetlands
- FEMA 100-Year Floodplain

**Reference**

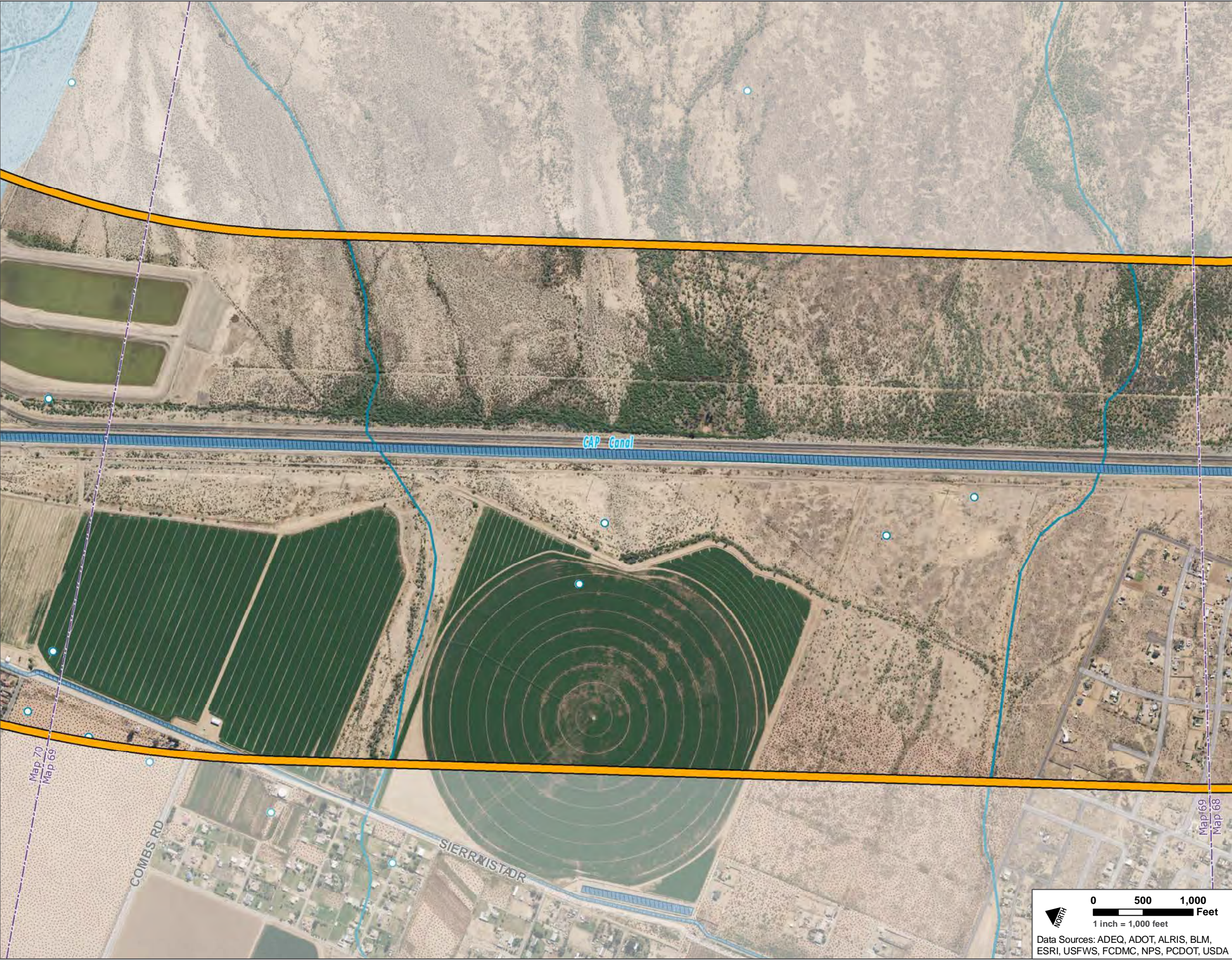
- Yellow Corridor Alternative
- Orange Corridor Alternative
- Railroad



# PASSENGER RAIL CORRIDOR STUDY Tucson to Phoenix







**Legend**

**Public Parks, Refuges, and Recreation Areas**

Existing Parks, Open Spaces, and Golf Courses

Planned Recreation Areas

**Section 4(f) and Section 6(f) Resources**

National Register of Historic Places

Potential Recreational Areas

Recreation Trail

Santa Cruz River Park Trail

Public Parks, Refuges, and Recreation Areas

Section 6(f) Resources

**Hazardous Materials**

Large Quantity Generators

Treatment, Storage, and Disposal Facilities

Municipal Solid Waste Landfill

ADEQ Water Quality Assurance Revolving Fund Site

EPA National Priority List Site

**Geology and Prime and Unique Farmland**

Earth Fissure

Farmland of unique importance

Prime farmland if irrigated

**Water Resources**

Wells

Streams, Washes, and Canals

Lakes

NWI Wetlands

FEMA 100-Year Floodplain

**Reference**

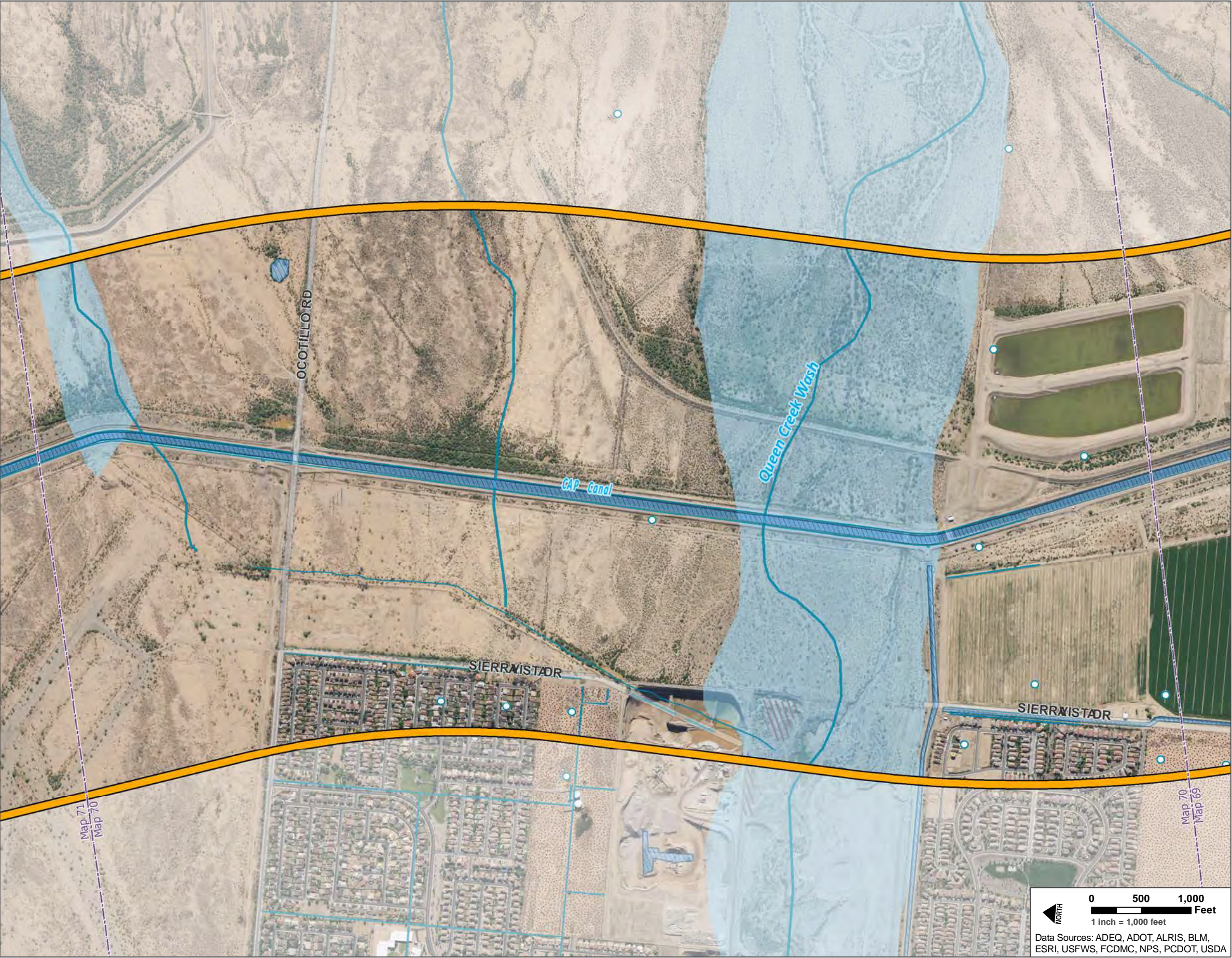
Yellow Corridor Alternative

Orange Corridor Alternative

Railroad







**Legend**

**Public Parks, Refuges, and Recreation Areas**

Existing Parks, Open Spaces, and Golf Courses

Planned Recreation Areas

**Section 4(f) and Section 6(f) Resources**

National Register of Historic Places

Potential Recreational Areas

Recreation Trail

Santa Cruz River Park Trail

Public Parks, Refuges, and Recreation Areas

Section 6(f) Resources

**Hazardous Materials**

Large Quantity Generators

Treatment, Storage, and Disposal Facilities

Municipal Solid Waste Landfill

ADEQ Water Quality Assurance Revolving Fund Site

EPA National Priority List Site

**Geology and Prime and Unique Farmland**

Earth Fissure

Farmland of unique importance

Prime farmland if irrigated

**Water Resources**

Wells

Streams, Washes, and Canals

Lakes

NWI Wetlands

FEMA 100-Year Floodplain

**Reference**

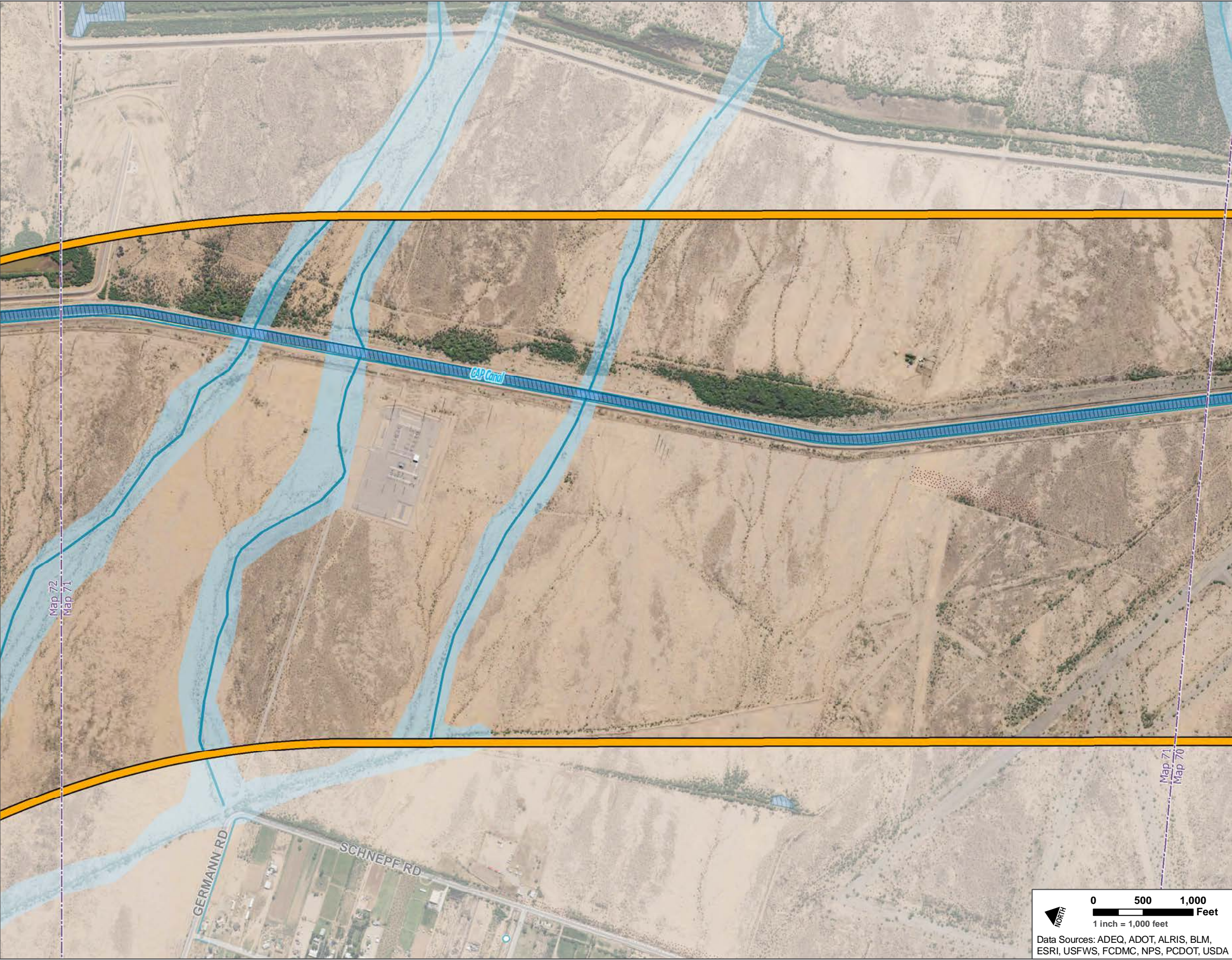
Yellow Corridor Alternative

Orange Corridor Alternative

Railroad







**Legend**

**Public Parks, Refuges, and Recreation Areas**

- Existing Parks, Open Spaces, and Golf Courses
- Planned Recreation Areas

**Section 4(f) and Section 6(f) Resources**

- National Register of Historic Places
- Potential Recreational Areas
- Recreation Trail
- Santa Cruz River Park Trail
- Public Parks, Refuges, and Recreation Areas
- Section 6(f) Resources

**Hazardous Materials**

- Large Quantity Generators
- Treatment, Storage, and Disposal Facilities
- Municipal Solid Waste Landfill
- ADEQ Water Quality Assurance Revolving Fund Site
- EPA National Priority List Site

**Geology and Prime and Unique Farmland**

- Earth Fissure
- Farmland of unique importance
- Prime farmland if irrigated

**Water Resources**

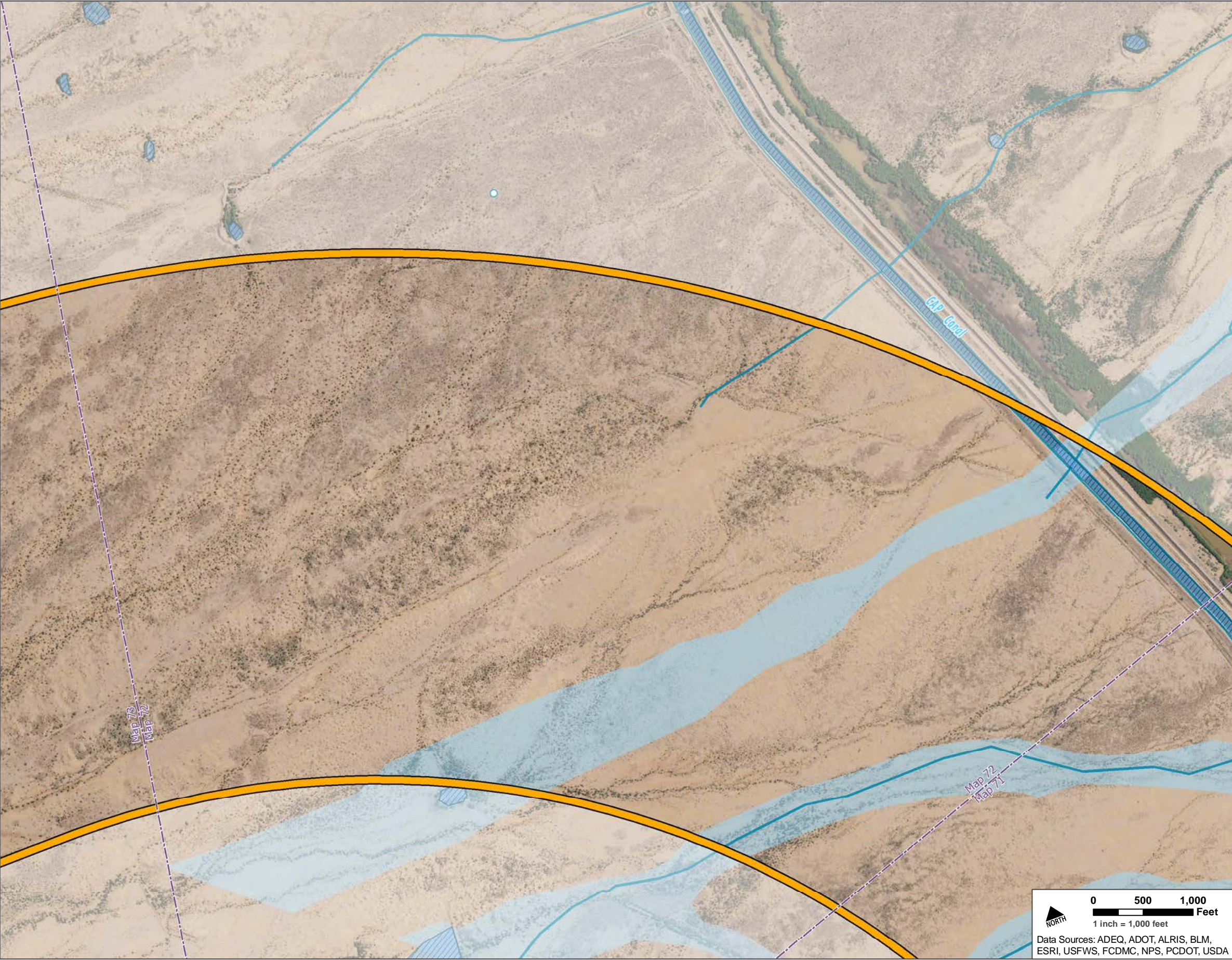
- Wells
- Streams, Washes, and Canals
- Lakes
- NWI Wetlands
- FEMA 100-Year Floodplain

**Reference**

- Yellow Corridor Alternative
- Orange Corridor Alternative
- Railroad







**Legend**

**Public Parks, Refuges, and Recreation Areas**

Existing Parks, Open Spaces, and Golf Courses

Planned Recreation Areas

**Section 4(f) and Section 6(f) Resources**

National Register of Historic Places

Potential Recreational Areas

Recreation Trail

Santa Cruz River Park Trail

Public Parks, Refuges, and Recreation Areas

Section 6(f) Resources

**Hazardous Materials**

Large Quantity Generators

Treatment, Storage, and Disposal Facilities

Municipal Solid Waste Landfill

ADEQ Water Quality Assurance Revolving Fund Site

EPA National Priority List Site

**Geology and Prime and Unique Farmland**

Earth Fissure

Farmland of unique importance

Prime farmland if irrigated

**Water Resources**

Wells

Streams, Washes, and Canals

Lakes

NWI Wetlands

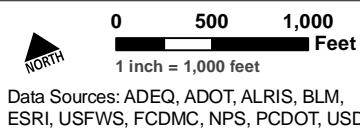
FEMA 100-Year Floodplain

**Reference**

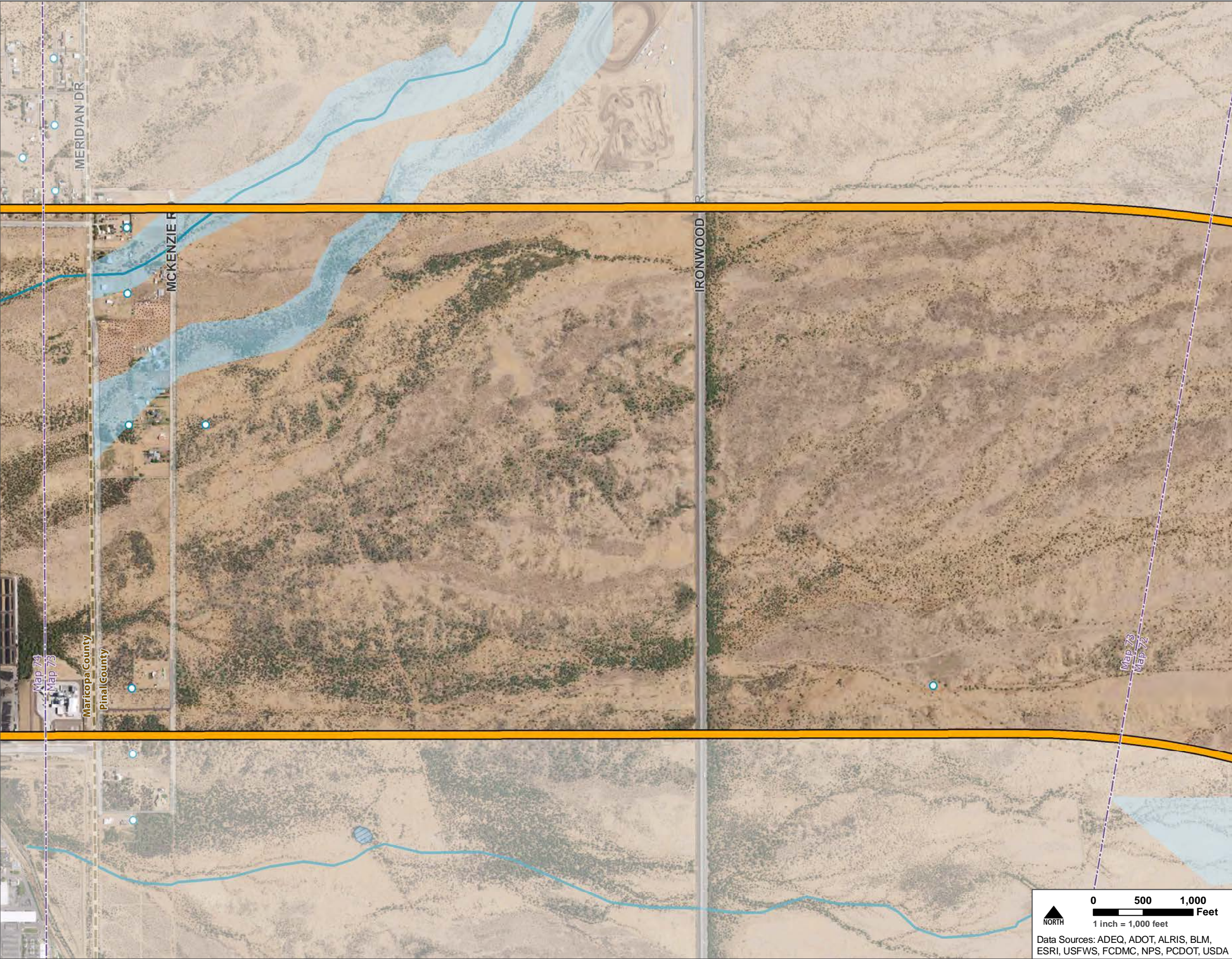
Yellow Corridor Alternative

Orange Corridor Alternative

Railroad







## Legend

### Public Parks, Refuges, and Recreation Areas

- Existing Parks, Open Spaces, and Golf Courses
- Planned Recreation Areas

### Section 4(f) and Section 6(f) Resources

- National Register of Historic Places
- Potential Recreational Areas
- Recreation Trail
- Santa Cruz River Park Trail
- Public Parks, Refuges, and Recreation Areas
- Section 6(f) Resources

### Hazardous Materials

- Large Quantity Generators
- Treatment, Storage, and Disposal Facilities
- Municipal Solid Waste Landfill
- ADEQ Water Quality Assurance Revolving Fund Site
- EPA National Priority List Site

### Geology and Prime and Unique Farmland

- Earth Fissure
- Farmland of unique importance
- Prime farmland if irrigated

### Water Resources

- Wells
- Streams, Washes, and Canals
- Lakes
- NWI Wetlands
- FEMA 100-Year Floodplain

### Reference

- Yellow Corridor Alternative
- Orange Corridor Alternative
- Railroad

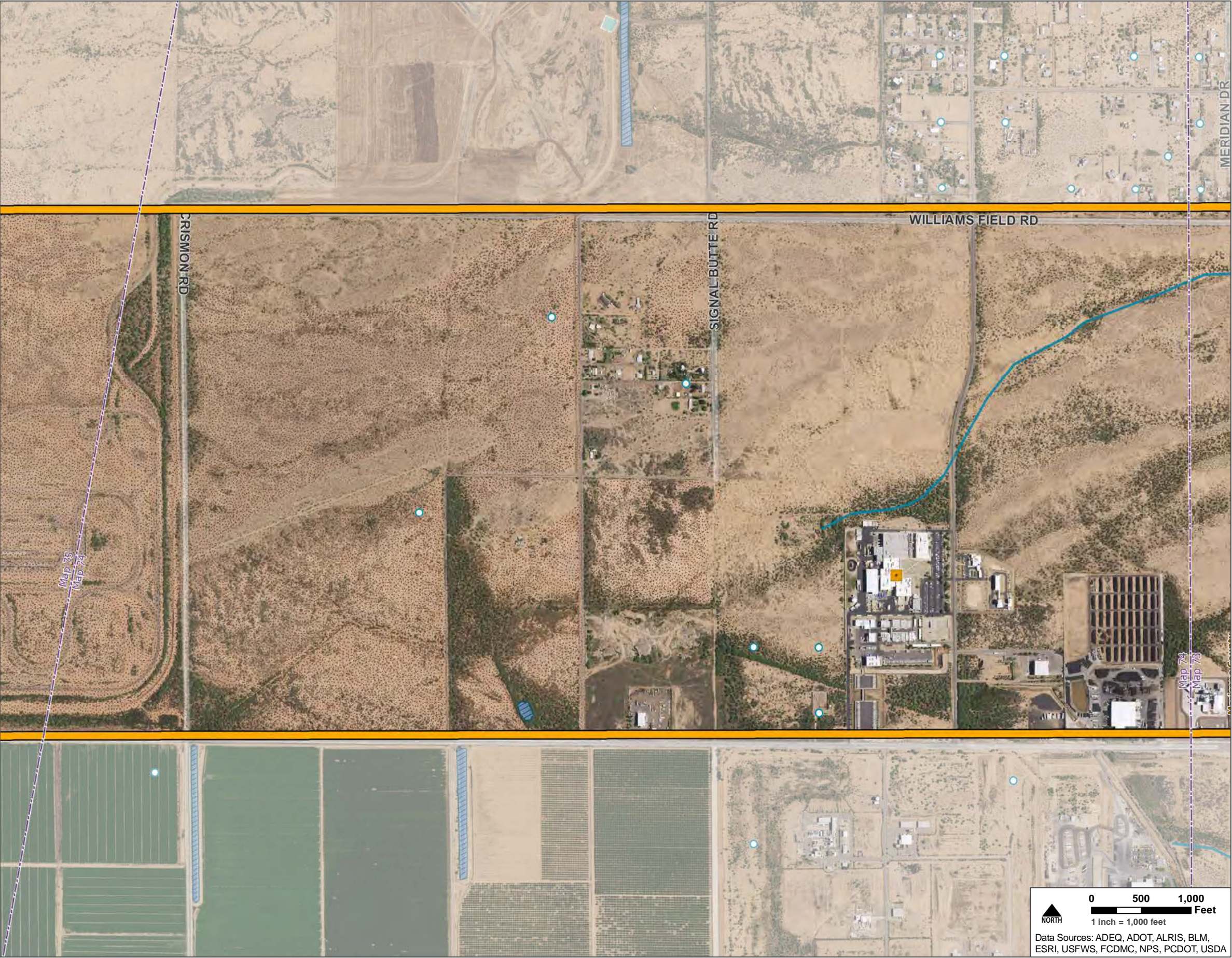


# PASSENGER RAIL CORRIDOR STUDY

Tucson to Phoenix







**Legend**

**Public Parks, Refuges, and Recreation Areas**

- Existing Parks, Open Spaces, and Golf Courses
- Planned Recreation Areas

**Section 4(f) and Section 6(f) Resources**

- National Register of Historic Places
- Potential Recreational Areas
- Recreation Trail
- Santa Cruz River Park Trail
- Public Parks, Refuges, and Recreation Areas
- Section 6(f) Resources

**Hazardous Materials**

- Large Quantity Generators
- Treatment, Storage, and Disposal Facilities
- Municipal Solid Waste Landfill
- ADEQ Water Quality Assurance Revolving Fund Site
- EPA National Priority List Site

**Geology and Prime and Unique Farmland**

- Earth Fissure
- Farmland of unique importance
- Prime farmland if irrigated

**Water Resources**

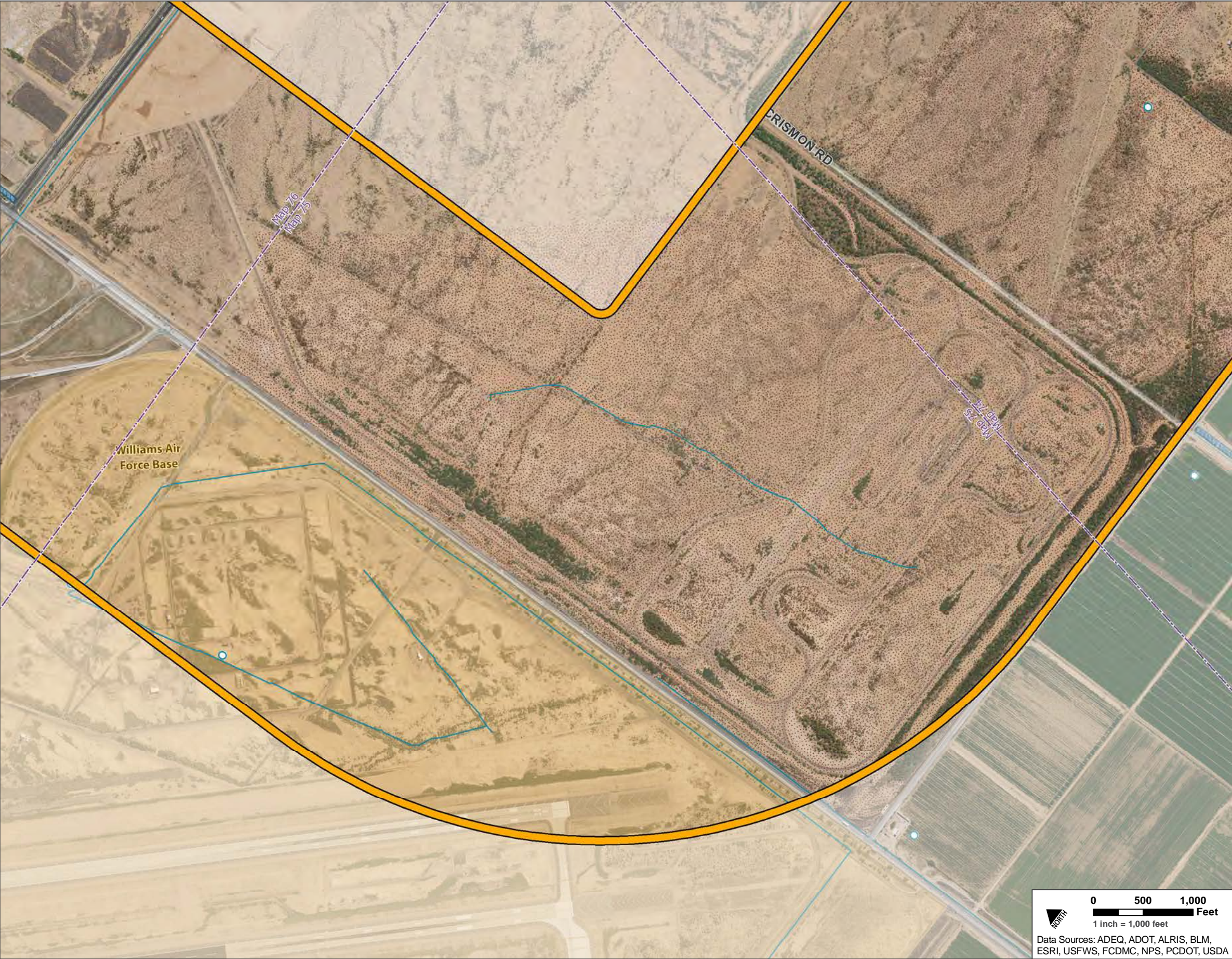
- Wells
- Streams, Washes, and Canals
- Lakes
- NWI Wetlands
- FEMA 100-Year Floodplain

**Reference**

- Yellow Corridor Alternative
- Orange Corridor Alternative
- Railroad







**Legend**

**Public Parks, Refuges, and Recreation Areas**

- Existing Parks, Open Spaces, and Golf Courses
- Planned Recreation Areas

**Section 4(f) and Section 6(f) Resources**

- National Register of Historic Places
- Potential Recreational Areas
- Recreation Trail
- Santa Cruz River Park Trail
- Public Parks, Refuges, and Recreation Areas
- Section 6(f) Resources

**Hazardous Materials**

- Large Quantity Generators
- Treatment, Storage, and Disposal Facilities
- Municipal Solid Waste Landfill
- ADEQ Water Quality Assurance Revolving Fund Site
- EPA National Priority List Site

**Geology and Prime and Unique Farmland**

- Earth Fissure
- Farmland of unique importance
- Prime farmland if irrigated

**Water Resources**

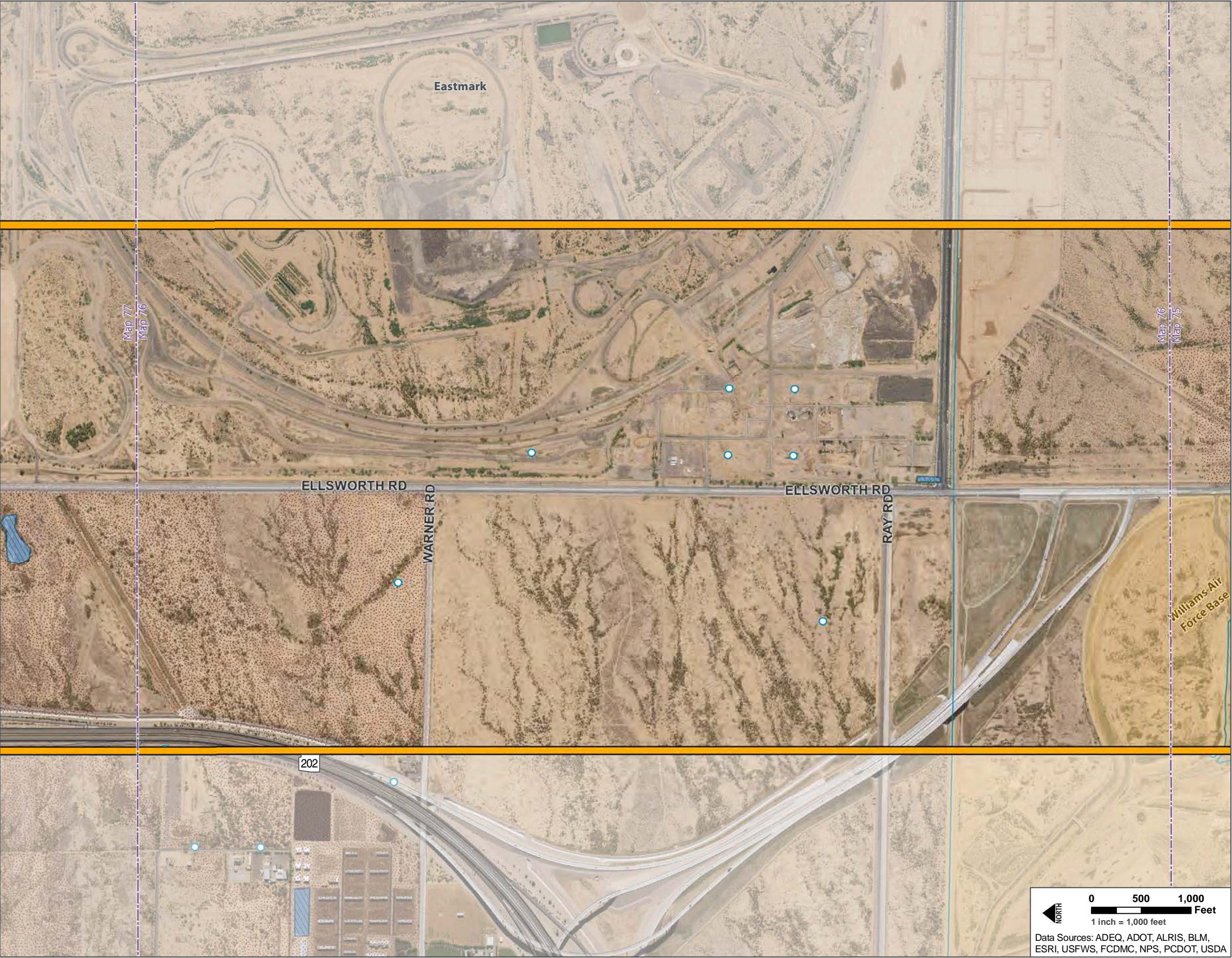
- Wells
- Streams, Washes, and Canals
- Lakes
- NWI Wetlands
- FEMA 100-Year Floodplain

**Reference**

- Yellow Corridor Alternative
- Orange Corridor Alternative
- Railroad







**Legend**

**Public Parks, Refuges, and Recreation Areas**

Existing Parks, Open Spaces, and Golf Courses

Planned Recreation Areas

**Section 4(f) and Section 6(f) Resources**

National Register of Historic Places

Potential Recreational Areas

Recreation Trail

Santa Cruz River Park Trail

Public Parks, Refuges, and Recreation Areas

Section 6(f) Resources

**Hazardous Materials**

Large Quantity Generators

Treatment, Storage, and Disposal Facilities

Municipal Solid Waste Landfill

ADEQ Water Quality Assurance Revolving Fund Site

EPA National Priority List Site

**Geology and Prime and Unique Farmland**

Earth Fissure

Farmland of unique importance

Prime farmland if irrigated

**Water Resources**

Wells

Streams, Washes, and Canals

Lakes

NWI Wetlands

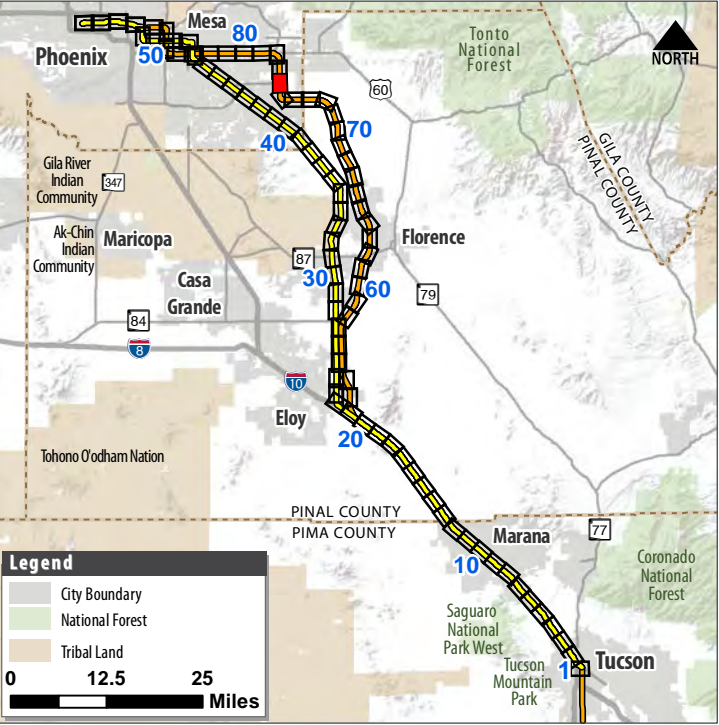
FEMA 100-Year Floodplain

**Reference**

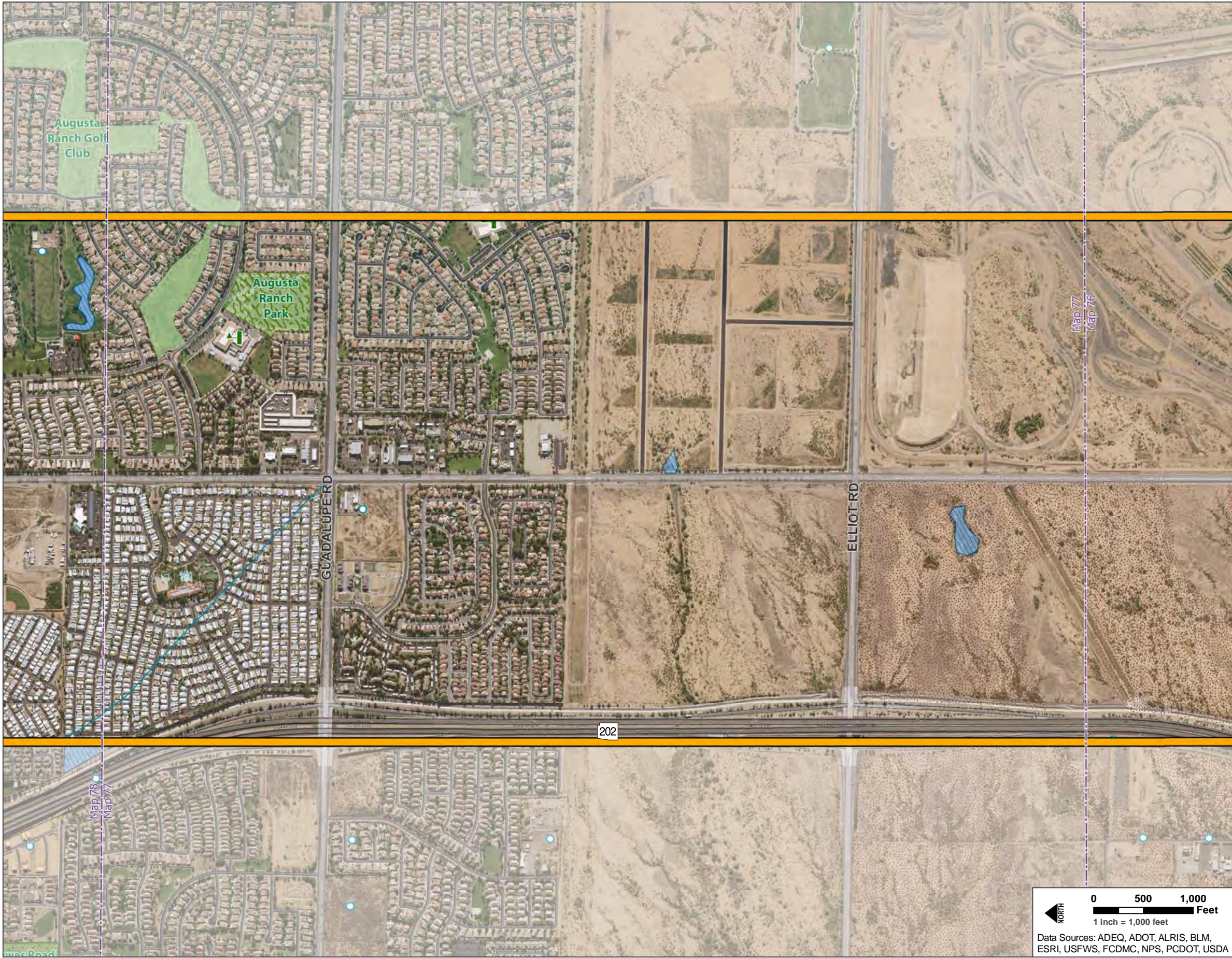
Yellow Corridor Alternative

Orange Corridor Alternative

Railroad







**Legend**

**Public Parks, Refuges, and Recreation Areas**

- Existing Parks, Open Spaces, and Golf Courses
- Planned Recreation Areas

**Section 4(f) and Section 6(f) Resources**

- National Register of Historic Places
- Potential Recreational Areas
- Recreation Trail
- Santa Cruz River Park Trail
- Public Parks, Refuges, and Recreation Areas
- Section 6(f) Resources

**Hazardous Materials**

- Large Quantity Generators
- Treatment, Storage, and Disposal Facilities
- Municipal Solid Waste Landfill
- ADEQ Water Quality Assurance Revolving Fund Site
- EPA National Priority List Site

**Geology and Prime and Unique Farmland**

- Earth Fissure
- Farmland of unique importance
- Prime farmland if irrigated

**Water Resources**

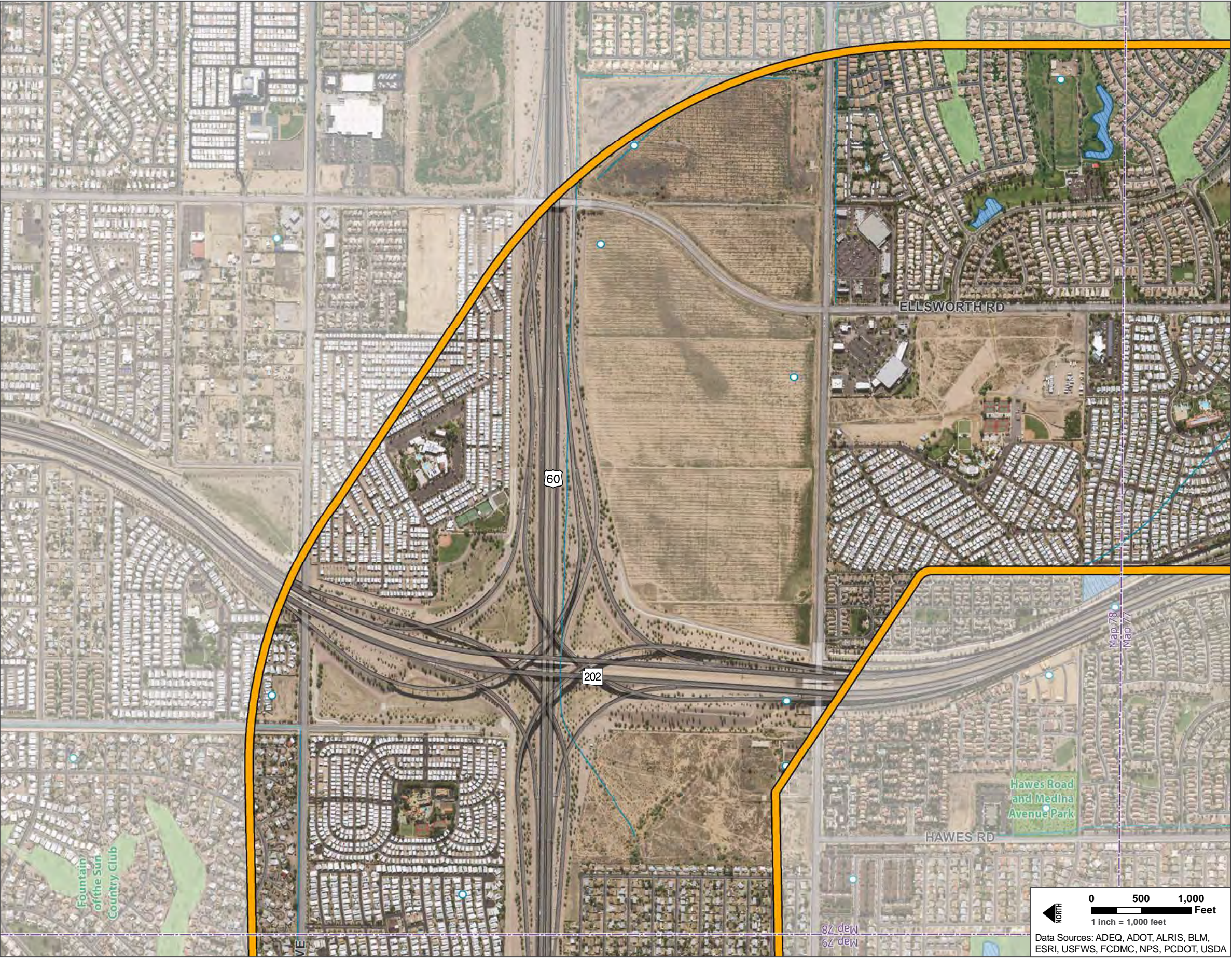
- Wells
- Streams, Washes, and Canals
- Lakes
- NWI Wetlands
- FEMA 100-Year Floodplain

**Reference**

- Yellow Corridor Alternative
- Orange Corridor Alternative
- Railroad







**Legend**

**Public Parks, Refuges, and Recreation Areas**

Existing Parks, Open Spaces, and Golf Courses

Planned Recreation Areas

**Section 4(f) and Section 6(f) Resources**

National Register of Historic Places

Potential Recreational Areas

Recreation Trail

Santa Cruz River Park Trail

Public Parks, Refuges, and Recreation Areas

Section 6(f) Resources

**Hazardous Materials**

Large Quantity Generators

Treatment, Storage, and Disposal Facilities

Municipal Solid Waste Landfill

ADEQ Water Quality Assurance Revolving Fund Site

EPA National Priority List Site

**Geology and Prime and Unique Farmland**

Earth Fissure

Farmland of unique importance

Prime farmland if irrigated

**Water Resources**

Wells

Streams, Washes, and Canals

Lakes

NWI Wetlands

FEMA 100-Year Floodplain

**Reference**

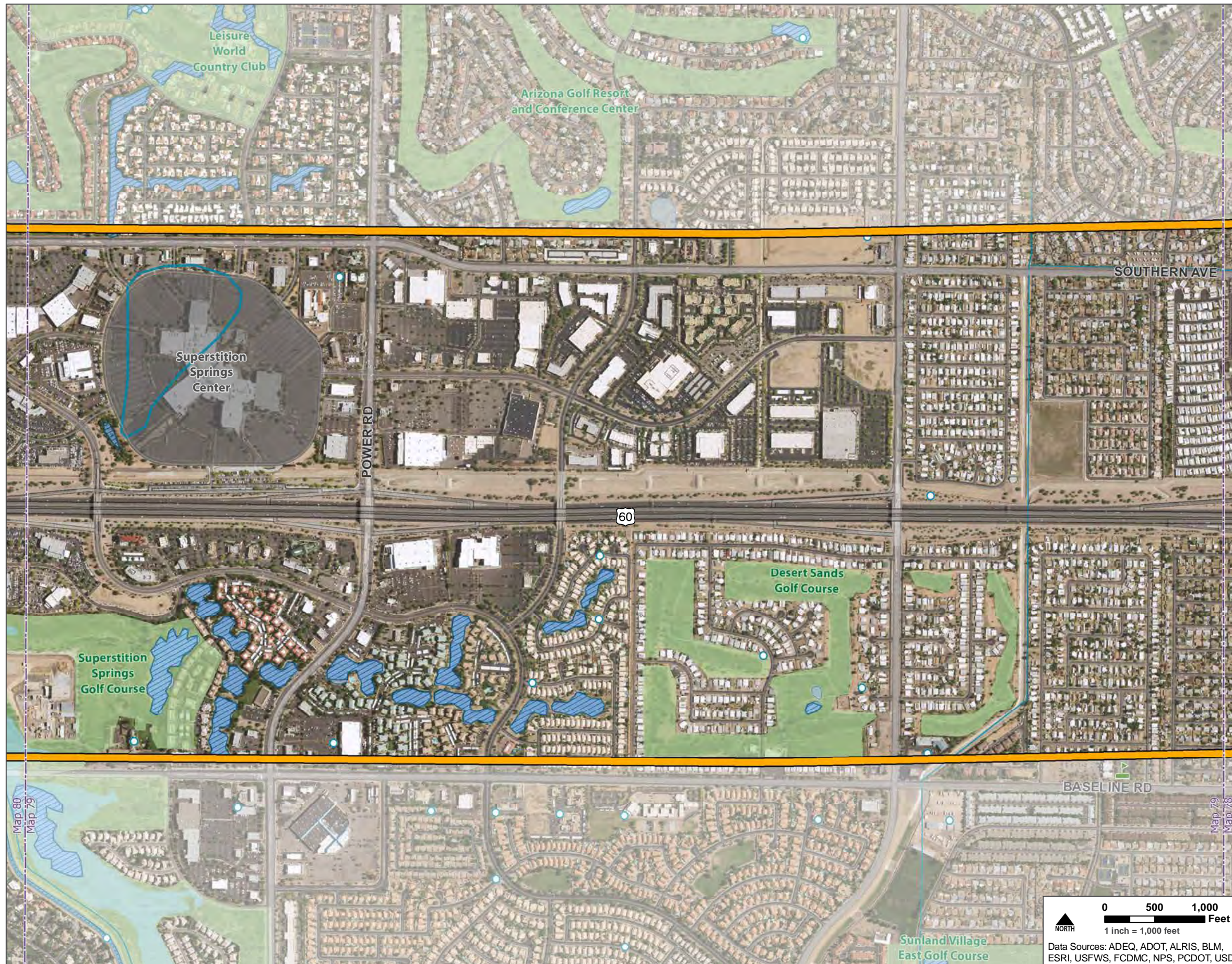
Yellow Corridor Alternative

Orange Corridor Alternative

Railroad







## Legend

### Public Parks, Refuges, and Recreation Areas

- Existing Parks, Open Spaces, and Golf Courses
- Planned Recreation Areas

### Section 4(f) and Section 6(f) Resources

- National Register of Historic Places
- Potential Recreational Areas
- Recreation Trail
- Santa Cruz River Park Trail
- Public Parks, Refuges, and Recreation Areas
- Section 6(f) Resources

### Hazardous Materials

- Large Quantity Generators
- Treatment, Storage, and Disposal Facilities
- Municipal Solid Waste Landfill
- ADEQ Water Quality Assurance Revolving Fund Site
- EPA National Priority List Site

### Geology and Prime and Unique Farmland

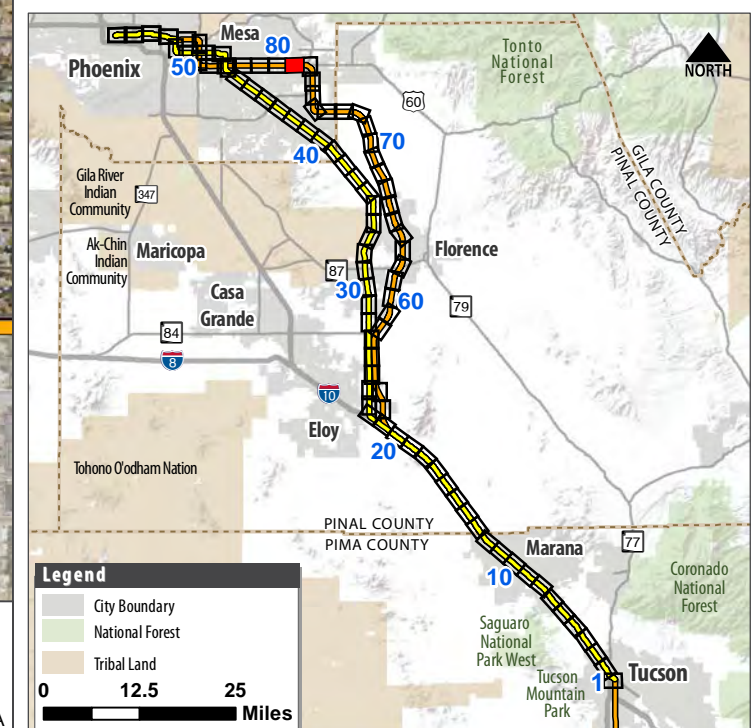
- Earth Fissure
- Farmland of unique importance
- Prime farmland if irrigated

### Water Resources

- Wells
- Streams, Washes, and Canals
- Lakes
- NWI Wetlands
- FEMA 100-Year Floodplain

### Reference

- Yellow Corridor Alternative
- Orange Corridor Alternative
- Railroad

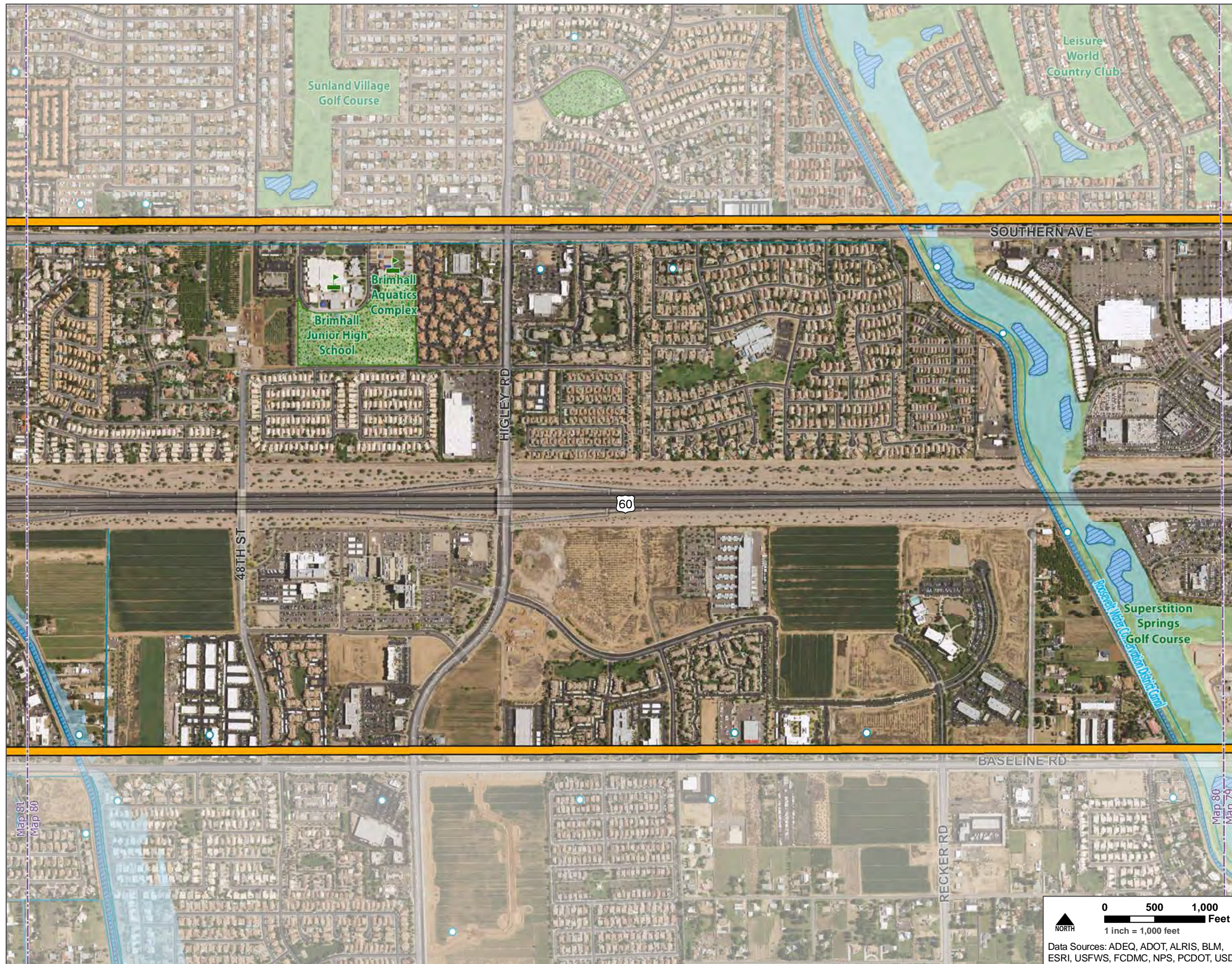


# PASSENGER RAIL CORRIDOR STUDY

## Tucson to Phoenix







## Legend

### Public Parks, Refuges, and Recreation Areas

- Existing Parks, Open Spaces, and Golf Courses
- Planned Recreation Areas

### Section 4(f) and Section 6(f) Resources

- National Register of Historic Places
- Potential Recreational Areas
- Recreation Trail
- Santa Cruz River Park Trail
- Public Parks, Refuges, and Recreation Areas
- Section 6(f) Resources

### Hazardous Materials

- Large Quantity Generators
- Treatment, Storage, and Disposal Facilities
- Municipal Solid Waste Landfill
- ADEQ Water Quality Assurance Revolving Fund Site
- EPA National Priority List Site

### Geology and Prime and Unique Farmland

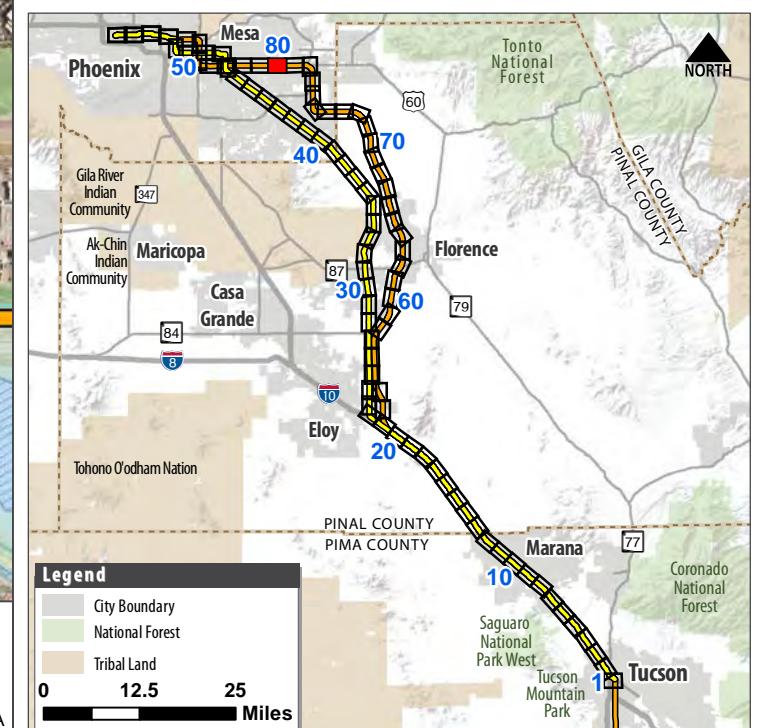
- Earth Fissure
- Farmland of unique importance
- Prime farmland if irrigated

### Water Resources

- Wells
- Streams, Washes, and Canals
- Lakes
- NWI Wetlands
- FEMA 100-Year Floodplain

## Reference

- Yellow Corridor Alternative
- Orange Corridor Alternative
- Railroad

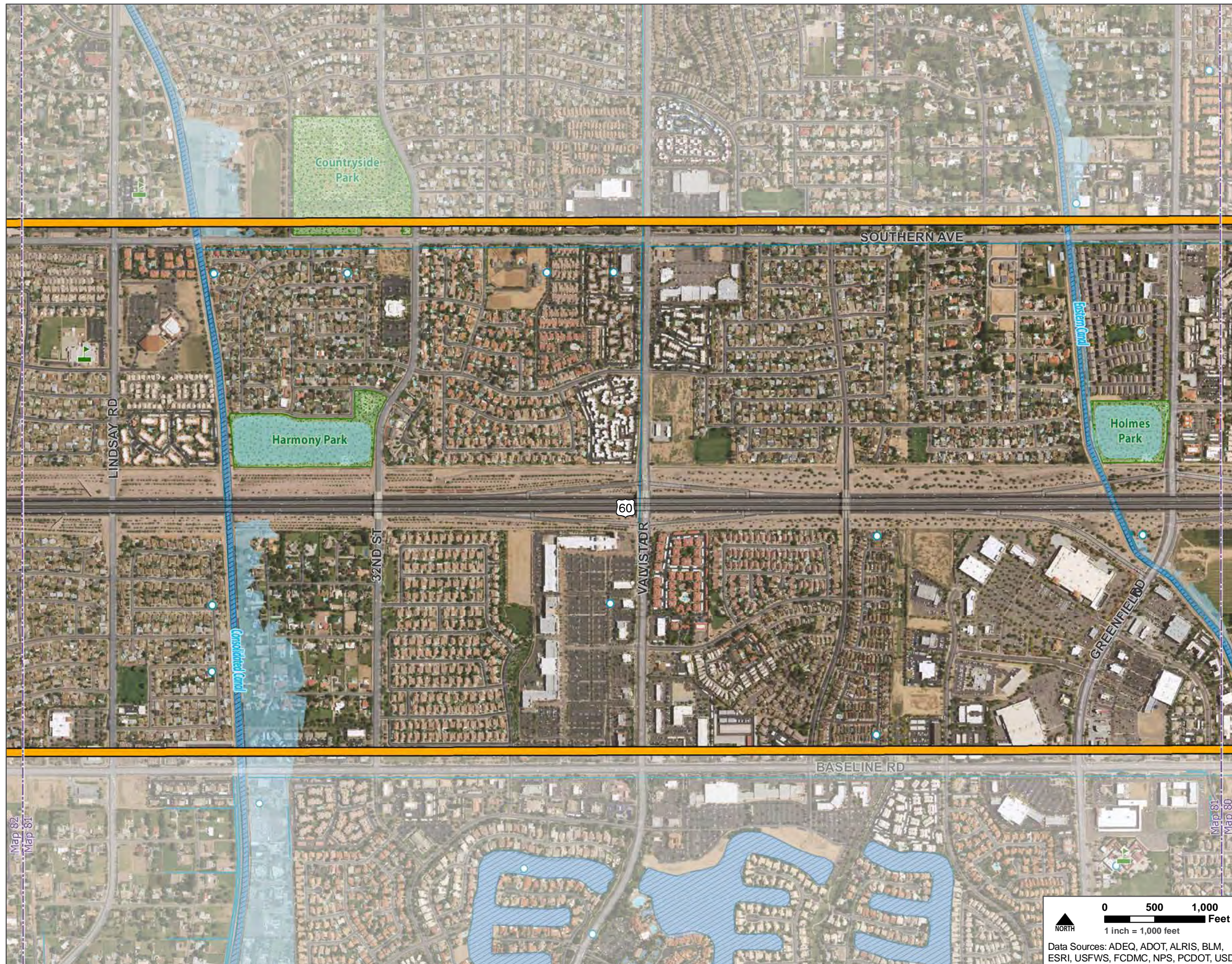


# PASSENGER RAIL CORRIDOR STUDY

## Tucson to Phoenix







## Legend

### Public Parks, Refuges, and Recreation Areas

- Existing Parks, Open Spaces, and Golf Courses
- Planned Recreation Areas

### Section 4(f) and Section 6(f) Resources

- National Register of Historic Places
- Potential Recreational Areas
- Recreation Trail
- Santa Cruz River Park Trail
- Public Parks, Refuges, and Recreation Areas
- Section 6(f) Resources

### Hazardous Materials

- Large Quantity Generators
- Treatment, Storage, and Disposal Facilities
- Municipal Solid Waste Landfill
- ADEQ Water Quality Assurance Revolving Fund Site
- EPA National Priority List Site

### Geology and Prime and Unique Farmland

- Earth Fissure
- Farmland of unique importance
- Prime farmland if irrigated

### Water Resources

- Wells
- Streams, Washes, and Canals
- Lakes
- NWI Wetlands
- FEMA 100-Year Floodplain

### Reference

- Yellow Corridor Alternative
- Orange Corridor Alternative
- Railroad

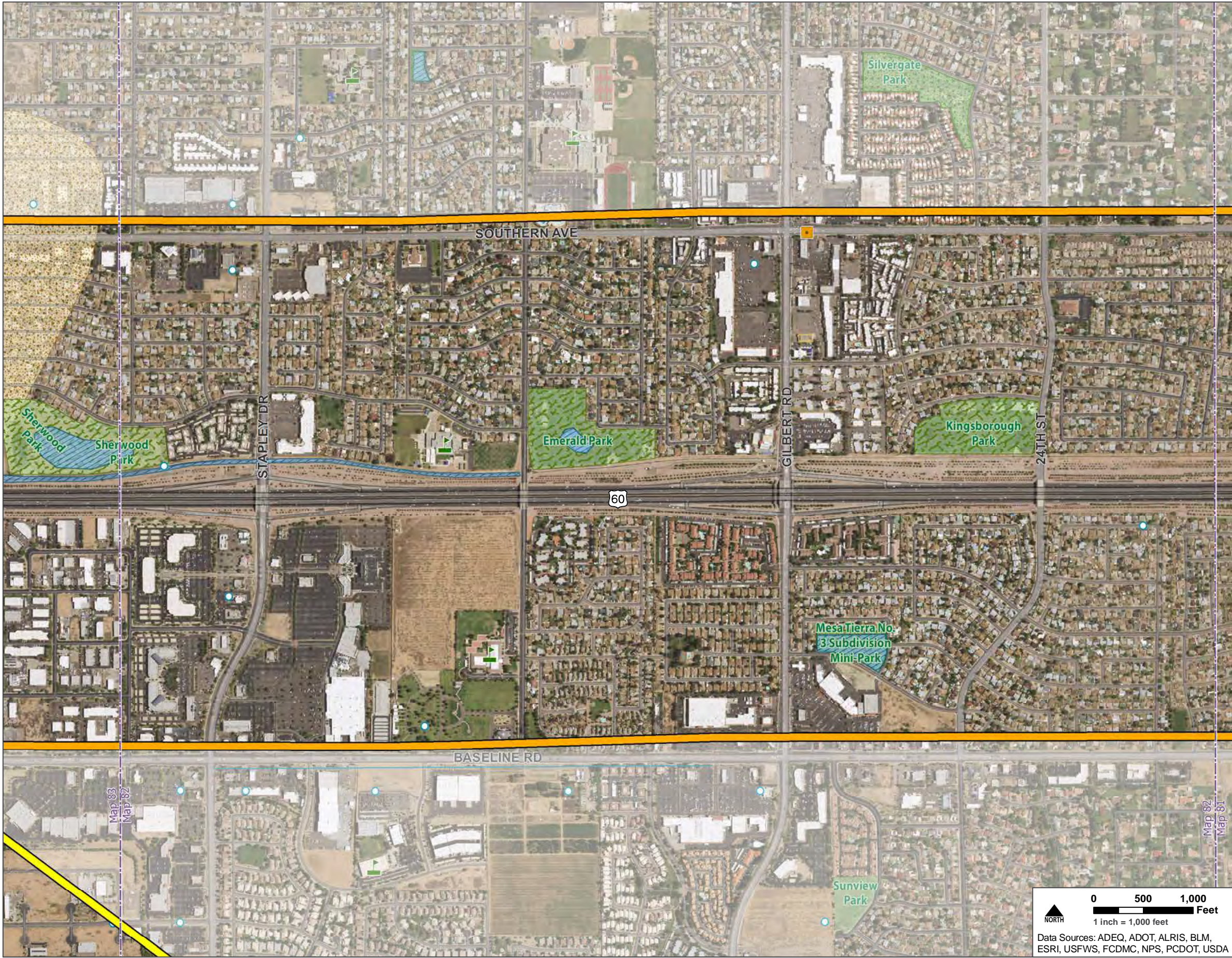


# PASSENGER RAIL CORRIDOR STUDY

## Tucson to Phoenix







**Legend**

**Public Parks, Refuges, and Recreation Areas**

- Existing Parks, Open Spaces, and Golf Courses
- Planned Recreation Areas

**Section 4(f) and Section 6(f) Resources**

- National Register of Historic Places
- Potential Recreational Areas
- Recreation Trail
- Santa Cruz River Park Trail
- Public Parks, Refuges, and Recreation Areas
- Section 6(f) Resources

**Hazardous Materials**

- Large Quantity Generators
- Treatment, Storage, and Disposal Facilities
- Municipal Solid Waste Landfill
- ADEQ Water Quality Assurance Revolving Fund Site
- EPA National Priority List Site

**Geology and Prime and Unique Farmland**

- Earth Fissure
- Farmland of unique importance
- Prime farmland if irrigated

**Water Resources**

- Wells
- Streams, Washes, and Canals
- Lakes
- NWI Wetlands
- FEMA 100-Year Floodplain

**Reference**

- Yellow Corridor Alternative
- Orange Corridor Alternative
- Railroad

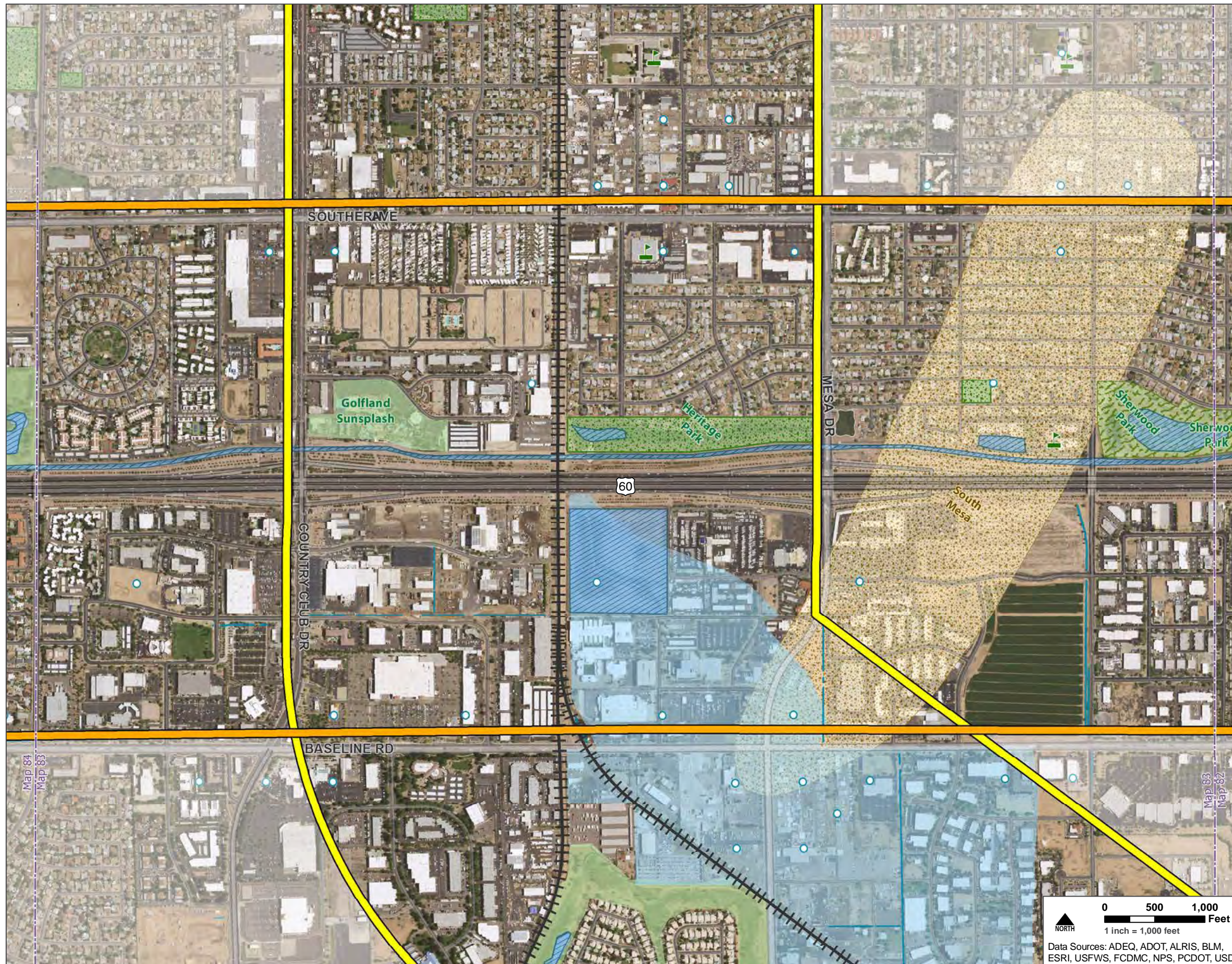


# PASSENGER RAIL CORRIDOR STUDY

Tucson to Phoenix







**Legend**

**Public Parks, Refuges, and Recreation Areas**

- Existing Parks, Open Spaces, and Golf Courses
- Planned Recreation Areas

**Section 4(f) and Section 6(f) Resources**

- National Register of Historic Places
- Potential Recreational Areas
- Recreation Trail
- Santa Cruz River Park Trail
- Public Parks, Refuges, and Recreation Areas
- Section 6(f) Resources

**Hazardous Materials**

- Large Quantity Generators
- Treatment, Storage, and Disposal Facilities
- Municipal Solid Waste Landfill
- ADEQ Water Quality Assurance Revolving Fund Site
- EPA National Priority List Site

**Geology and Prime and Unique Farmland**

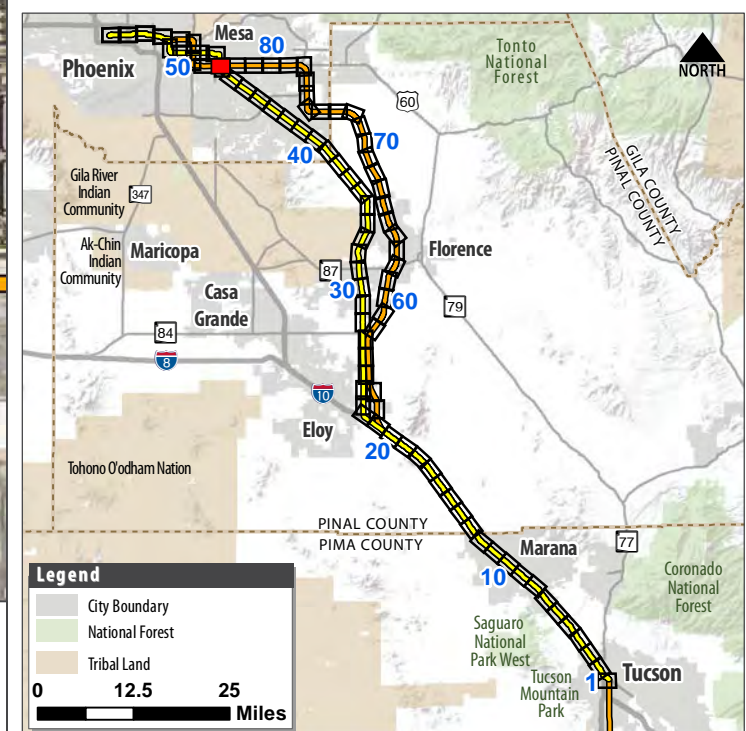
- Earth Fissure
- Farmland of unique importance
- Prime farmland if irrigated

**Water Resources**

- Wells
- Streams, Washes, and Canals
- Lakes
- NWI Wetlands
- FEMA 100-Year Floodplain

**Reference**

- Yellow Corridor Alternative
- Orange Corridor Alternative
- Railroad



# PASSENGER RAIL CORRIDOR STUDY

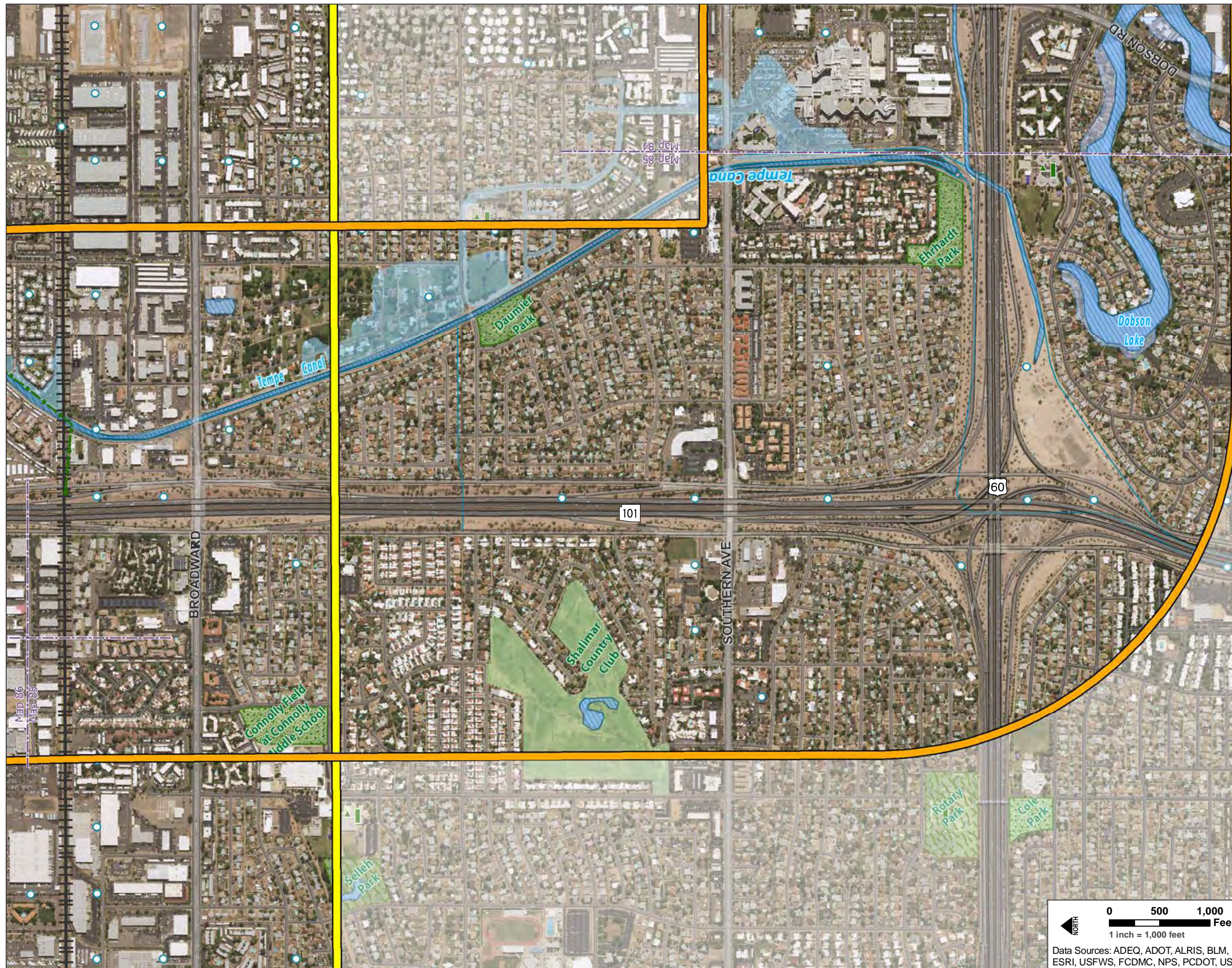
## Tucson to Phoenix











## Legend

### Public Parks, Refuges, and Recreation Areas

- Existing Parks, Open Spaces, and Golf Courses
- Planned Recreation Areas

### Section 4(f) and Section 6(f) Resources

- National Register of Historic Places
- Potential Recreational Areas
- Recreation Trail
- Santa Cruz River Park Trail
- Public Parks, Refuges, and Recreation Areas
- Section 6(f) Resources

### Hazardous Materials

- Large Quantity Generators
- Treatment, Storage, and Disposal Facilities
- Municipal Solid Waste Landfill
- ADEQ Water Quality Assurance Revolving Fund Site
- EPA National Priority List Site

### Geology and Prime and Unique Farmland

- Earth Fissure
- Farmland of unique importance
- Prime farmland if irrigated

### Water Resources

- Wells
- Streams, Washes, and Canals
- Lakes
- NWI Wetlands
- FEMA 100-Year Floodplain

### Reference

- Yellow Corridor Alternative
- Orange Corridor Alternative
- Railroad

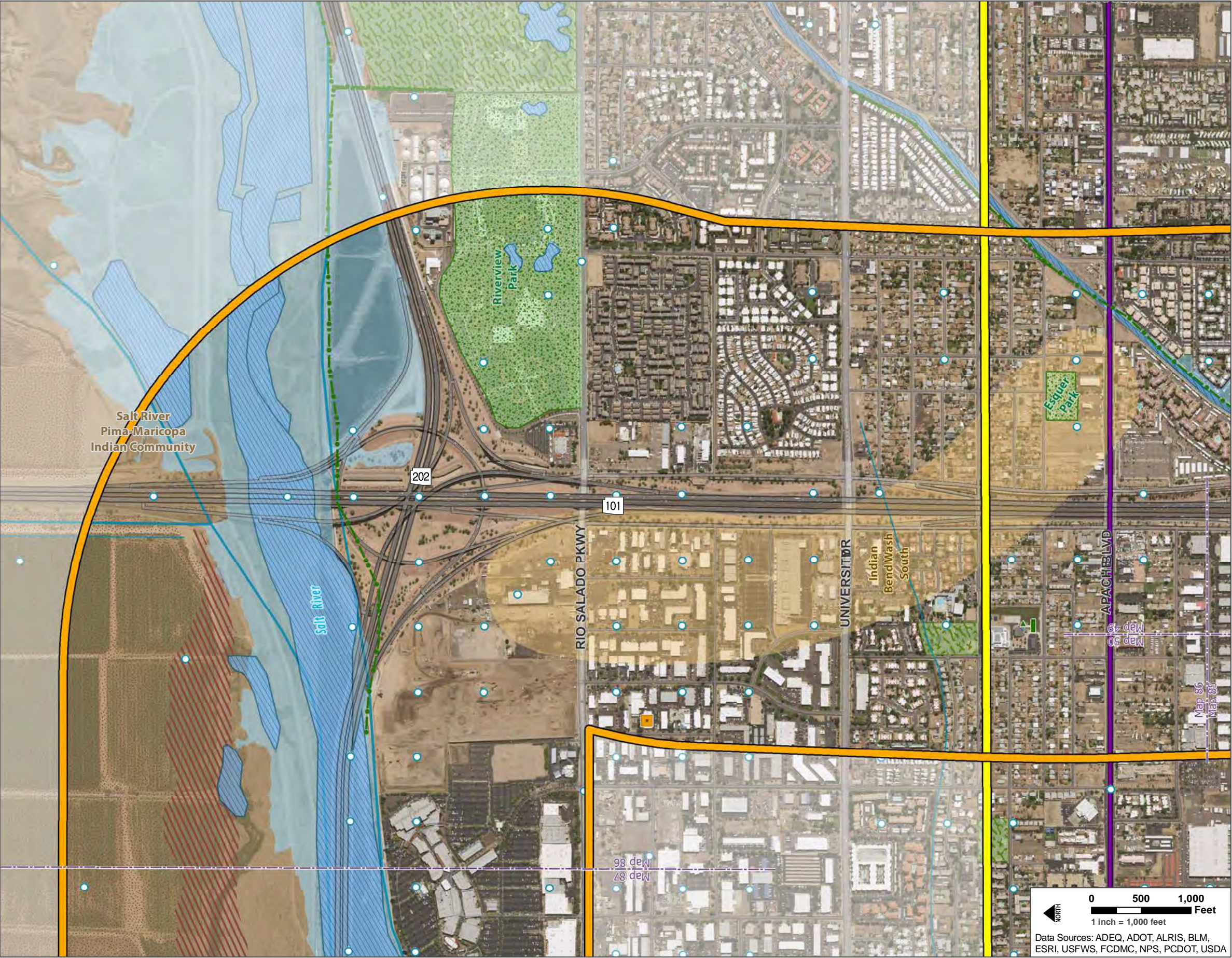


# PASSENGER RAIL CORRIDOR STUDY

## Tucson to Phoenix







**Legend**

**Public Parks, Refuges, and Recreation Areas**

- Existing Parks, Open Spaces, and Golf Courses
- Planned Recreation Areas

**Section 4(f) and Section 6(f) Resources**

- National Register of Historic Places
- Potential Recreational Areas
- Recreation Trail
- Santa Cruz River Park Trail
- Public Parks, Refuges, and Recreation Areas
- Section 6(f) Resources

**Hazardous Materials**

- Large Quantity Generators
- Treatment, Storage, and Disposal Facilities
- Municipal Solid Waste Landfill
- ADEQ Water Quality Assurance Revolving Fund Site
- EPA National Priority List Site

**Geology and Prime and Unique Farmland**

- Earth Fissure
- Farmland of unique importance
- Prime farmland if irrigated

**Water Resources**

- Wells
- Streams, Washes, and Canals
- Lakes
- NWI Wetlands
- FEMA 100-Year Floodplain

**Reference**

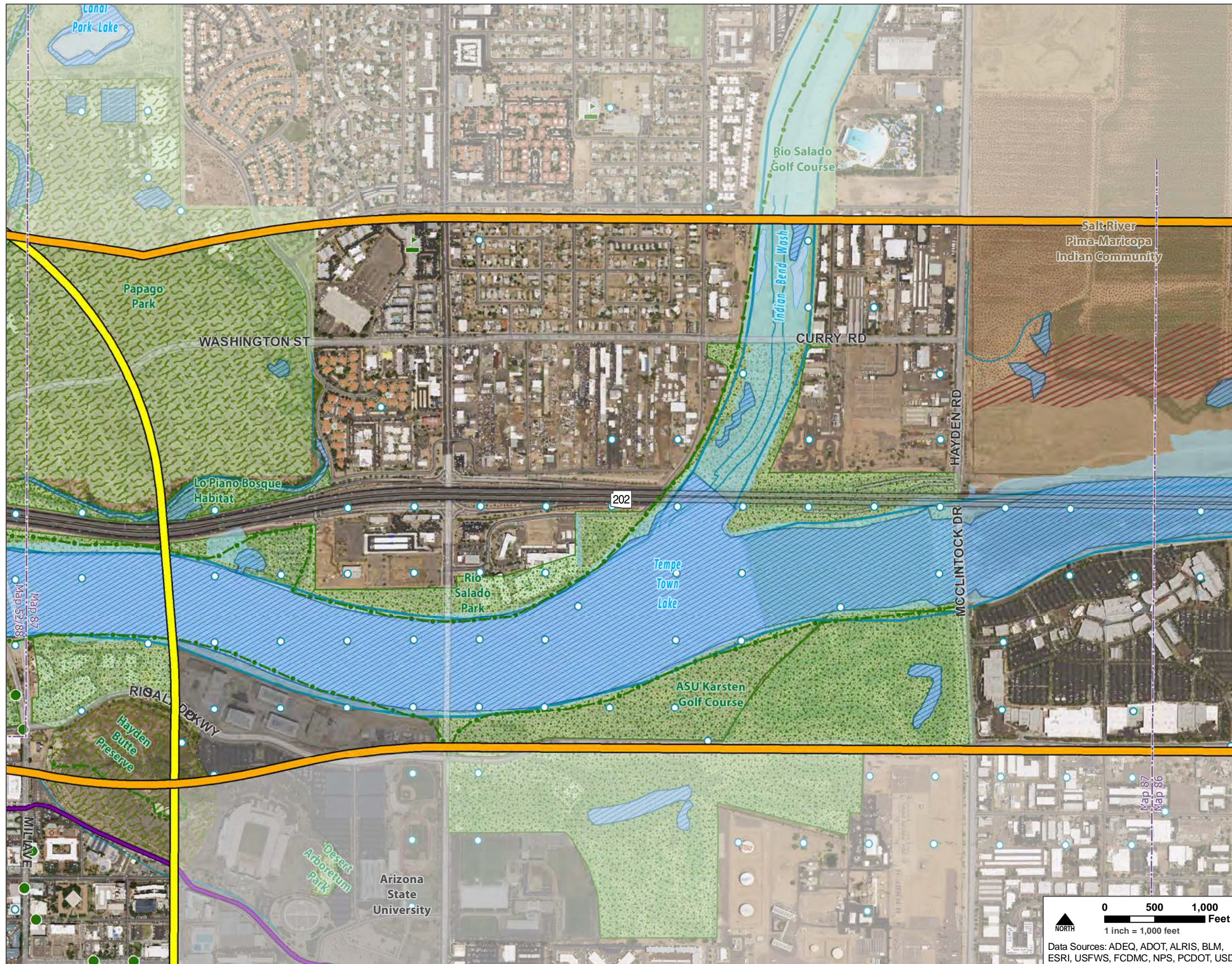
- Yellow Corridor Alternative
- Orange Corridor Alternative
- Railroad
- Valley Metro Light Rail
- Tribal Land



**PASSENGER RAIL CORRIDOR STUDY**  
Tucson to Phoenix







## Legend

### Public Parks, Refuges, and Recreation Areas

- Existing Parks, Open Spaces, and Golf Courses
- Planned Recreation Areas

### Section 4(f) and Section 6(f) Resources

- National Register of Historic Places
- Potential Recreational Areas
- Recreation Trail
- Santa Cruz River Park Trail
- Public Parks, Refuges, and Recreation Areas
- Section 6(f) Resources

### Hazardous Materials

- Large Quantity Generators
- Treatment, Storage, and Disposal Facilities
- Municipal Solid Waste Landfill
- ADEQ Water Quality Assurance Revolving Fund Site
- EPA National Priority List Site

### Geology and Prime and Unique Farmland

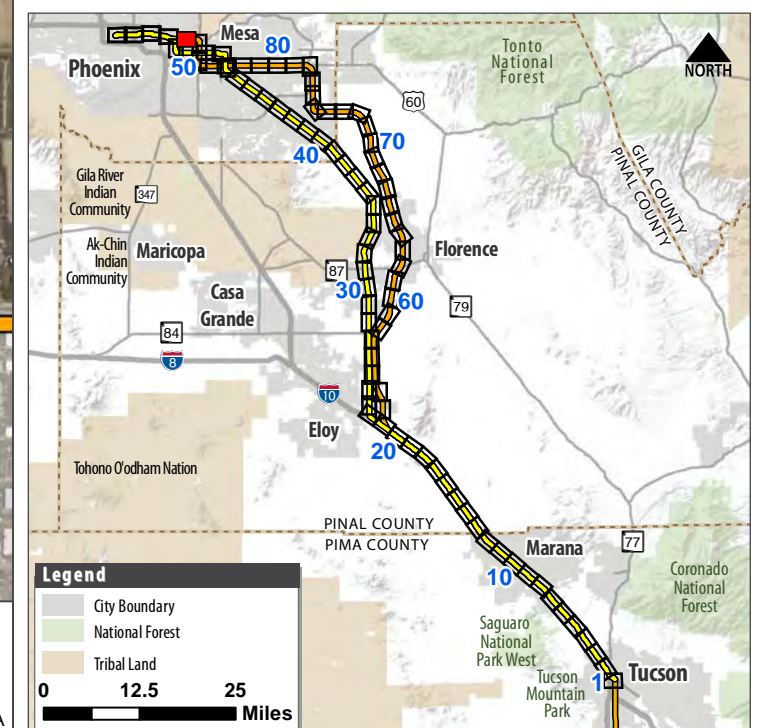
- Earth Fissure
- Farmland of unique importance
- Prime farmland if irrigated

### Water Resources

- Wells
- Streams, Washes, and Canals
- Lakes
- NWI Wetlands
- FEMA 100-Year Floodplain

### Reference

- Yellow Corridor Alternative
- Orange Corridor Alternative
- Railroad
- Valley Metro Light Rail
- Tribal Land

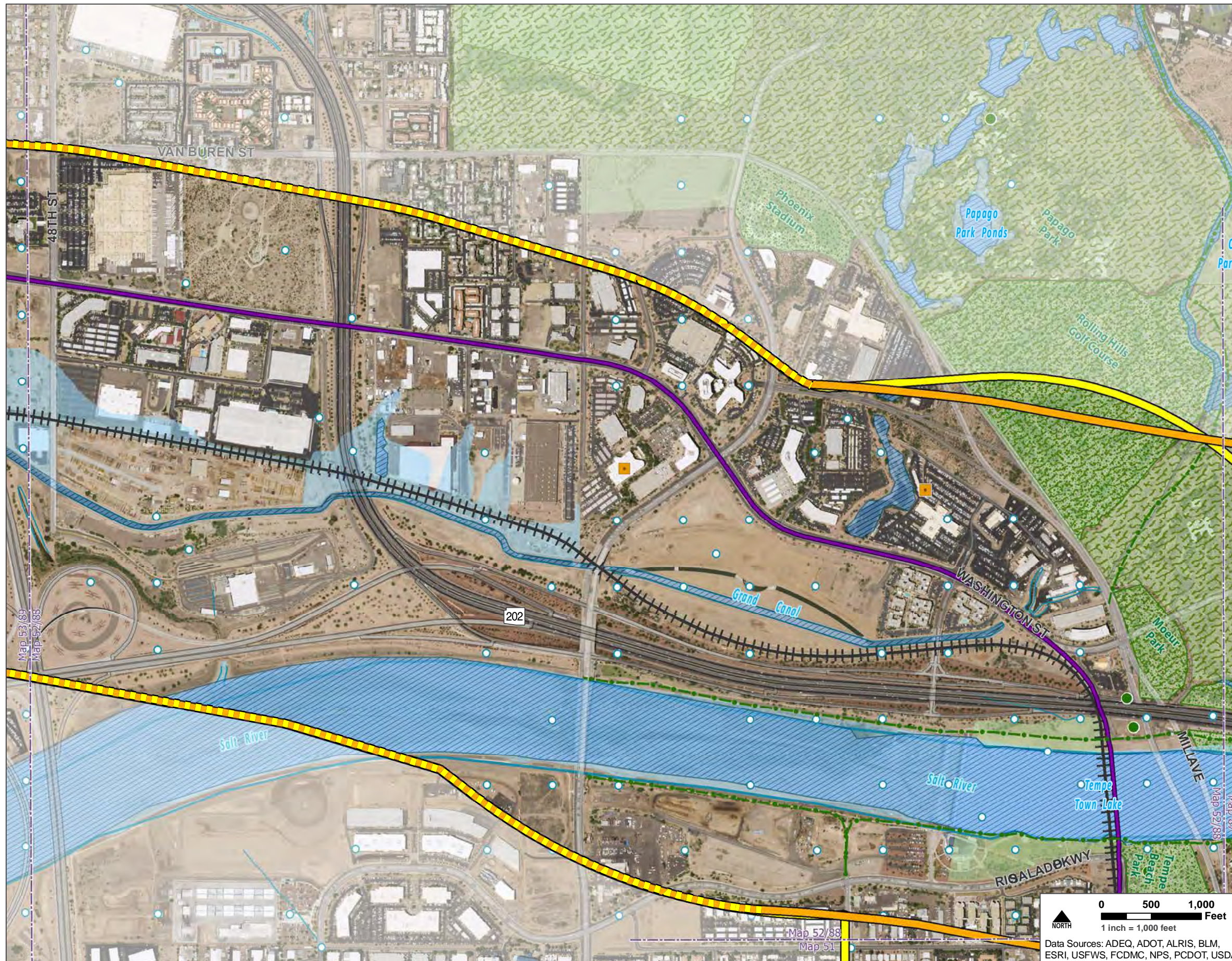


# PASSENGER RAIL CORRIDOR STUDY

## Tucson to Phoenix







### Legend

**Public Parks, Refuges, and Recreation Areas**

- Existing Parks, Open Spaces, and Golf Courses
- Planned Recreation Areas

**Section 4(f) and Section 6(f) Resources**

- National Register of Historic Places
- Potential Recreational Areas
- Recreation Trail
- Santa Cruz River Park Trail
- Public Parks, Refuges, and Recreation Areas
- Section 6(f) Resources

**Hazardous Materials**

- Large Quantity Generators
- Treatment, Storage, and Disposal Facilities
- Municipal Solid Waste Landfill
- ADEQ Water Quality Assurance Revolving Fund Site
- EPA National Priority List Site

**Geology and Prime and Unique Farmland**

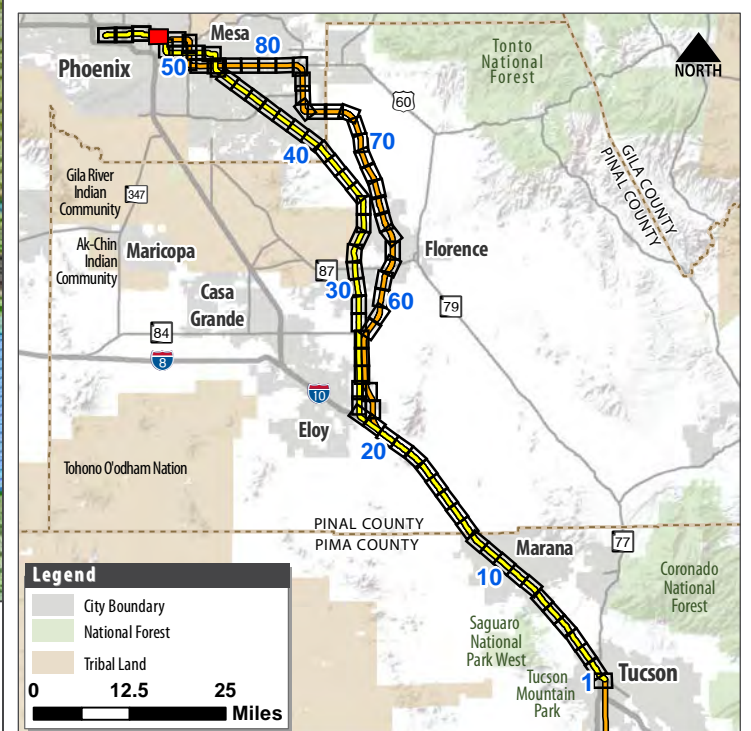
- Earth Fissure
- Farmland of unique importance
- Prime farmland if irrigated

**Water Resources**

- Wells
- Streams, Washes, and Canals
- Lakes
- NWI Wetlands
- FEMA 100-Year Floodplain

**Reference**

- Yellow Corridor Alternative
- Orange Corridor Alternative
- Railroad
- Valley Metro Light Rail

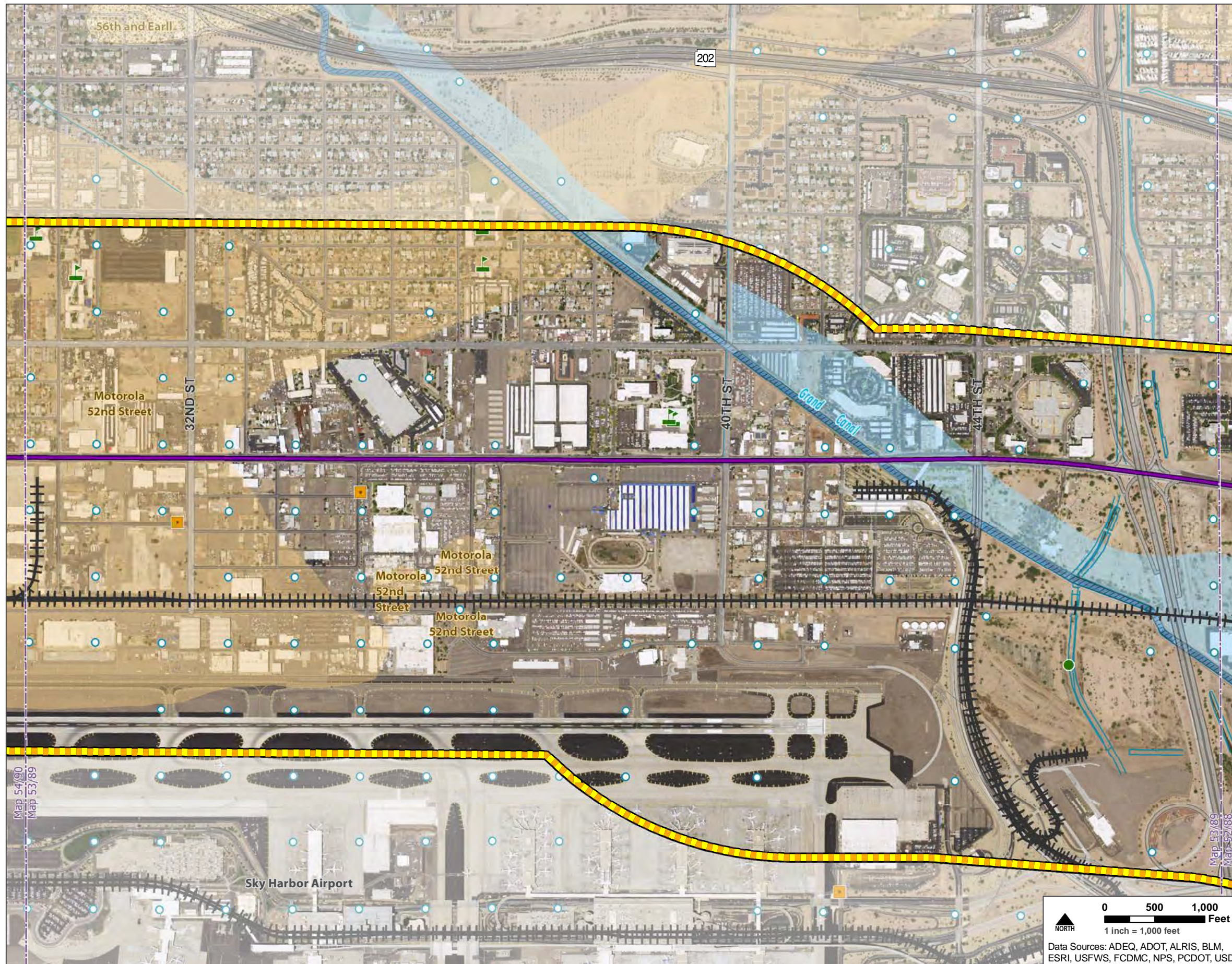


# PASSENGER RAIL CORRIDOR STUDY

## Tucson to Phoenix







## Legend

### Public Parks, Refuges, and Recreation Areas

- Existing Parks, Open Spaces, and Golf Courses
- Planned Recreation Areas

### Section 4(f) and Section 6(f) Resources

- National Register of Historic Places
- Potential Recreational Areas
- Recreation Trail
- Santa Cruz River Park Trail
- Public Parks, Refuges, and Recreation Areas
- Section 6(f) Resources

### Hazardous Materials

- Large Quantity Generators
- Treatment, Storage, and Disposal Facilities
- Municipal Solid Waste Landfill
- ADEQ Water Quality Assurance Revolving Fund Site
- EPA National Priority List Site

### Geology and Prime and Unique Farmland

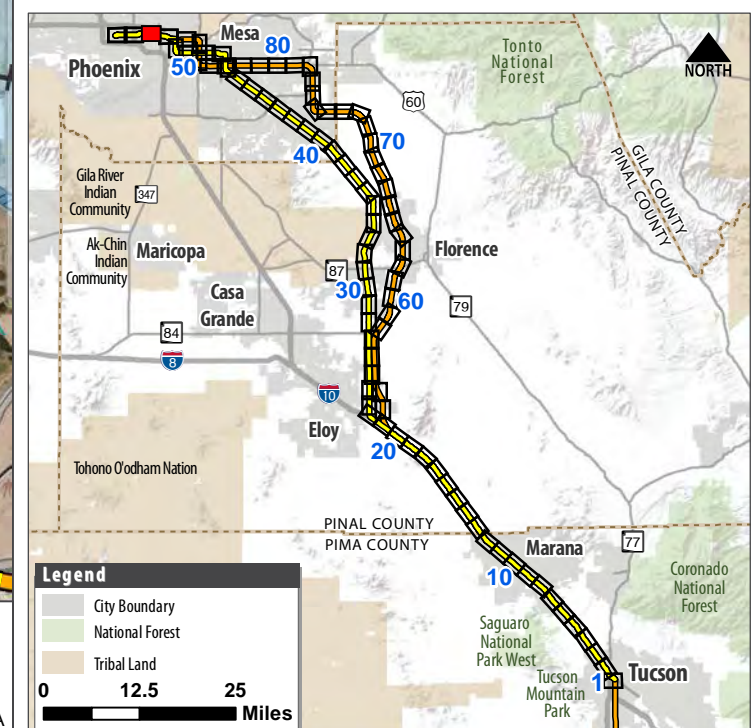
- Earth Fissure
- Farmland of unique importance
- Prime farmland if irrigated

### Water Resources

- Wells
- Streams, Washes, and Canals
- Lakes
- NWI Wetlands
- FEMA 100-Year Floodplain

### Reference

- Yellow Corridor Alternative
- Orange Corridor Alternative
- Railroad
- Valley Metro Light Rail

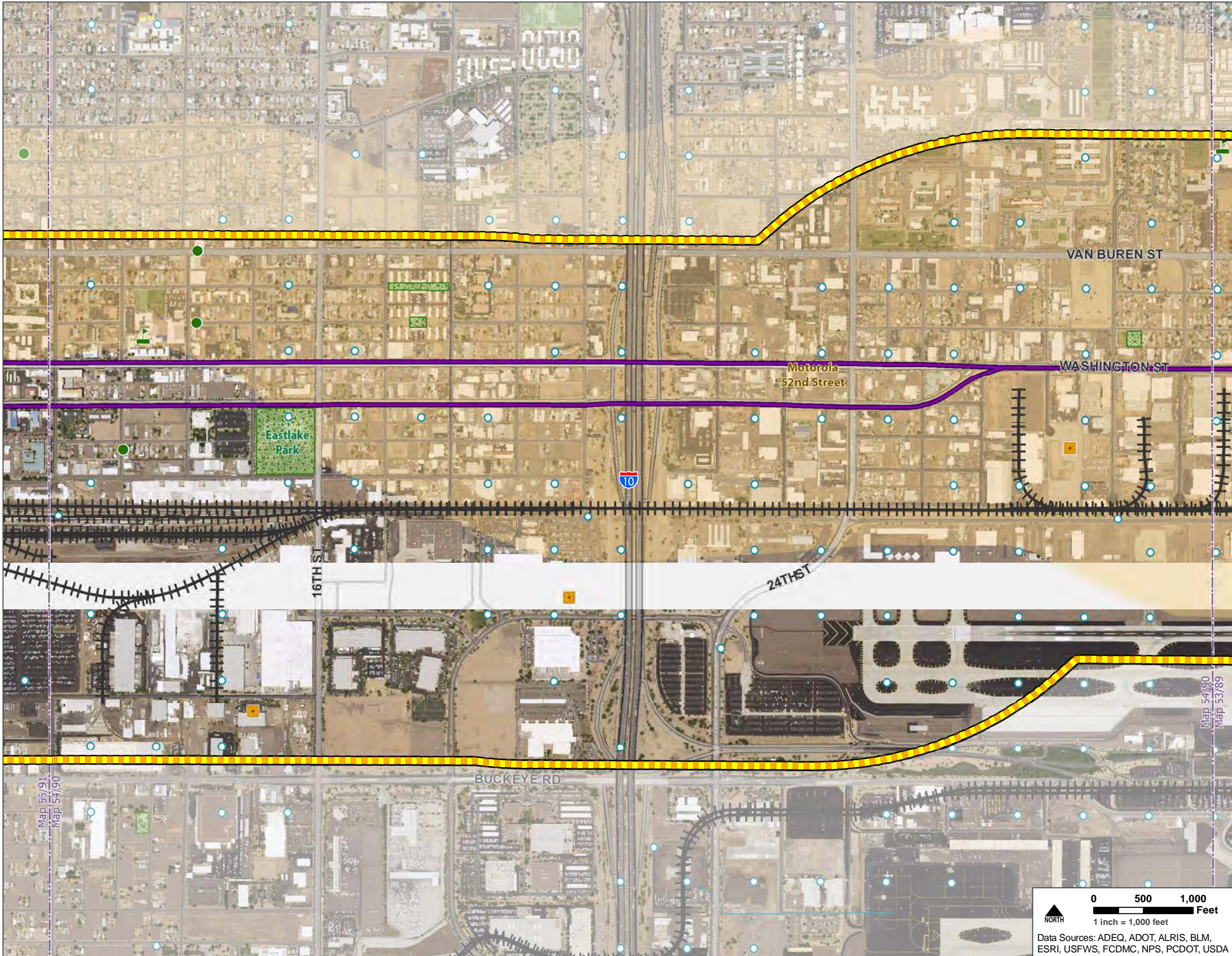


# PASSENGER RAIL CORRIDOR STUDY

## Tucson to Phoenix







**Legend**

**Public Parks, Refuges, and Recreation Areas**

- Existing Parks, Open Spaces, and Golf Courses
- Planned Recreation Areas

**Section 4(f) and Section 6(f) Resources**

- National Register of Historic Places
- Potential Recreational Areas
- Recreation Trail
- Santa Cruz River Park Trail
- Public Parks, Refuges, and Recreation Areas
- Section 6(f) Resources

**Hazardous Materials**

- Large Quantity Generators
- Treatment, Storage, and Disposal Facilities
- Municipal Solid Waste Landfill
- ADEQ Water Quality Assurance Revolving Fund Site
- EPA National Priority List Site

**Geology and Prime and Unique Farmland**

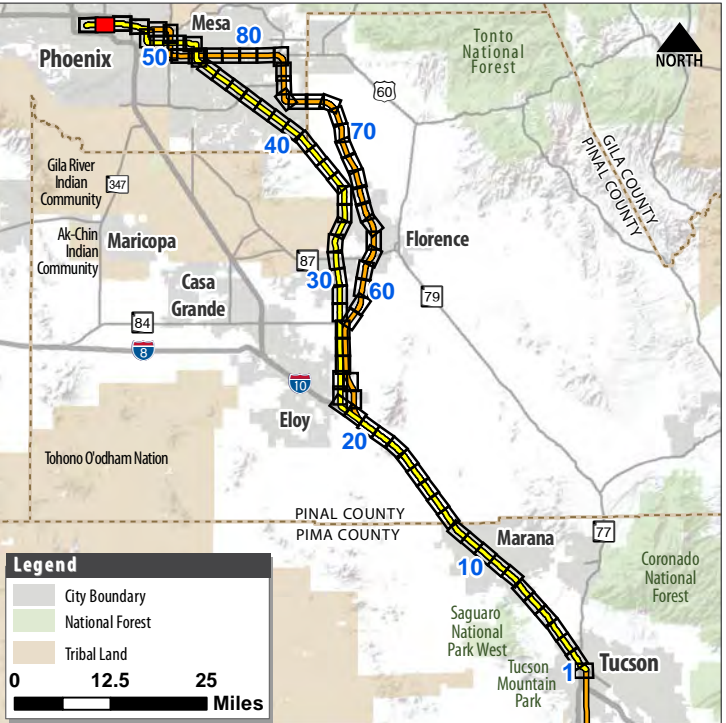
- Earth Fissure
- Farmland of unique importance
- Prime farmland if irrigated

**Water Resources**

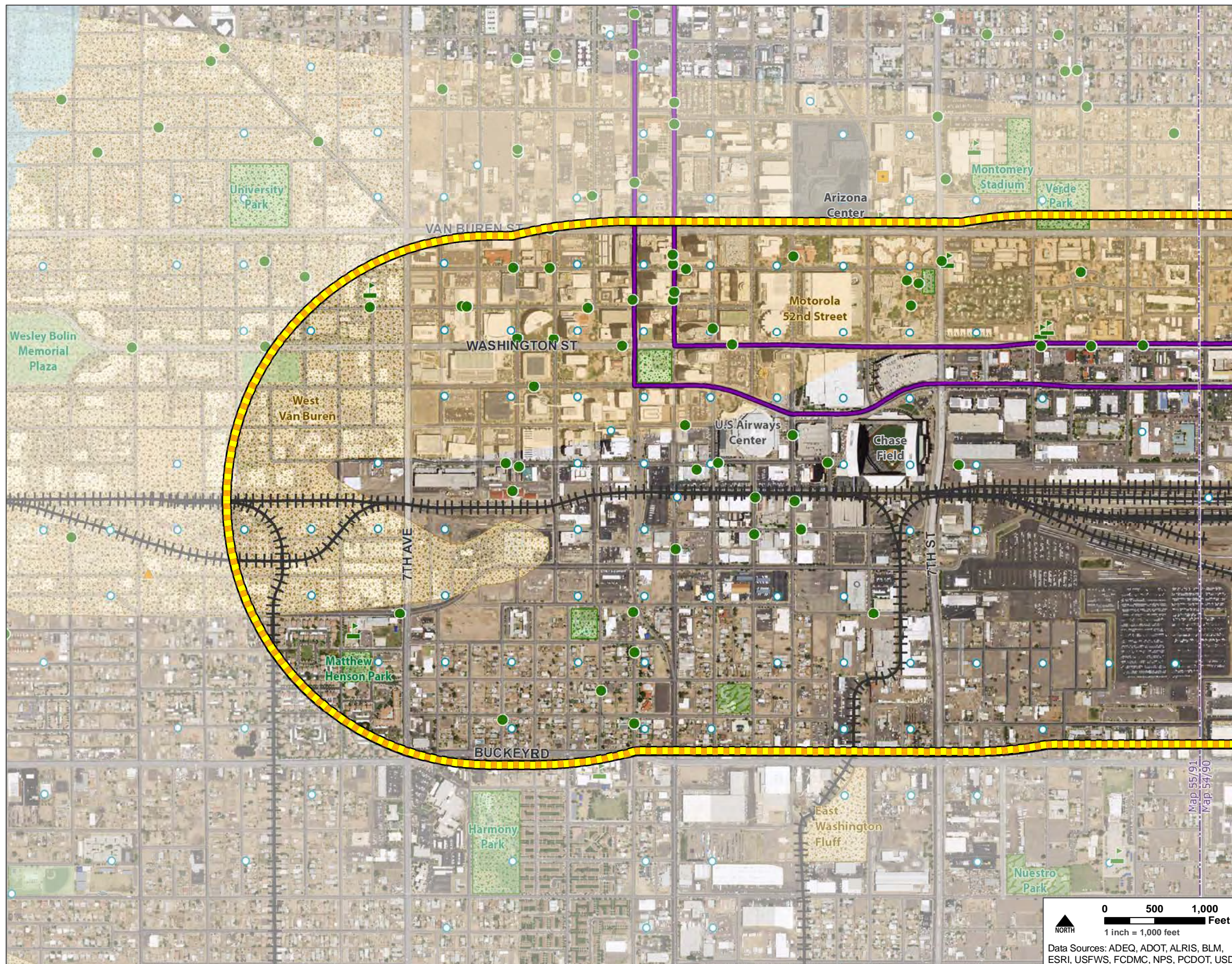
- Wells
- Streams, Washes, and Canals
- Lakes
- NWI Wetlands
- FEMA 100-Year Floodplain

**Reference**

- Yellow Corridor Alternative
- Orange Corridor Alternative
- Railroad
- Valley Metro Light Rail







## Legend

### Public Parks, Refuges, and Recreation Areas

- Existing Parks, Open Spaces, and Golf Courses
- Planned Recreation Areas

### Section 4(f) and Section 6(f) Resources

- National Register of Historic Places
- Potential Recreational Areas
- Recreation Trail
- Santa Cruz River Park Trail
- Public Parks, Refuges, and Recreation Areas
- Section 6(f) Resources

### Hazardous Materials

- Large Quantity Generators
- Treatment, Storage, and Disposal Facilities
- Municipal Solid Waste Landfill
- ADEQ Water Quality Assurance Revolving Fund Site
- EPA National Priority List Site

### Geology and Prime and Unique Farmland

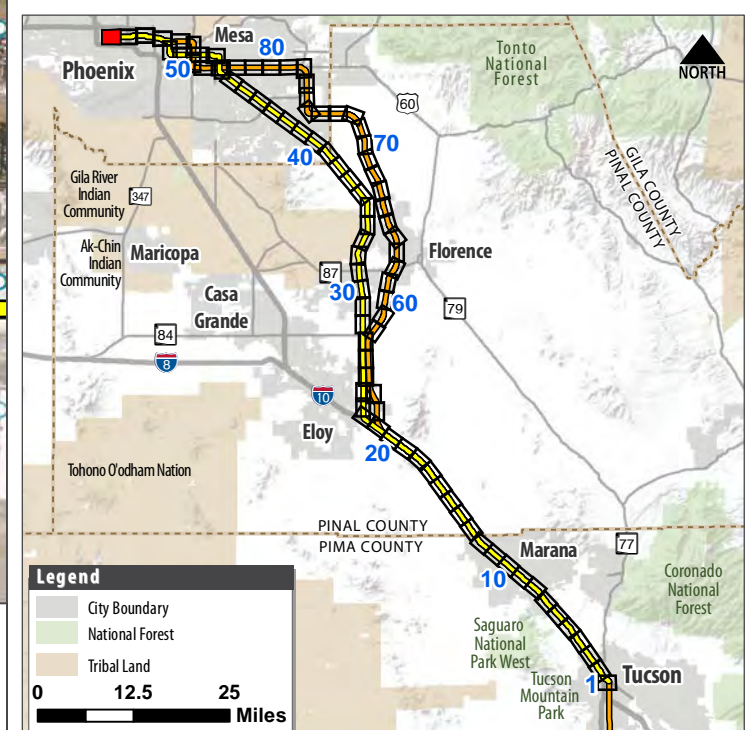
- Earth Fissure
- Farmland of unique importance
- Prime farmland if irrigated

### Water Resources

- Wells
- Streams, Washes, and Canals
- Lakes
- NWI Wetlands
- FEMA 100-Year Floodplain

## Reference

- Yellow Corridor Alternative
- Orange Corridor Alternative
- Railroad
- Valley Metro Light Rail



# PASSENGER RAIL CORRIDOR STUDY

## Tucson to Phoenix

