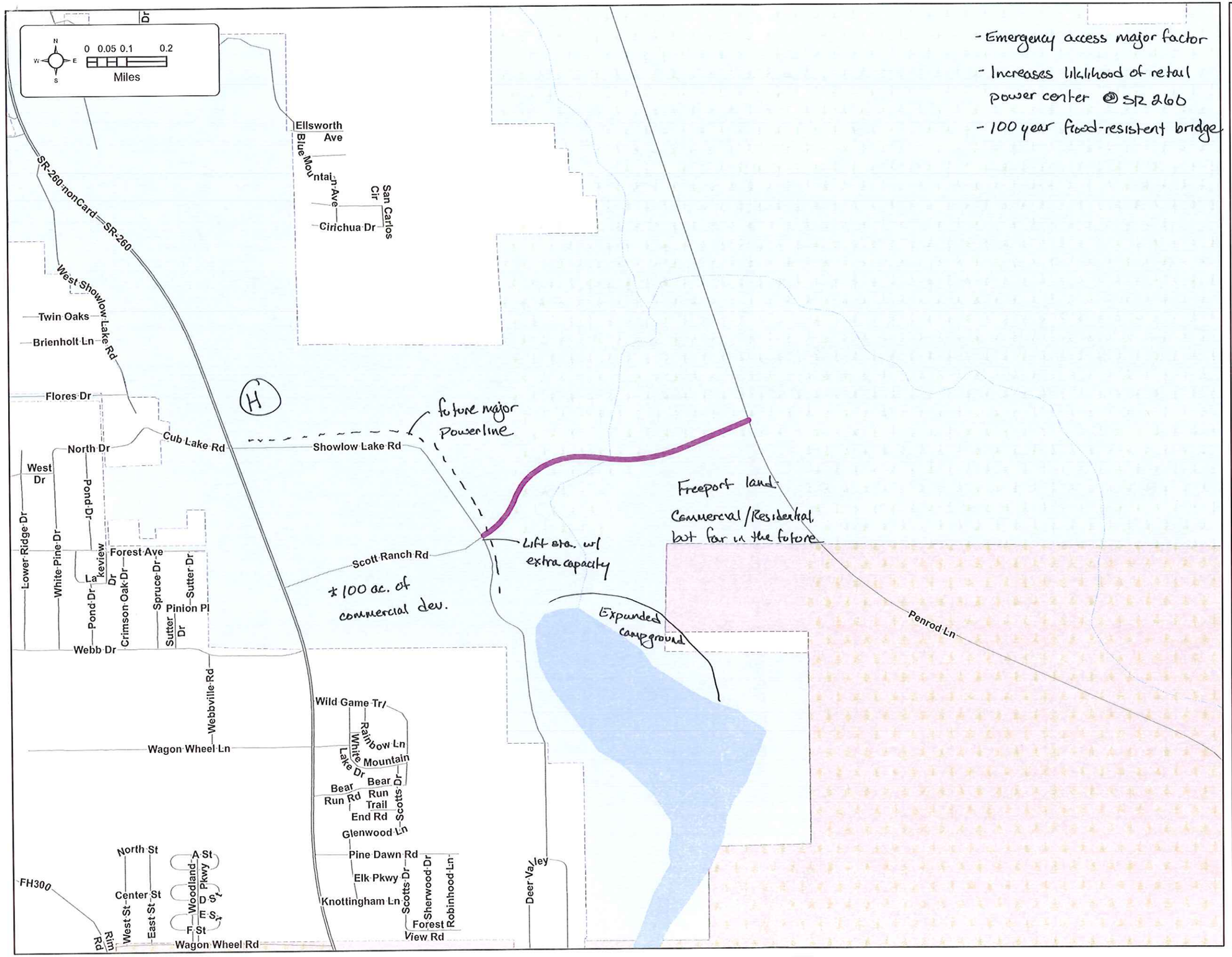

SOUTHERN NAVAJO AND APACHE COUNTIES REGIONAL TRANSPORTATION PLAN
SCOTT RANCH RD PHASE II

Legend

- Scott Ranch Road Phase II
- Lake
- River/Wash
- Apache-Sitgreaves N.F
- Indian Reservation
- Railroad
- County Boundary
- State Highway System
- City/Town Limits
- Unincorporated Community

City/Town

- City of Show Low
- Pinetop-Lakeside
- Town of Snowflake
- Town of Taylor

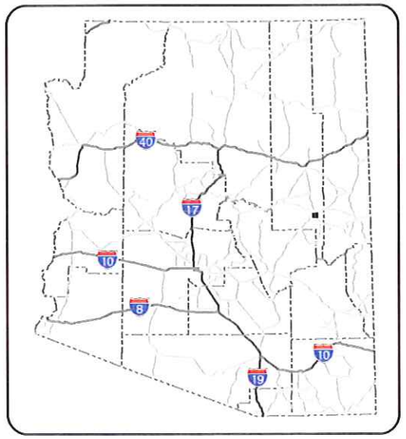

ADOT

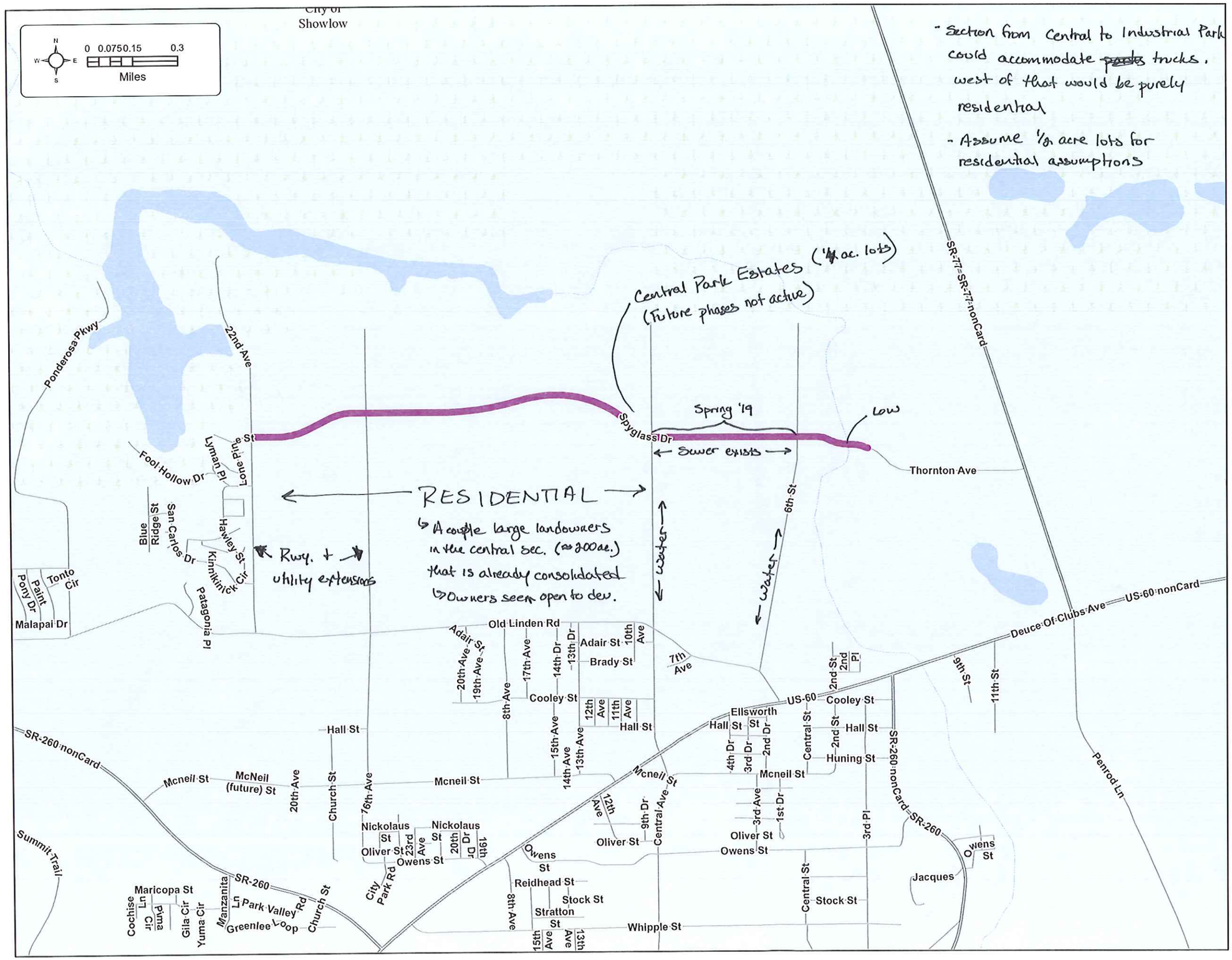

SOUTHERN NAVAJO AND APACHE COUNTIES REGIONAL TRANSPORTATION PLAN
THORNTON CORRIDOR - PHASE I-IV

Legend

- Thornton Corridor Phases I-IV
- Lake
- River/Wash
- Apache-Sitgreaves N.F
- Indian Reservation
- Railroad
- County Boundary
- State Highway System
- City/Town Limits
- Unincorporated Community

City/Town

- City of Show Low
- Pinetop-Lakeside
- Town of Snowflake
- Town of Taylor

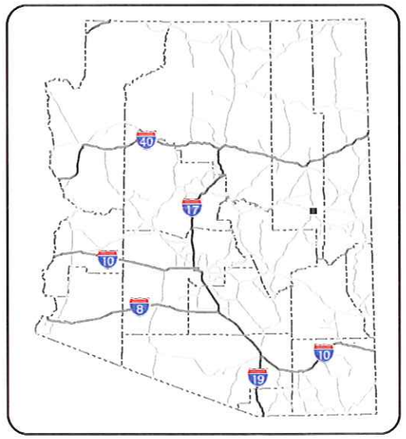

ADOT

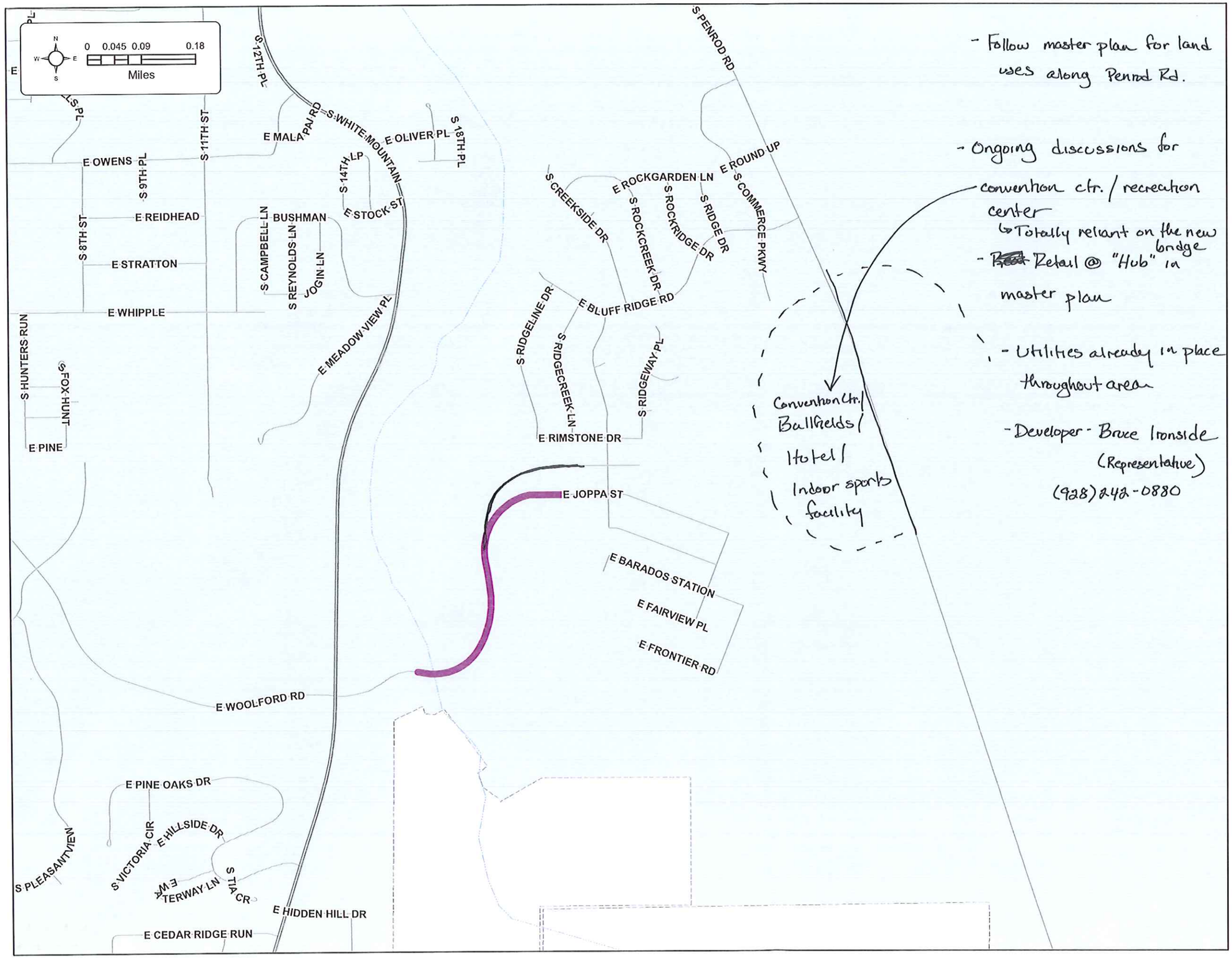

SOUTHERN NAVAJO AND APACHE COUNTIES REGIONAL TRANSPORTATION PLAN WOOLFORD ROAD CROSSING

Legend

- Woolford Road Crossing
- Lake
- River/Wash
- Apache-Sitgreaves N.F
- Indian Reservation
- Railroad
- County Boundary
- State Highway System
- Street
- City/Town Limits
- Unincorporated Community

City/Town

- City of Show Low
- Pinetop-Lakeside
- Town of Snowflake
- Town of Taylor

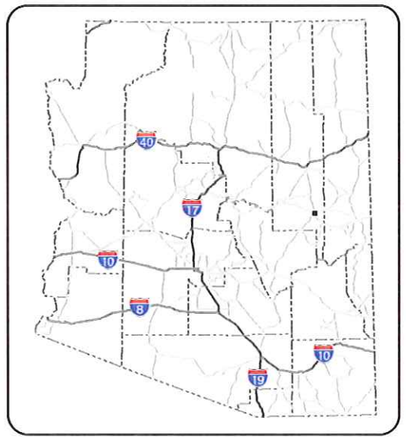

ADOT

SOUTHERN NAVAJO AND APACHE COUNTIES REGIONAL TRANSPORTATION PLAN
SUMMIT TRAIL EXTENSION

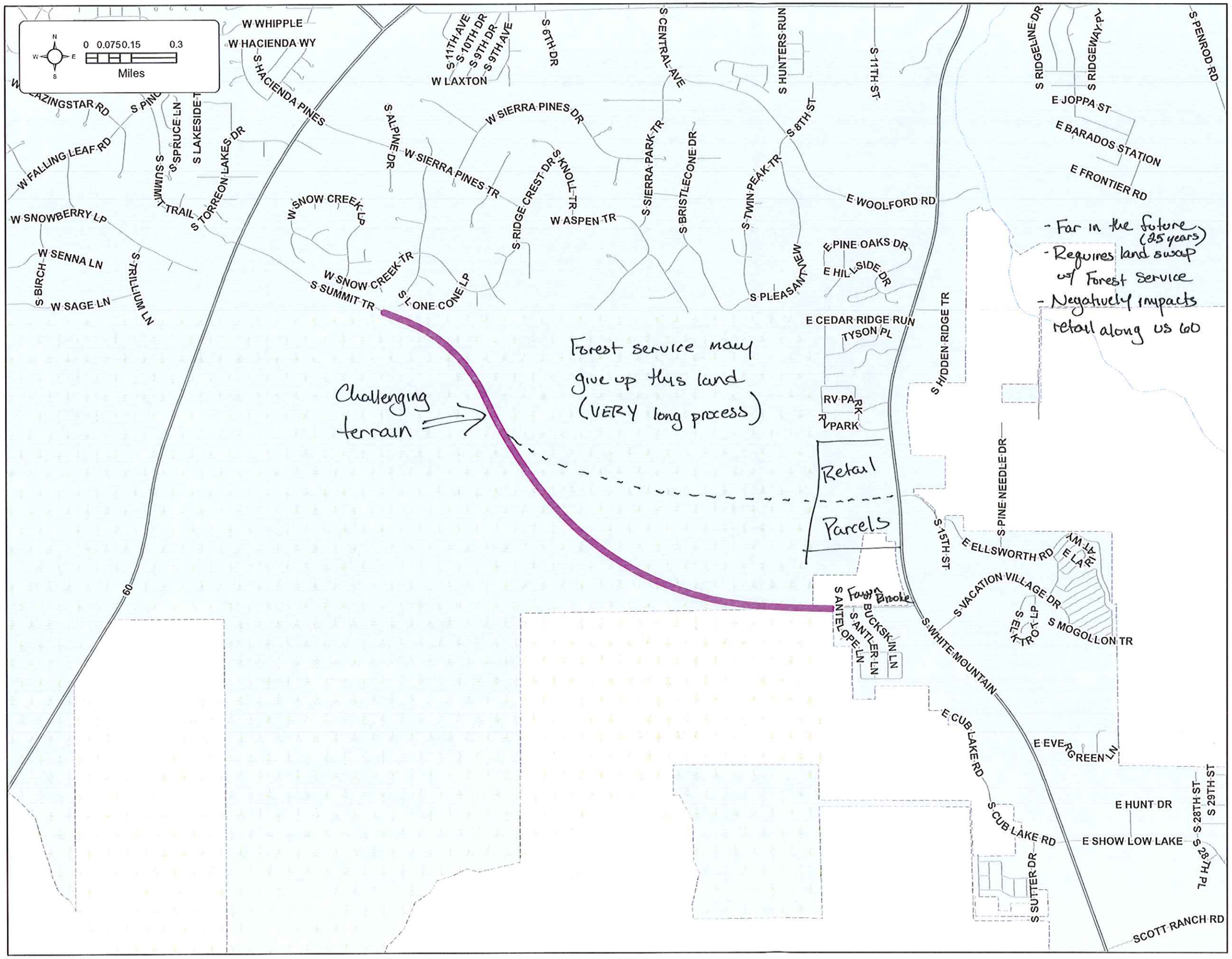

Legend

- Summit Trail Extension
- Lake
- River/Wash
- Apache-Sitgreaves N.F
- Indian Reservation
- Railroad
- County Boundary
- State Highway System
- Street
- City/Town Limits
- Unincorporated Community

City/Town

- City of Show Low
- Pinetop-Lakeside
- Town of Snowflake
- Town of Taylor

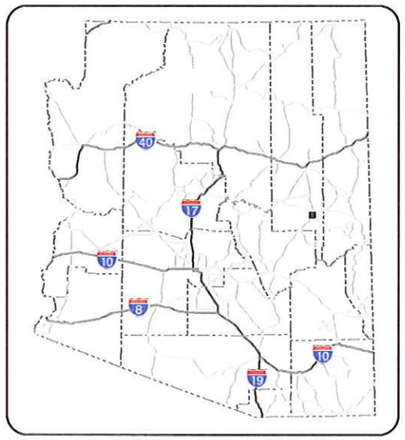

ADOT

SOUTHERN NAVAJO AND APACHE COUNTIES REGIONAL TRANSPORTATION PLAN CENTRAL AVE/WOOLFORD RD IMPROVEMENTS

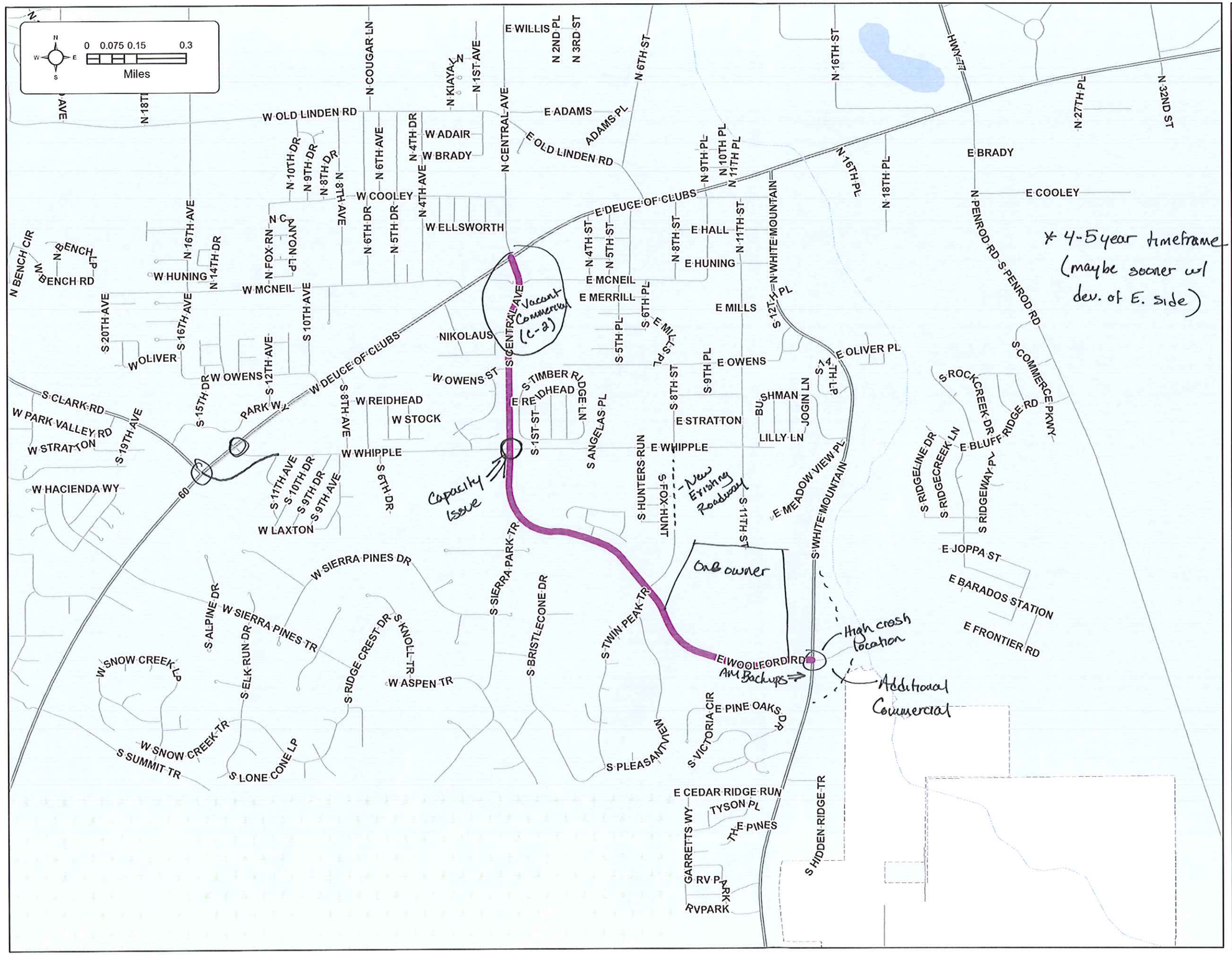

Legend

- Central/Woolford Improvements
- Lake
- River/Wash
- Apache-Sitgreaves N.F
- Indian Reservation
- Railroad
- County Boundary
- State Highway System
- Street
- City/Town Limits
- Unincorporated Community

City/Town

- City of Show Low
- Pinetop-Lakeside
- Town of Snowflake
- Town of Taylor

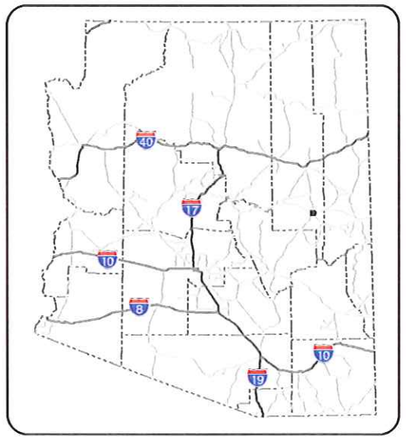

ADOT

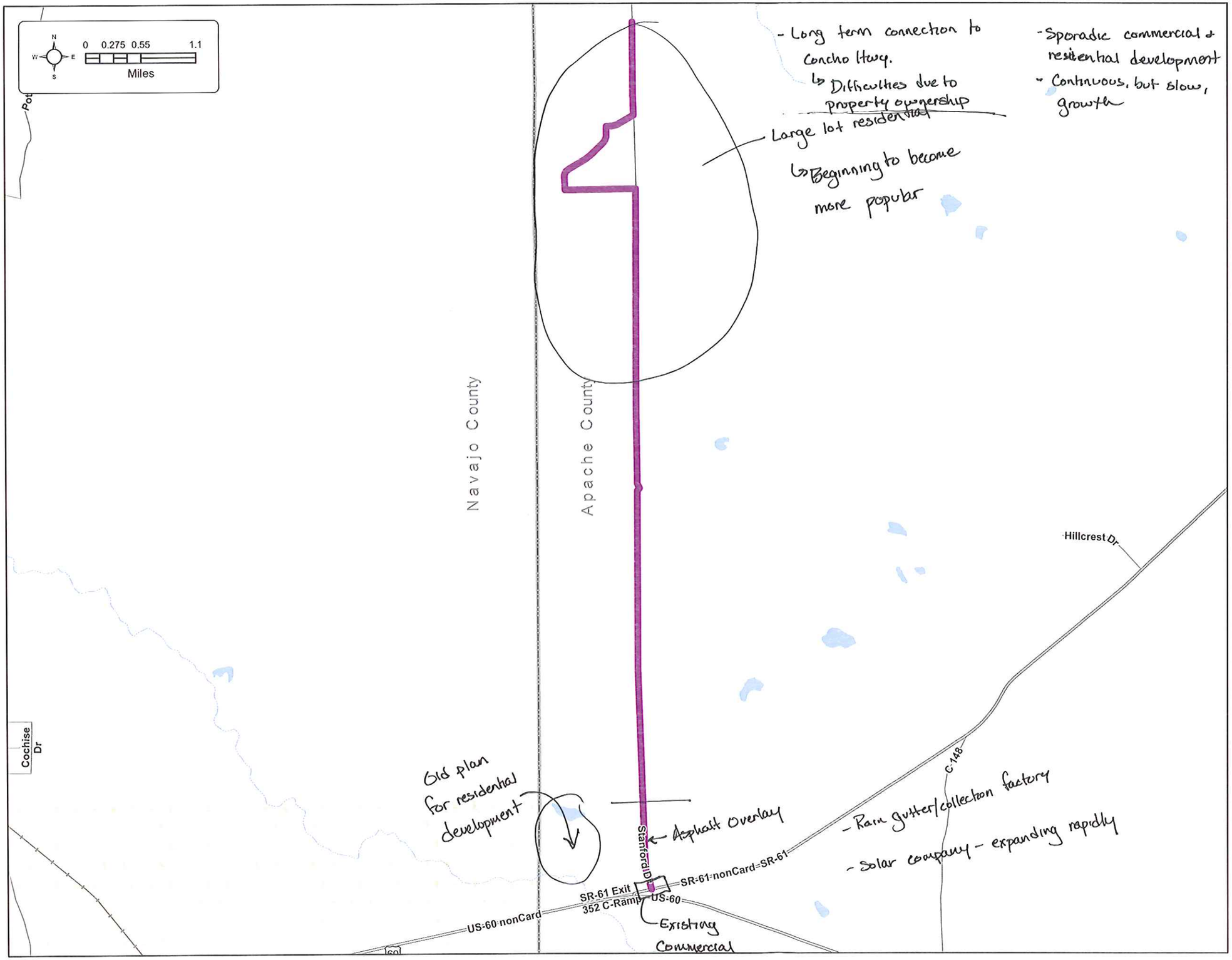

SOUTHERN NAVAJO AND APACHE COUNTIES REGIONAL TRANSPORTATION PLAN
STANFORD DR IMPROVEMENTS

Legend

- Stanford Dr Improvements
- Lake
- River/Wash
- Apache-Sitgreaves N.F
- Indian Reservation
- Railroad
- County Boundary
- State Highway System
- City/Town Limits
- Unincorporated Community

City/Town

- City of Show Low
- Pinetop-Lakeside
- Town of Snowflake
- Town of Taylor

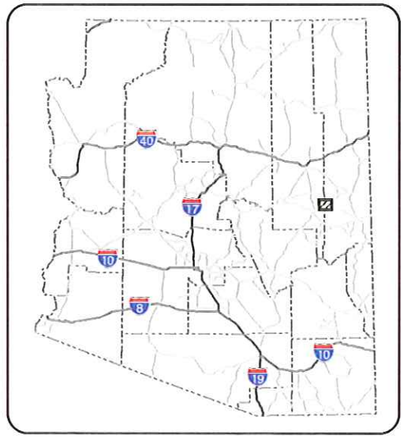

ADOT

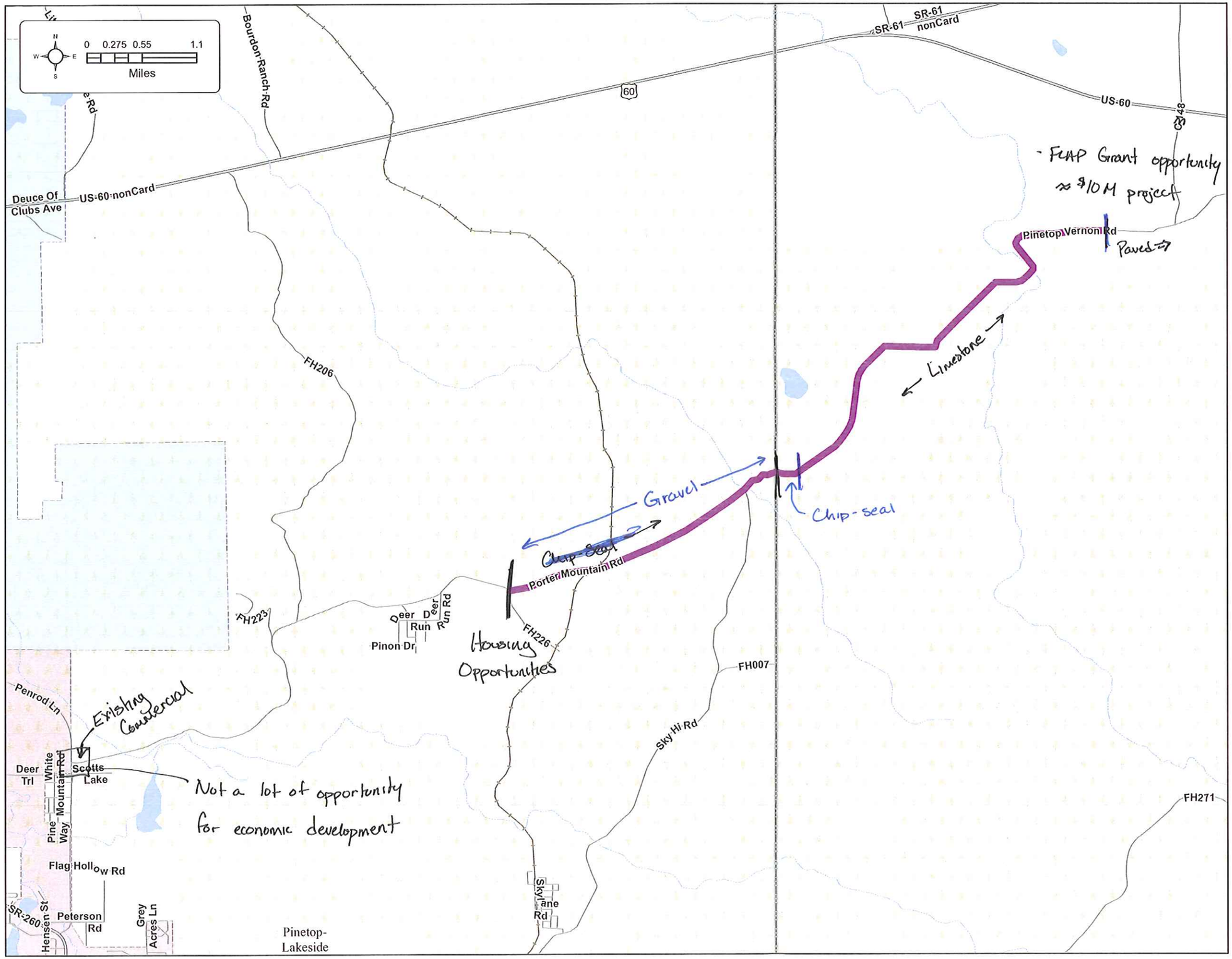

SOUTHERN NAVAJO AND APACHE COUNTIES REGIONAL TRANSPORTATION PLAN
PORTER MOUNTAIN RD/CR-3144/ CR-3148 IMPROVEMENTS

Legend

- Porter Mtn/CR-3144 Improvements
- Lake
- River/Wash
- Apache-Sitgreaves N.F
- Indian Reservation
- Railroad
- County Boundary
- State Highway System
- City/Town Limits
- Unincorporated Community

City/Town

- City of Show Low
- Pinetop-Lakeside
- Town of Snowflake
- Town of Taylor

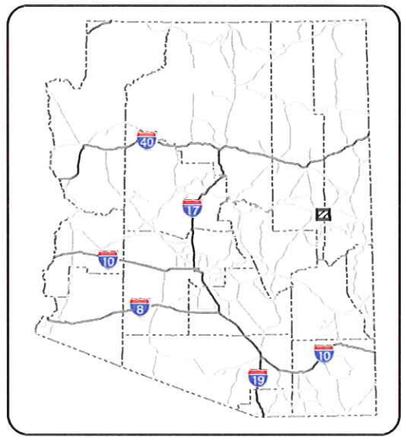

ADOT

SOUTHERN NAVAJO AND APACHE COUNTIES REGIONAL TRANSPORTATION PLAN
US 60 WIDENING

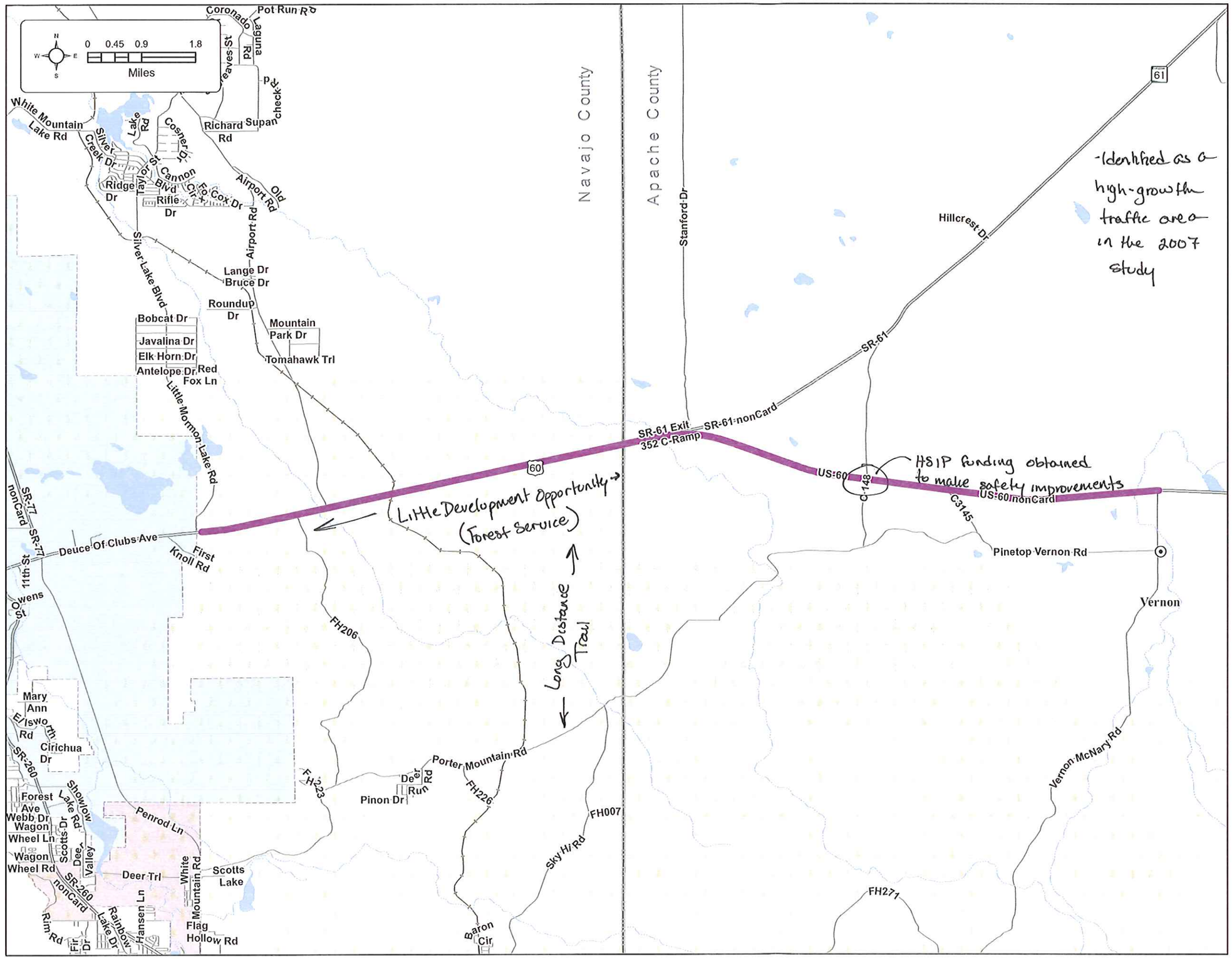

Legend

- US 60 Widening
- Lake
- River/Wash
- Apache-Sitgreaves N.F
- Indian Reservation
- Railroad
- County Boundary
- State Highway System
- City/Town Limits
- Unincorporated Community

City/Town

- City of Show Low
- Pinetop-Lakeside
- Town of Snowflake
- Town of Taylor

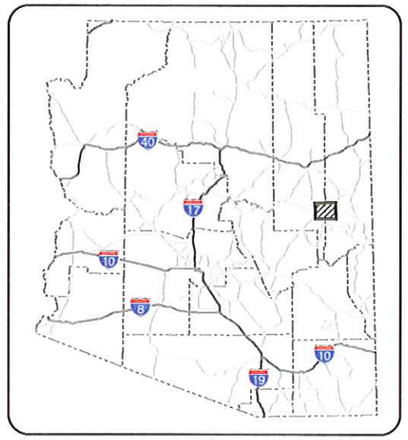

ADOT

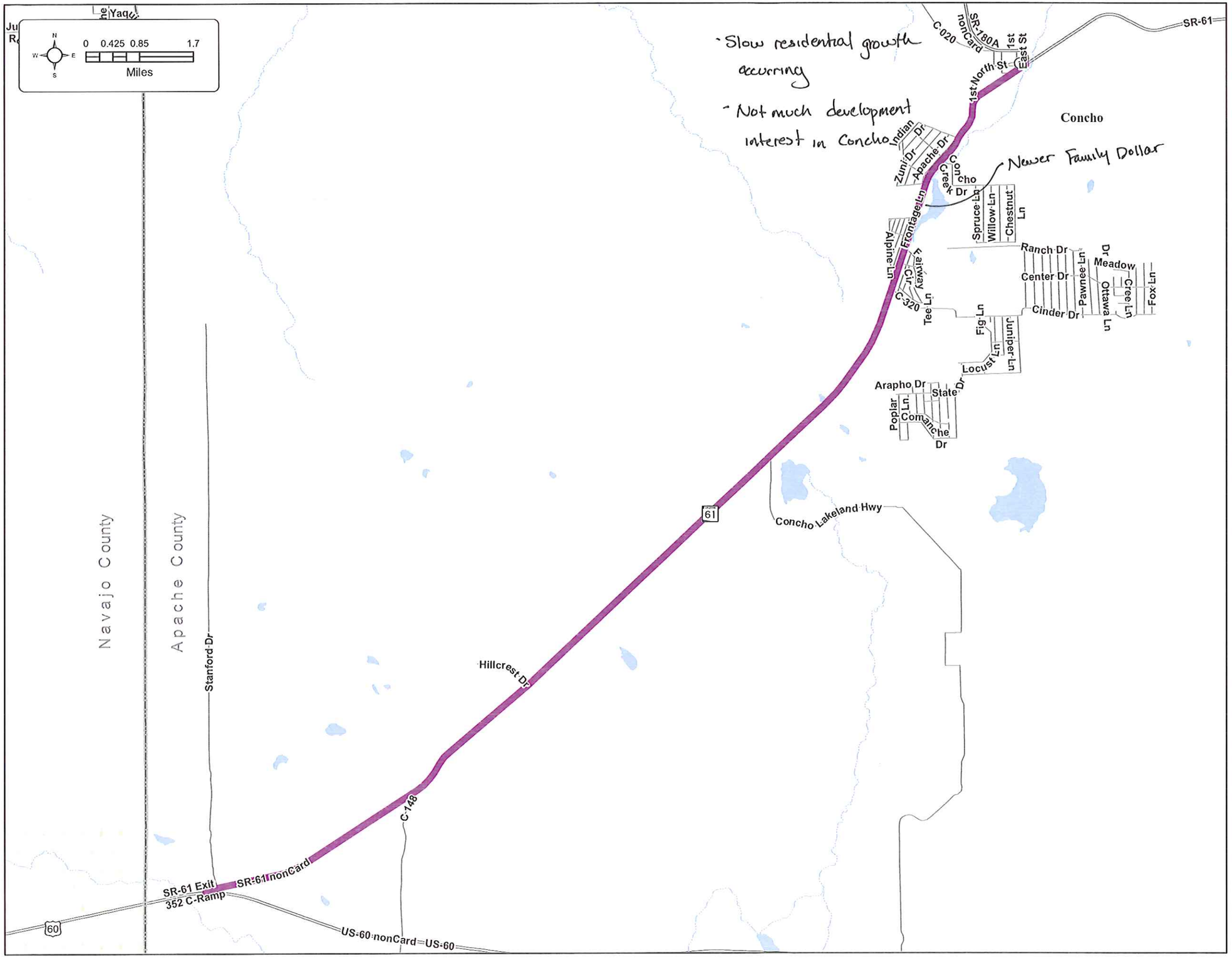

SOUTHERN NAVAJO AND APACHE COUNTIES REGIONAL TRANSPORTATION PLAN
SR 61 WIDENING

Legend

- SR 61 Widening
- Lake
- River/Wash
- Apache-Sitgreaves N.F
- Indian Reservation
- Railroad
- County Boundary
- State Highway System
- City/Town Limits
- Unincorporated Community

City/Town

- City of Show Low
- Pinetop-Lakeside
- Town of Snowflake
- Town of Taylor

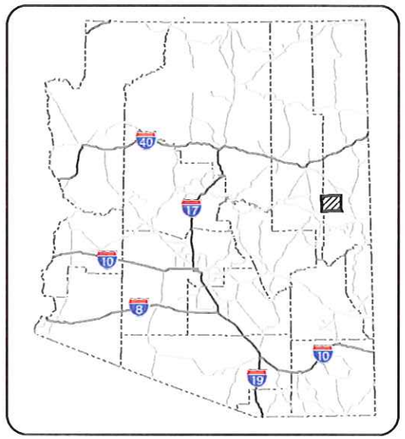

ADOT

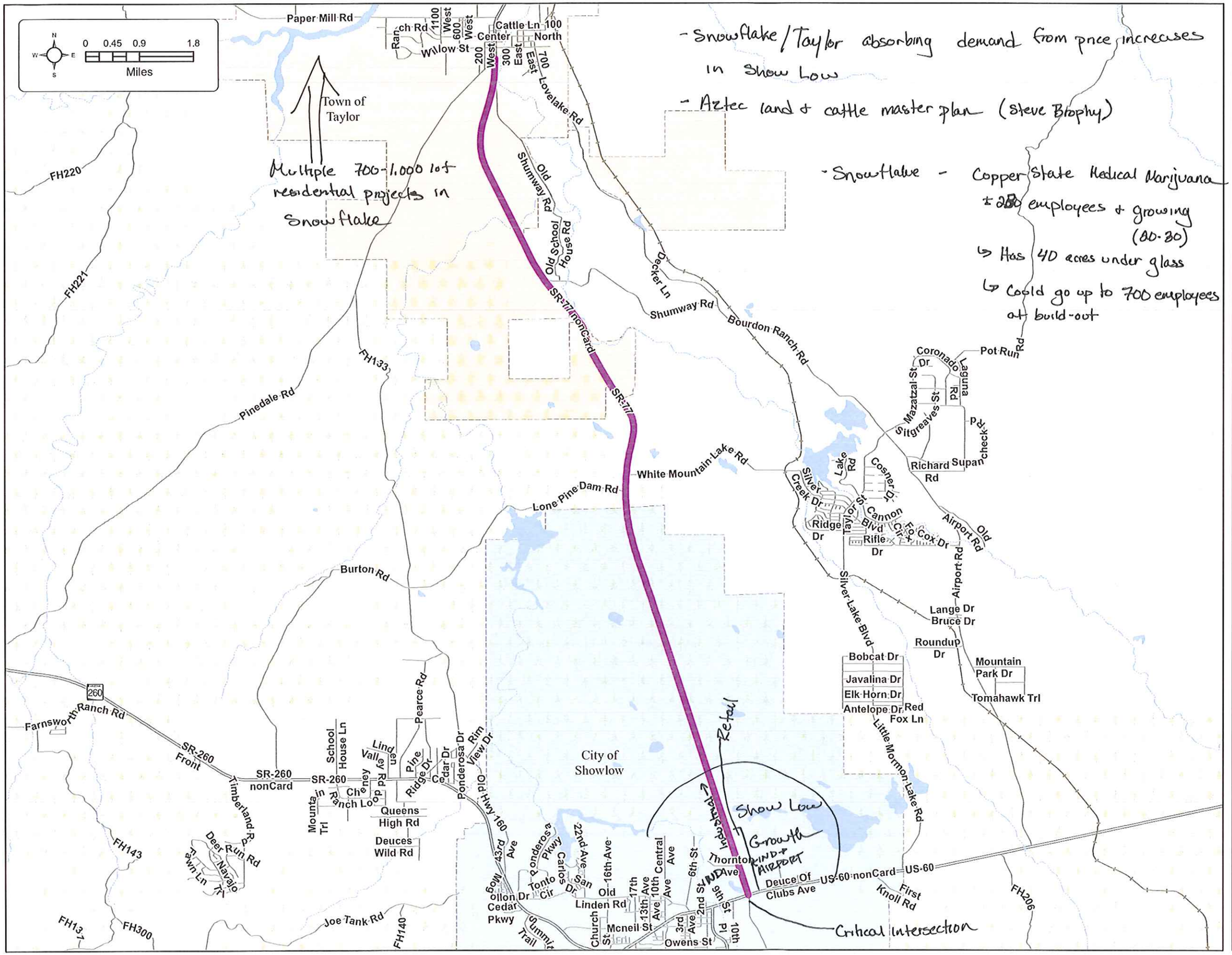

SOUTHERN NAVAJO AND APACHE COUNTIES REGIONAL TRANSPORTATION PLAN
SR 77 WIDENING

Legend

- SR 77 Widening
- Lake
- River/Wash
- Apache-Sitgreaves N.F
- Indian Reservation
- Railroad
- County Boundary
- State Highway System
- City/Town Limits
- Unincorporated Community

City/Town

- City of Show Low
- Pinetop-Lakeside
- Town of Snowflake
- Town of Taylor

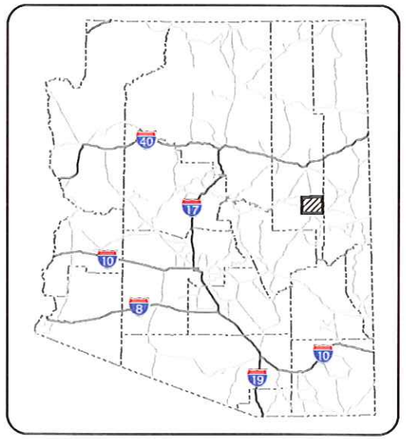

ADOT