

# SR 69 – Prescott Lakes Parkway to Frontier Village Widening

Public Information Meeting

May 12, 2021

# Welcome to ADOT's Virtual Public Information Meeting!

As public safety and health continue to be a top priority in these unprecedented times, ADOT is holding a virtual public information meeting to provide information about the project.

- All participants have been muted to avoid background noise
- After the presentation, we'll provide instructions on how to ask a question or make a comment. Questions and comments can also be submitted after the meeting at [azdot.gov/sr69frontiervillage](https://azdot.gov/sr69frontiervillage).
- This meeting is also being recorded and will be posted to the website.

## **Title VI of the Civil Rights Act of 1964 and the Americans with Disabilities Act (ADA)**

Pursuant to Title VI of the Civil Rights Act of 1964 and the Americans with Disabilities Act (ADA), ADOT does not discriminate on the basis of race, color, national origin, age, sex or disability. Persons who require a reasonable accommodation based on language or disability should contact Deborah Miller at 928.777.5986 or [DMiller5@azdot.gov](mailto:DMiller5@azdot.gov) . Requests should be made as early as possible to ensure the State has an opportunity to address the accommodation.

De acuerdo con el título VI de la Ley de Derechos Civiles de 1964 y la Ley de Estadounidenses con Discapacidades (ADA por sus siglas en inglés), el Departamento de Transporte de Arizona (ADOT por sus siglas en inglés) no discrimina por raza, color, nacionalidad, edad, género o discapacidad. Personas que requieren asistencia (dentro de lo razonable) ya sea por el idioma o por discapacidad deben ponerse en contacto a Deborah Miller 928.777.5986 o [DMiller5@azdot.gov](mailto:DMiller5@azdot.gov). Las solicitudes deben hacerse lo más pronto posible para asegurar que el equipo encargado del proyecto tenga la oportunidad de hacer los arreglos necesarios.

# ADOT Self Identification Survey

- Submit online:
- <https://azdot.gov/sr69frontiervillage>
- By completing this voluntary survey, ADOT will be able to determine who attends its public meetings and how the department can improve participation. The survey will also help ADOT fulfill federal reporting requirements.
- Con su participación en esta encuesta voluntaria, ADOT podrá determinar quien participa en las reuniones públicas y cómo podrá mejorar la participación de miembros de minorías. La encuesta también le ayudará a ADOT a cumplir con requisitos federales.

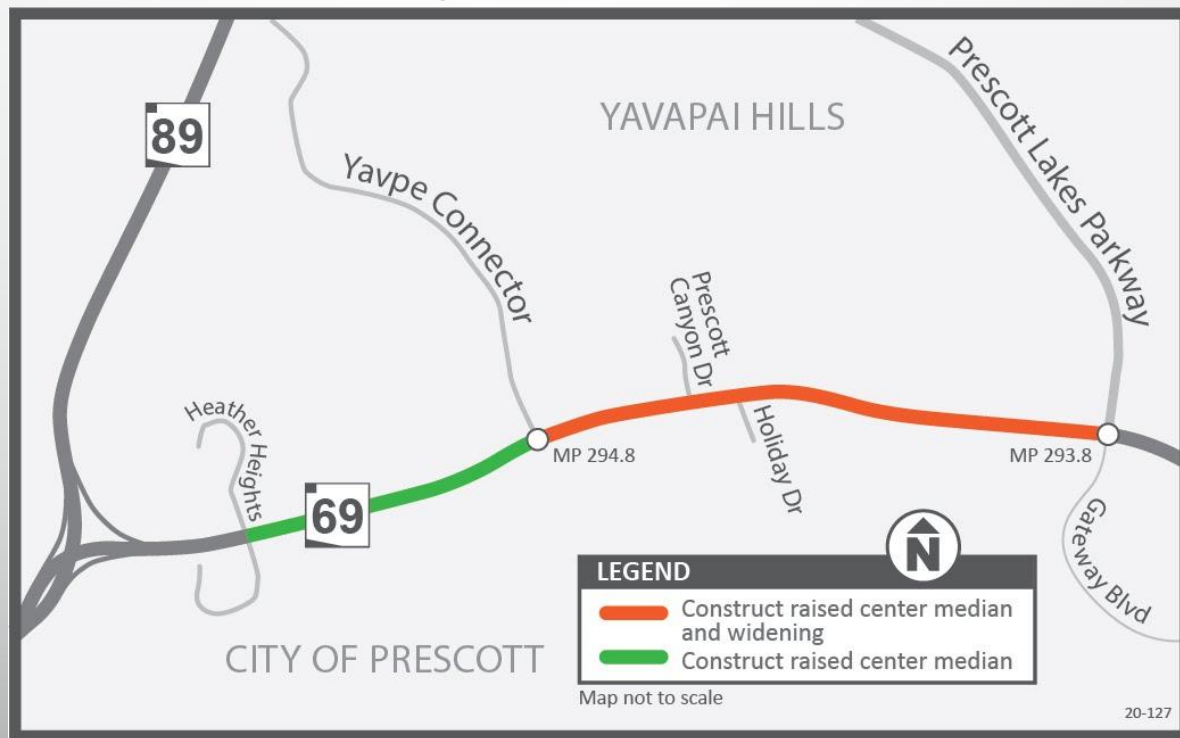
# Meeting Agenda

- Introduction of ADOT Representatives
- Presentation
- Question-and-Answer Session

# Presenters

- Alvin Stump - ADOT Northwest District Engineer
- Deborah Miller – ADOT Community Relations
- Todd Steinberger –ADOT Assistant District Engineer
- Dale Wiggins – AECOM, Design Consultant

# Project Limits

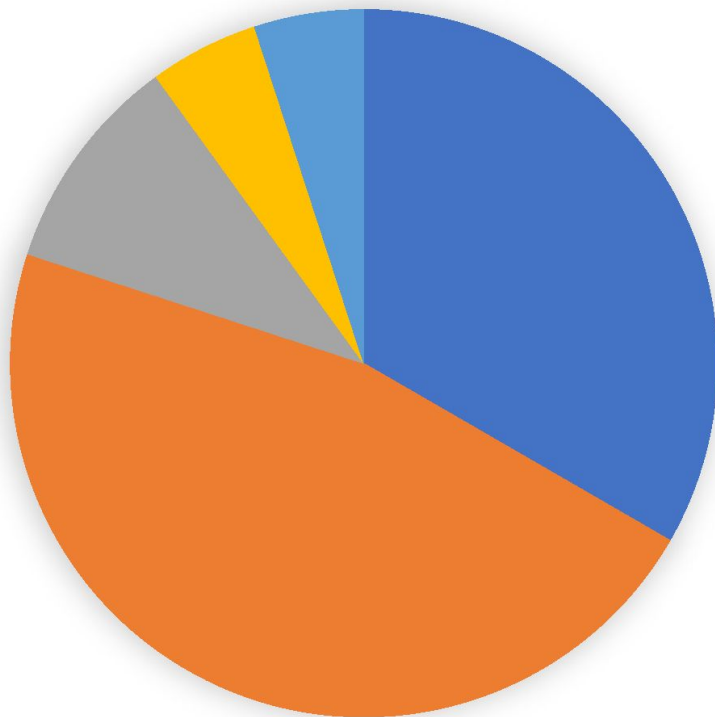




# Background Information

- ADOT and Central Yavapai Metropolitan Planning Organization (CYMPO) initiated a study 2013:
  - Traffic volumes
    - Existing: 36,700 vehicles per day
    - 2045: 42,000 vehicles per day

# Design Funding Sources



- Arizona Department of Transportation
- Central Yavapai Metropolitan Planning Organization
- City of Prescott
- Yavapai County
- Yavapai County Flood Control District

# Funding Sources

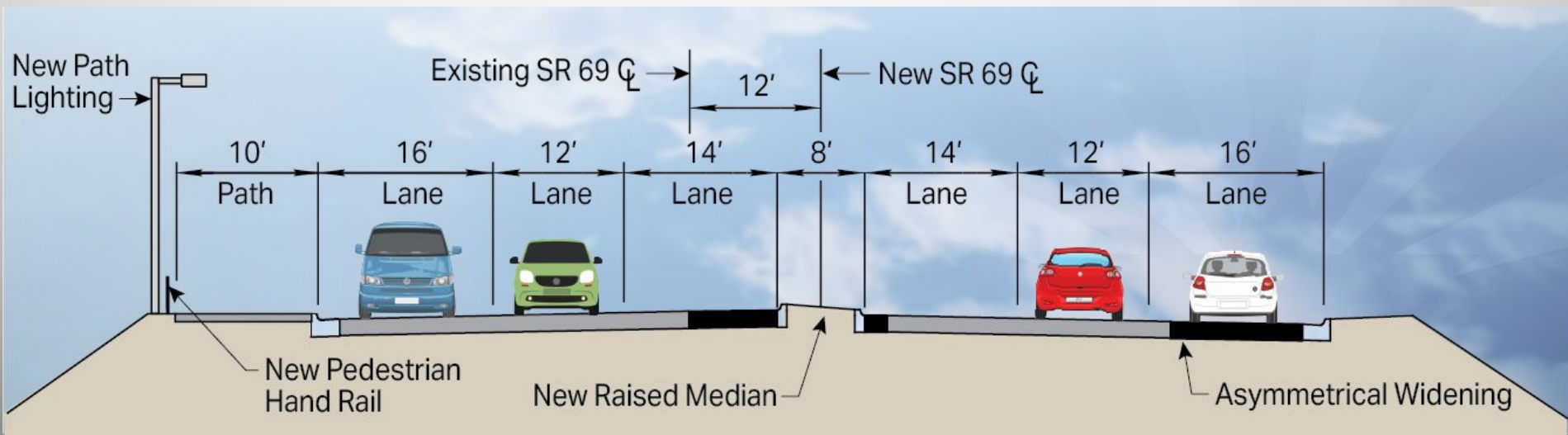
- Project design funded by CYMPO - City of Prescott  
- Yavapai County – Yavapai County Flood Control  
District - ADOT
- Project construction funded by ADOT & FHWA
- Design and construction administration by ADOT

# Roadway Improvements

- Prescott Lakes to Yavpe Connector
  - Widen SR 69 to six lanes
  - Install six-inch curb raised center median
  - Install paved multi-use path
- Yavpe Connector to Heather Heights
  - Install six-inch curb raised center median

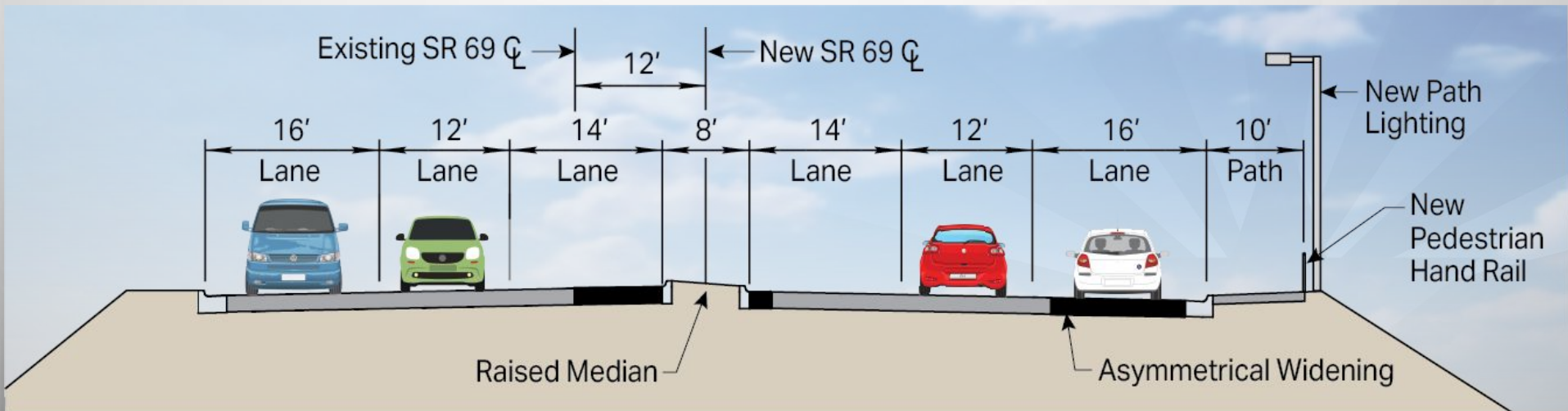
# Prescott Lakes Parkway to Yavpe Connector

- Prescott Lakes Parkway to Holiday Drive (Lowes)  
(Looking West)



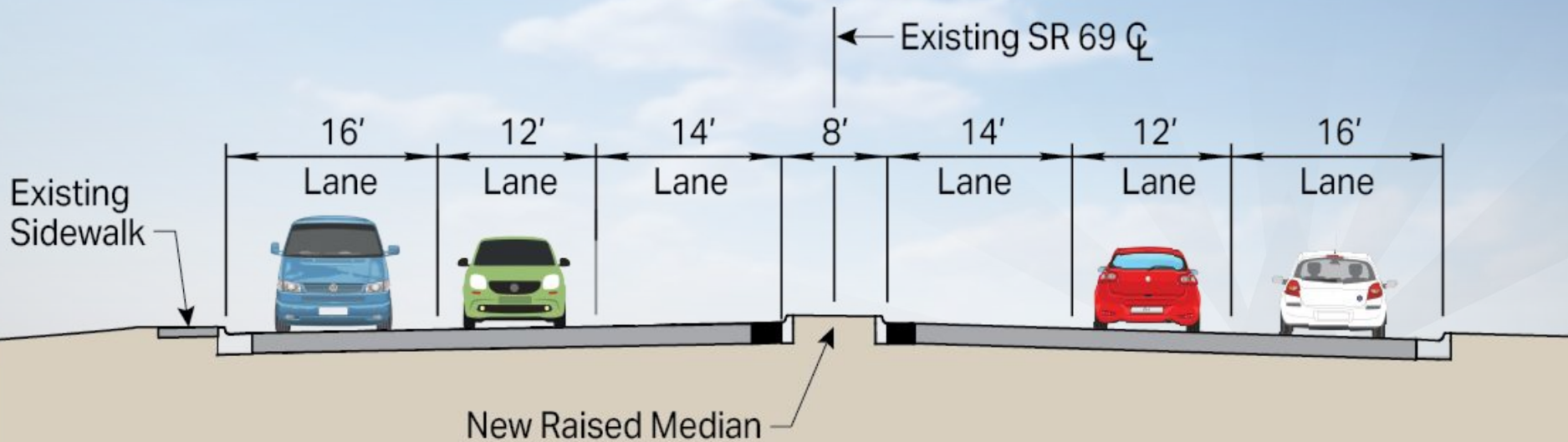
# Prescott Lakes Parkway to Yavpe Connector

- Holiday Drive (Lowes) to Yavpe Connector  
(Looking West)



# Yavpe Connector to Heather Heights

(Looking West)



# Next steps

- Budget (\$13.275 Million)
- FY'22:
  - Complete design
  - Environmental clearance
  - Right-of-way acquisition
  - Utility relocations
- Summer 2022
  - Advertise for construction
- Construction duration: Approximately 18 months



# Project Overview

- Business access
- Wildlife/Environmental
- Multi-use path
- Construction phasing and maintenance of traffic

# Access Configuration





# Access Configuration



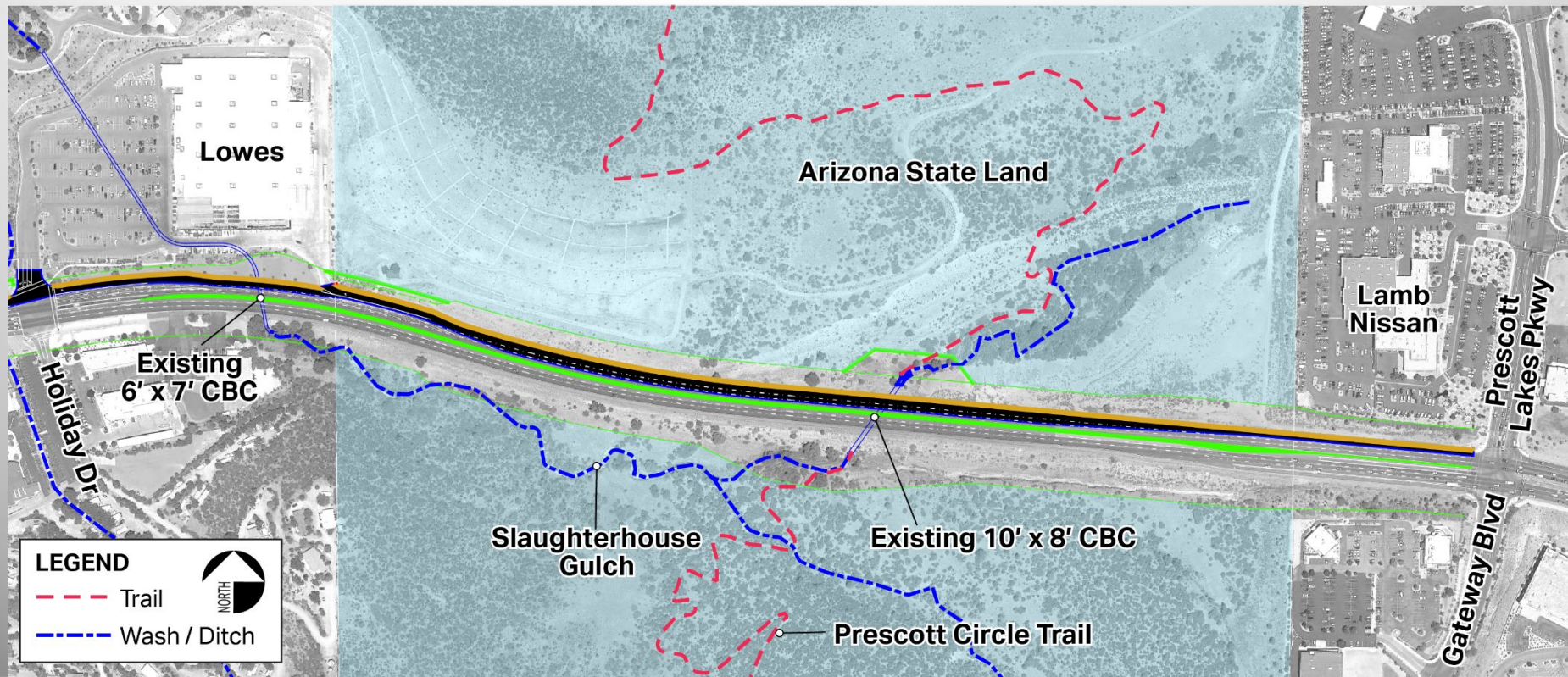


# Wildlife Mitigation

- Existing 10' wide by 8' high concrete box culvert will remain in service
- Installation of wildlife crossing signage
- Evaluate other potential safety enhancements



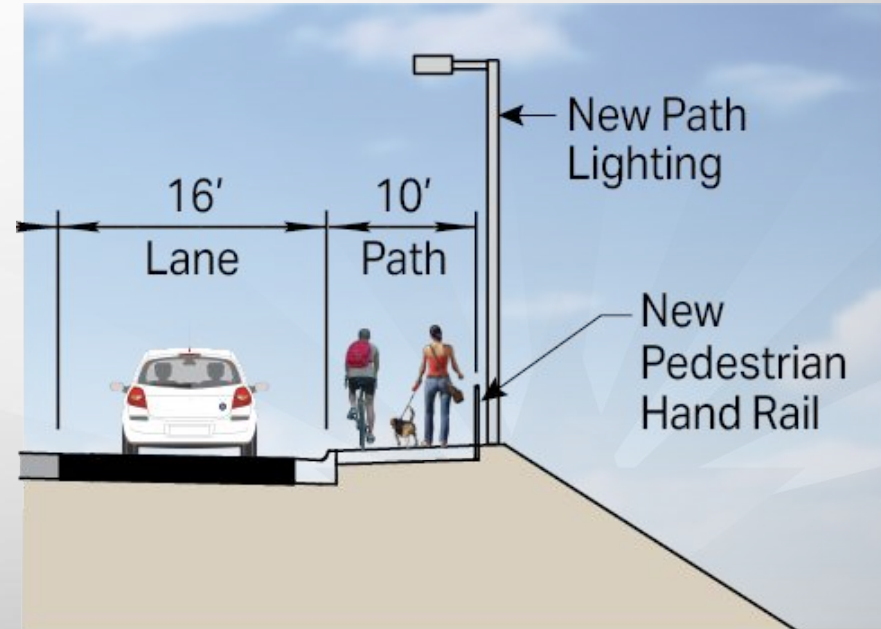
# Trail Connection



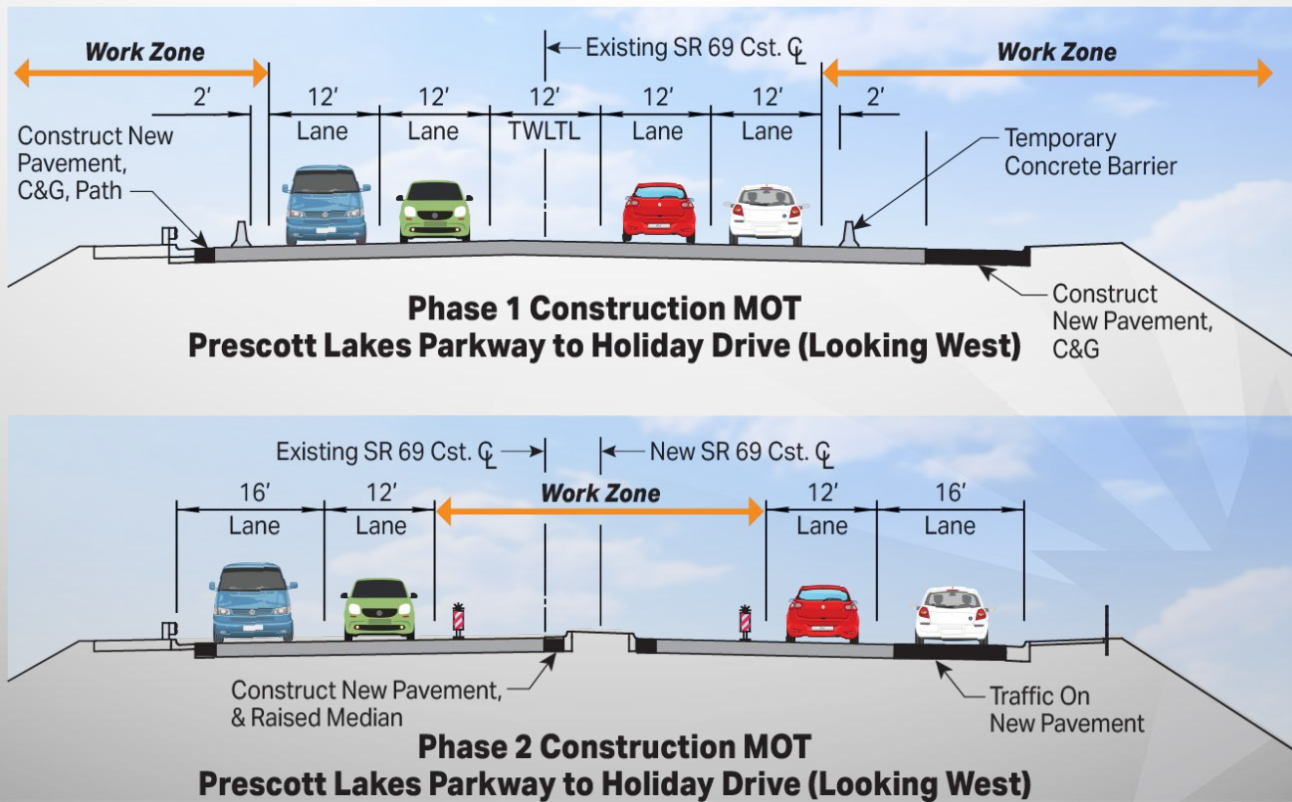


# Multi-use Path

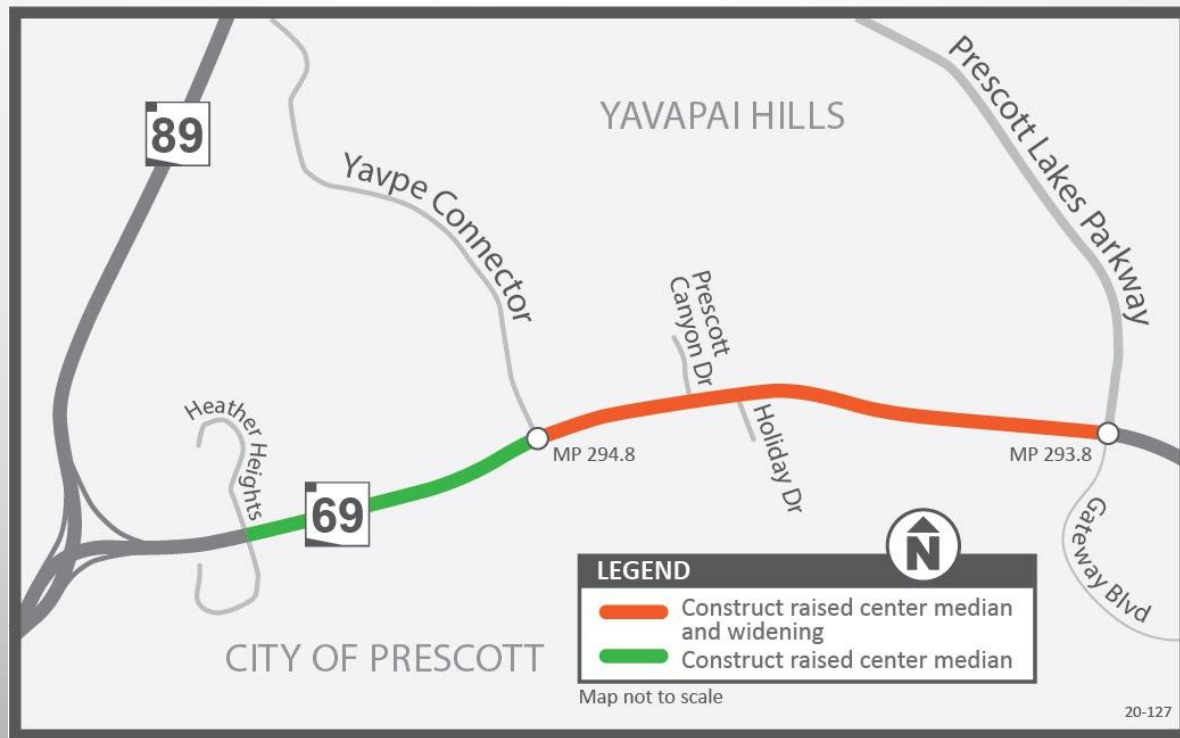
- 10' Wide Multi-Use path
- Concrete Pavement
- Pathway Lighting



# Construction Phasing



# Looking Forward to a Great Project!





# QUESTIONS?

# Stay Informed and Involved

- Phone: ADOT Bilingual Project Information Line: 855-712-8530
- Submit a question or a comment online: <https://azdot.gov/sr69frontiervillage>
- Mail: ADOT Communications,  
1109 E. Commerce Drive, Prescott, AZ 86305

**THANK YOU**