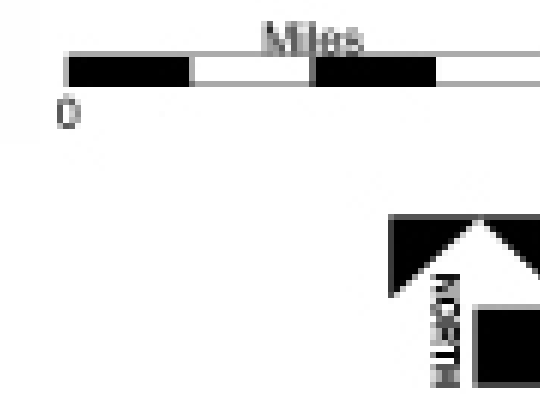

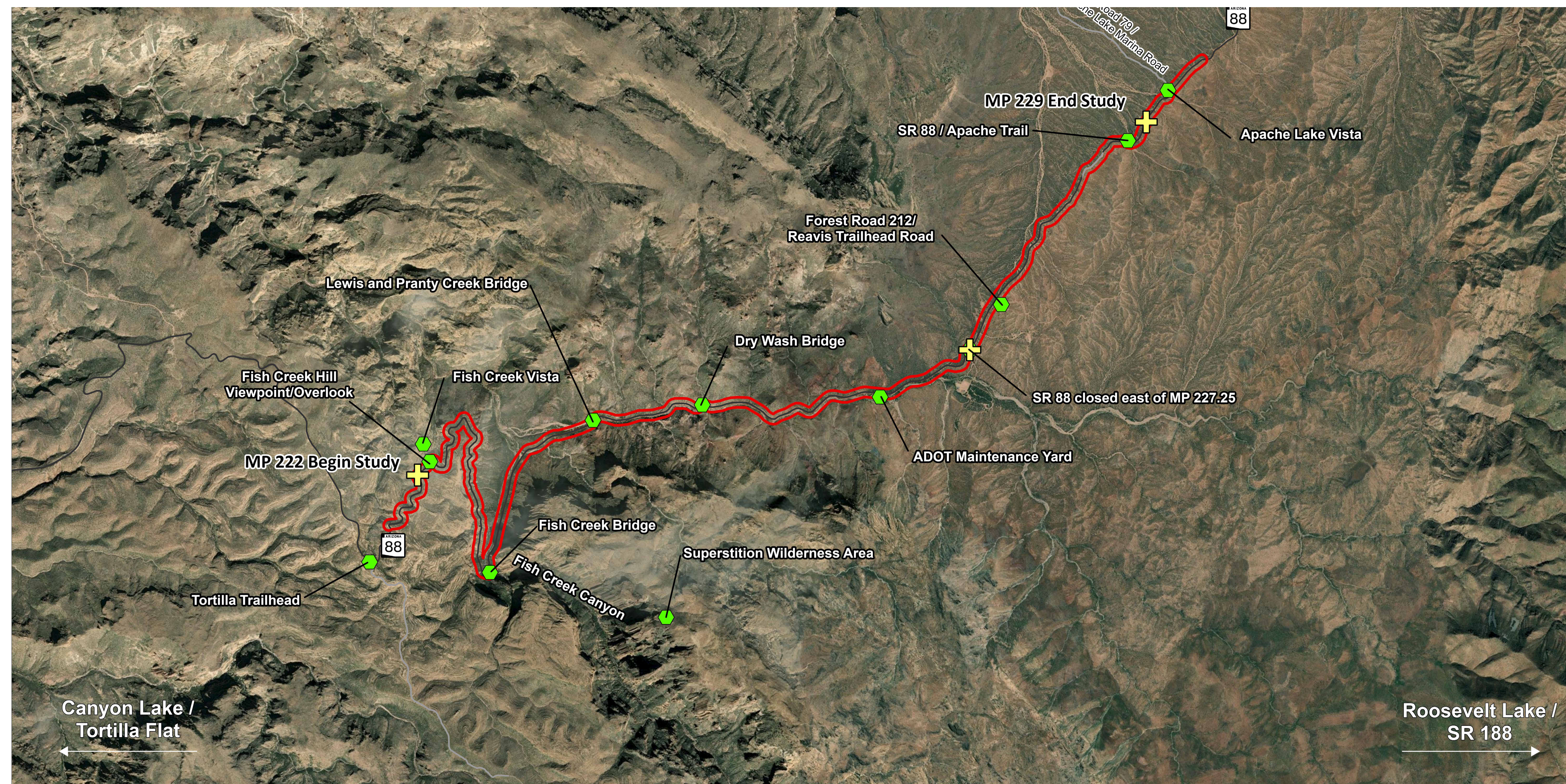


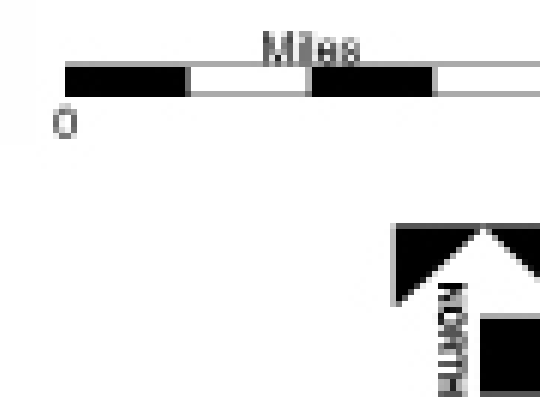
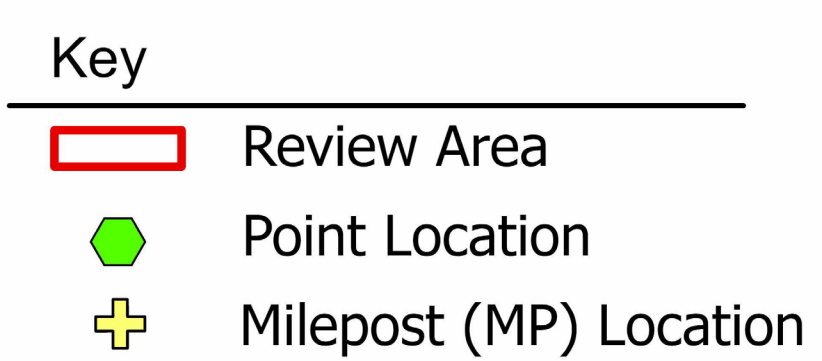
Source: Tonto National Forest Wilderness Areas provided by USFS (2010); Land ownership GIS coverage provided by Arizona State Land Department; Arizona Transportation Information System GIS Coverage (2021)



Vicinity Map



Source: Aerial Imagery, Maxar (2022)



Aerial Map

The **purpose** of the Environmental Overview (EO) is to provide preliminary environmental information as part of the overall project development process and provide recommendations and guidance for compliance requirements and minimizing impacts to resources.

The **environmental review area** for the EO consists of an approximately 300-foot-wide corridor centered on SR 88 and extends 8 miles from MP 221.5 to 229.5.

### Key environmental compliance and regulatory requirements needed for most improvements:

- National Environmental Policy Act (NEPA)
- Section 106 of the National Historic Preservation Act (NHPA)
- Arizona State Historic Preservation Act
- Endangered Species Act (ESA)
- Migratory Bird Treaty Act (MBTA)