



**PRIORITY PLANNING ADVISORY COMMITTEE  
(PPAC)**

**AGENDA**

**MEETING OF:**

**Wednesday, October 04, 2023**

**ARIZONA DEPARTMENT OF TRANSPORTATION  
MULTIMODAL PLANNING DIVISION  
OFFICE MEMO**

TO: PRIORITY PLANNING ADVISORY COMMITTEE MEMBERS:

GREG BYRES

STEVE BOSCHEN

BRENT CAIN

JOHN MORALES

JON BRODSKY (NON-VOTING)

KRISTINE WARD

CLEMENC LIGOCKI

BARRY CROCKETT

MATTHEW MUNDEN

FROM: Chairman Paul Patane

SUBJECT: PRIORITY PLANNING ADVISORY COMMITTEE MEETING (PPAC)

Pursuant to the A.R.S. 28-6951(B), the ADOT Director has appointed the members of the Priority Planning Advisory Committee (PPAC) to develop the Five Year Transportation Facilities Construction Program. In addition, pursuant to A.R.S. 28-339, the PPAC is responsible for taking certain actions with respect to the State Match for the Rural Transportation (AZ-SMART) fund. This meeting is scheduled, pursuant to the above referenced statutes, to review the Five Year Transportation Facilities Construction Program, make changes and schedule new projects into the adopted Five Year Transportation Facilities Construction and take appropriate actions related to the AZ-SMART program and related applications.

Pursuant to Title VI of the Civil Rights Act of 1964, and the Americans with Disabilities Act (ADA), ADOT does not discriminate on the basis of race, color, national origin, age, sex or disability. Persons who require a reasonable accommodation based on language or disability should contact ADOT's Civil Rights Office at 602.712.8946 or at [civilrightsoffice@azdot.gov](mailto:civilrightsoffice@azdot.gov). Requests should be made as early as possible to ensure the State has an opportunity to address the accommodation.

The meeting of the Arizona Department of Transportation, Priority Planning Advisory Committee (PPAC) will be held on Wednesday October 04, 2023 at 10:00AM. This will be a teleconference meeting. To access the meeting by internet, please go to <https://meet.google.com/kkp-ezje-uhn> . To access the meeting by phone, please dial: +1 662-565-5132, PIN: 253 564 682#.

The minutes and/or a recording of each meeting will be posted within three business days on the Priority Planning Advisory Committee's Meeting Documents web page at <https://azdot.gov/about/boards-and-committees/priority-planning-advisory-committee>.

ADOT invites participants to fill out the Self Identification Survey to help ADOT better serve the public:

<https://docs.google.com/forms/d/e/1FAIpQLSfBmeYkkygPOlyGpdWCF2o8b4wQZjfdnlksAQl63aMlvLMdrg/viewform>

**AGENDA**

<b>Page#</b>	<b>Item #/Description</b>	<b>Speaker/Proposed Action</b>
	1. Call to Order	Chairman
	2. Roll Call	Information Only
3	3. Title VI the Civil Rights Act of 1964, as Amended	Information Only
	4. Call to Audience	Information Only
68	5. Approval of the Minutes from 8/28/23	Discussion and Possible Action
	6. Program Monitoring Report	Information & Discussion
4	7. AZ SMART Fund Applications	Discussion and Possible Action
26	8. Project Modifications, New Projects & Airport Projects	Discussion and Possible Action
67	9. Meeting Recording and Minutes	Information Only
67	10. Upcoming Meetings	Information Only



## ADOT'S NONDISCRIMINATION NOTICE TO THE PUBLIC

The Arizona Department of Transportation (ADOT) hereby gives public notice that it is the Agency's policy to assure full compliance with Title VI of the Civil Rights Act of 1964, Title II of the Americans with Disabilities Act of 1990 (ADA), and other related authorities in all of its programs and activities.

ADOT's Title VI and ADA Programs require that no person shall, on the grounds of race, color, national origin, or disability, be excluded from participation in, be denied the benefits of, or be otherwise subjected to discrimination under any program or activity.

Any person, who believes his/her Title VI or ADA rights have been violated, may file a complaint. Any such complaint must be in writing and filed with the ADOT Civil Rights Office within one hundred eighty (180) days following the date of the alleged discriminatory occurrence. For additional information about ADOT's Civil Rights programs and the procedures to file a complaint contact ADOT Civil Rights Office via the information listed below:

## AVISO PÚBLICO DE LA LEY DE NO-DISCRIMINACIÓN DE ADOT

El Departamento de Transporte del Estado de Arizona (ADOT) informa al público que esta agencia tiene como regla asegurar el cumplimiento total del Título VI de la Ley de los Derechos Civiles de 1964, del Título II de la Ley de ciudadanos Americanos con Discapacidades de 1990 (ADA) y otras normas relacionadas con todos sus programas y actividades.

Los programas del Título VI y ADA de ADOT exigen que a ninguna persona se le excluya de participar, se le nieguen beneficios o de ninguna otra manera sea sujeta a discriminación en ningún programa o actividad de ADOT por motivo de raza, color, país de origen, o discapacidad.

Cualquier persona que crea que se han violado sus derechos bajo el Título VI o el ADA, puede presentar una queja. Esta queja debe presentarse por escrito a la Oficina de Derechos Civiles de ADOT dentro de ciento ochenta (180) días a partir de la fecha en que se alega que ocurrió la discriminación. Para recibir más información sobre los programas de Derechos Civiles de ADOT y los procedimientos para presentar una queja, por favor póngase en contacto con la Oficina de Derechos Civiles de ADOT a través la información que aparece abajo:

**KRYSTAL SMITH**  
ADA/TITLE VI  
NONDISCRIMINATION  
PROGRAM COORDINATOR  
[KSMITH2@AZDOT.GOV](mailto:KSMITH2@AZDOT.GOV)

**ADOT Civil Rights Office**  
206 S. 17th Avenue, Mail Drop 155-A  
Phoenix, AZ 85007  
602.712.8946  
602.239.6257 FAX  
[azdot.gov](http://azdot.gov)  
[CivilRightsOffice@azdot.gov](mailto:CivilRightsOffice@azdot.gov)

**AZ SMART Fund Applications**  
**October 4, 2023 Priority Planning Advisory Committee**  
**October 20, 2023 State Transportation Board**

Description	Mohave County ATTAIN
<b>Application Summary</b>	
AZ SMART Category	Counties 100K+
COG/MPO	Western Arizona Council of Governments (WACOG)
Project Type	Road
Project Name	V2I Enabled Rural Highway Traffic Control Signs (a.k.a. "Vehicle to TC Signs")
Project Limits	County-wide
Project Description	Vehicle to TC Signs will deploy Stop Sign Gap Assist (SSGA) applications that utilizes traffic information broadcasting from roadside equipment to warn drivers of potential collisions at stop sign intersections. The Project will further deploy Curve Speed Warning (CSW) applications where alerts are provided to the driver who is approaching a curve at a speed that may be too high for safe travel through that curve. It targets installation of fifty (50) SSGA and CSW applications through secure, (likely) solar powered roadside equipment (RSE) units; however, actual quantity will align with available Project funding at \$1.25 million total Federal ATTAIN and matching funds for design and construction. On May 25, 2023, the Federal Highway Administration announced more than \$52 million in grants for eight states from the Advanced Transportation Technology and Innovation (ATTAIN) program, which included Mohave County's \$1 million ATTAIN award.
All in Applicant ROW?	Yes
Application Received	8/4/2023 9:33
<b>AZ SMART Request</b>	
Federal Grant	Advanced Transportation Technology and Innovation (ATTAIN)
Federal Grant phase	Design, Construction
GDS requested	0
DOES requested	0
Match Requested	250,000
Applicant Match	0
Applicant Match %*	0%
Project Partners*	NA
Federal Grant Submission	Application submitted and awarded on May 25, 2023
Federal Grant Application Year	FY 2023
Federal Grant Project administration	Request ADOT administration (Project development administration fees will apply)
<b>Cost Estimate Documentation (attached with application)</b>	
Estimates in YOE	Yes
Source of estimates	Developed by the Applicant

# Arizona State Match Advantage for Rural Transportation (AZ SMART) Fund Application

Each application may address only one Project and one Federal Grant. Additional Projects and/or Federal Grants require a separate application. See the Application Guidelines for important information and detailed instructions for completing this Application. To ensure the Application is Administratively Complete and will be presented to the State Transportation Board, please respond to all questions and submit all requested documents.

**Document Checklist:** the following documents required to be uploaded to complete this application (PDFs required for all uploaded documents):

1. Documentation evidencing the COG/MPO approval to apply to the AZ SMART Fund
2. Map showing Project location (for infrastructure projects and studies).
3. Documentation showing the Project cost estimates (scoping document, cost estimation form, etc.).

**NOTE:** Careful attention should be given to developing the cost estimate as the Applicant is responsible for all costs exceeding the amount awarded from the AZ SMART Fund and/or a Federal Grant.

Email \*

latoss@mohave.gov

## Applicant Information

Please answer all the questions below.

1. Name of Applicant City, Town or County \*

Mohave County

2. Name of Contact Person for Applicant \*

Steven Latoski

3. By checking the box below, the Contact Person for the Applicant certifies they have read and agree to the **Program Guidelines and Application Instructions** for the AZ SMART Fund Program. \*

I have read and agree to the Program Guidelines and Application Instructions for the AZ SMART Fund Program.

4. Contact's Title \*

Public Works Director

5. Contact's Full Mailing Address \*

3715 Sunshine Drive; PO Box 7000, Kingman, AZ 86402-7000

6. Contact's Office Phone # \*

9287570910

7. Contact's Business Cell Phone # (if applicable)

9283779138

8. Contact's Business Email Address \*

latoss@mohave.gov

9. Select the Applicant's COG/MPO. \*

Western Arizona Council of Governments (WACOG) ▼

**Project Information**

Please answer all the questions below.

**NOTE regarding ADOT project design administration (PDA) fees:** If requesting ADOT administration of the Project, ADOT PDA fees will apply. These fees are eligible for AZ SMART Funding only when included in an Application for Design and Other Engineering Services or for Match on a federal grant application which will include design. The PDA fees shown below are initial estimates only and may be more or less, depending on the Project. By submitting this application, the Applicant understands that ADOT may bill additional PDA fees and agrees to pay such fees. Any fees not required for the Project will be refunded to the Applicant upon approval of the Project final voucher.

- Certification Accepted (CA) agencies - \$10,000 initial fee
- Non-CA agencies - \$30,000 initial fee

10. Select the Project Type. \*

- Road
- Bridge
- Transit
- Rail
- Other: \_\_\_\_\_

11. Project Name - enter a brief, intuitive name. \*

V2I Enabled Rural Highway Traffic Control Signs (a.k.a. "Vehicle to TC Signs")

12. Enter the Project limits as applicable. If an infrastructure Project is infrastructure, provide the name of the road and "From" and "To" Mileposts or Cross Streets. If a non-infrastructure project, enter the geographic area to which the plan or study will relate. \*

County-wide

13. Enter the Project's TIP number, if applicable. If the Project is not in the TIP, enter "NA". \*

MMO-FHWA-24-103



14. Submit written documentation evidencing the COG/MPO approval to submit the Project to the AZ SMART Fund program (PDF format only). \*

 COG Approval - S...

15. Project Description - Provide a concise, specific description of the Project, including the type of work to be performed and benefits to be realized (25,000 character maximum, including spaces and punctuation). \*

Vehicle to TC Signs will deploy Stop Sign Gap Assist (SSGA) applications that utilizes traffic information broadcasting from roadside equipment to warn drivers of potential collisions at stop sign intersections. The Project will further deploy Curve Speed Warning (CSW) applications where alerts are provided to the driver who is approaching a curve at a speed that may be too high for safe travel through that curve. It targets installation of fifty (50) SSGA and CSW applications through secure, (likely) solar powered roadside equipment (RSE) units; however, actual quantity will align with available Project funding at \$1.25 million total Federal ATTAIN and matching funds for design and construction. The RSE units may operate under cellular vehicle-to-everything (C-V2X) communications technology. The Project's overarching goal is to deploy SSGA and CSW based V2I technologies on rural, Mohave County highways toward reducing frequency and severity of crashes at locations exhibiting higher than norm crash rates coupled with advancing the County's backbone rural highway network as smart highways. On May 25, 2023, the Federal Highway Administration announced more than \$52 million in grants for eight states from the Advanced Transportation Technology and Innovation (ATTAIN) program, which included Mohave County's \$1 million ATTAIN award.

16. Please upload a map showing the Project location or study area (PDF format only).

 Map - Steven Lat...

17. Is the Project entirely in the Applicant's Right of Way? For non-infrastructure projects, check "Not applicable." \*

- Yes
- No
- Not applicable

18. If Project involves ADOT Right of Way, has the Applicant discussed the Project and obtained the consent of the applicable ADOT District office to proceed with this grant application? If no ADOT Right of Way or a non-infrastructure project, check "Not applicable." \*

- Yes
- No
- Not Applicable

19. If Project involves privately-owned or another jurisdiction's Right of Way, has the Applicant discussed the Project with owner and obtained its consent to proceed with this grant application? If no other Right of Way or non-infrastructure project, check "Not applicable." \*

- Yes
- No
- Not applicable

20. Project Schedule - check the boxes to show the State Fiscal Years in which each phase is scheduled to begin. Check only ONE box in each row. Non-infrastructure projects - check the boxes under Not Applicable for each row. **NOTE:** the State Fiscal Year runs from July 1 through June 30. \*

	2023	2024	2025	2026	Not Applicable
Design	<input type="checkbox"/>	<input checked="" type="checkbox"/>	<input type="checkbox"/>	<input type="checkbox"/>	<input type="checkbox"/>
Construction	<input type="checkbox"/>	<input type="checkbox"/>	<input checked="" type="checkbox"/>	<input type="checkbox"/>	<input type="checkbox"/>
Other (for non-infrastructure projects)	<input type="checkbox"/>	<input type="checkbox"/>	<input type="checkbox"/>	<input type="checkbox"/>	<input checked="" type="checkbox"/>

21. Project Status - check the boxes to indicate the status of each phase. Check only ONE box in each row. Non-infrastructure projects - check the boxes under Not Applicable for each row. \*

	Not started	In progress	Completed	Not Applicable
Scoping/Pre-Design	<input type="checkbox"/>	<input type="checkbox"/>	<input type="checkbox"/>	<input checked="" type="checkbox"/>
Design	<input checked="" type="checkbox"/>	<input type="checkbox"/>	<input type="checkbox"/>	<input type="checkbox"/>
Right of Way Acquisition	<input type="checkbox"/>	<input type="checkbox"/>	<input type="checkbox"/>	<input checked="" type="checkbox"/>
Environmental	<input checked="" type="checkbox"/>	<input type="checkbox"/>	<input type="checkbox"/>	<input type="checkbox"/>
Utilities	<input type="checkbox"/>	<input type="checkbox"/>	<input type="checkbox"/>	<input checked="" type="checkbox"/>
Construction	<input checked="" type="checkbox"/>	<input type="checkbox"/>	<input type="checkbox"/>	<input type="checkbox"/>
Other (for non-infrastructure projects)	<input type="checkbox"/>	<input type="checkbox"/>	<input type="checkbox"/>	<input checked="" type="checkbox"/>

22. Design Status - for each Stage, check one box to indicate the Project's Design Status. Non-infrastructure projects - check the boxes under Not Applicable for each row.

	Not started	In progress	Completed	Not Applicable
Stage 1, 15% design	<input checked="" type="checkbox"/>	<input type="checkbox"/>	<input type="checkbox"/>	<input type="checkbox"/>
Stage 2, 30% design	<input checked="" type="checkbox"/>	<input type="checkbox"/>	<input type="checkbox"/>	<input type="checkbox"/>
Stage 3, 60% design	<input checked="" type="checkbox"/>	<input type="checkbox"/>	<input type="checkbox"/>	<input type="checkbox"/>
Stage 4, 95% design	<input checked="" type="checkbox"/>	<input type="checkbox"/>	<input type="checkbox"/>	<input type="checkbox"/>
Stage 5, 100%	<input checked="" type="checkbox"/>	<input type="checkbox"/>	<input type="checkbox"/>	<input type="checkbox"/>

23. Cost Estimate for Scoping/Pre-design - enter in whole dollars (for example, 250,000). Enter "0" if not applicable. \*

0

24. Enter the date of the Scoping/Pre-design estimate. Enter "NA" if not applicable. \*

NA

25. Cost Estimate for Design - enter in whole dollars (for example, 250,000). Enter "0" if not applicable. \*

230000

26. Enter the date of the Design estimate. Enter "NA" if not applicable. \*

11/7/2022

27. Cost Estimate for Right of Way - enter in whole dollars (for example, 250,000). Enter "0" if not applicable. \*

0

28. Enter the date of the Right of Way estimate. Enter "NA" if not applicable. \*

NA

29. Cost Estimate for Utilities - enter in whole dollars (for example, 250,000). Enter "0" if not applicable. \*

0

30. Enter the date of the Utilities estimate. Enter "NA" if not applicable. \*

NA

31. Cost Estimate for Construction - enter in whole dollars (for example, 250,000). Enter "0" if not applicable. \*

1020000

32. Enter the date of the Construction estimate. Enter "NA" if not applicable. \*

11/7/2022

33. Cost Estimate for Other - enter in whole dollars (for example, 250,000) . Enter "0" if not applicable. \*

0

34. Enter the date of the Other estimate. Enter "NA" if not applicable. \*

NA

35. Do the estimates provided reflect costs on a Year of Expenditure basis? Note: Year of Expenditure basis means the costs have been inflated in later years. \*

Yes

No


36. Please indicate the source of the Project Cost Estimates entered above. \*

Developed by the Applicant

Developed by an engineering consultant

Other: \_\_\_\_\_

37. Please upload documentation (PDF format only) showing the Project cost estimates (scoping document, cost estimation form, etc.). \*

 Cost Estimate - S...

### AZ SMART Fund Request

Please answer all the questions below.

**NOTE: Careful attention should be paid to developing a thorough and complete cost estimate on a year of expenditure basis.** The Applicant will be responsible for all costs which exceed the amount of an AZ SMART Fund or federal grant award. ADOT has developed a Project Cost Estimating Tool which is available on the AZ SMART Fund webpage under Application Materials. This tool is provided as a courtesy only and does not purport to cover all possible costs or scenarios. Applicants are ultimately responsible for determining the Project cost estimate.

Unless the NOFO/NOFA includes the option to be a direct recipient, both CA and non-CA agencies should include initial project development fees for road/bridge/rail projects. For transit projects, an administration fee of 10% of the total project cost will apply.

38. County Applicants with population of 100,000 or less and municipalities with population of 10,000 or less ONLY: Enter the amount requested for Reimbursement of up to 50% of the costs associated with developing and submitting an application for the Federal Grant identified below. **The amount entered below should be no more than 50% of the total estimated costs of developing and submitting the grant** - enter in whole dollars (for example, 250,000).

0 \_\_\_\_\_

39. Enter the amount requested from the AZ SMART Fund for Match for the Federal Grant identified in this application - enter in whole dollars (for example, 250,000). If not requesting Match, skip this question.

250000

40. Beyond the amount requested from the AZ SMART Fund, enter the dollar amount of Matching cash funds to be committed by the Applicant for the Project in the Federal Grant identified in this application. If not requesting Match, skip this question.

41. Enter the percent to the second decimal place (for example, 15.05%) of Matching cash funds which will be provided by just the Applicant in the Federal Grant application - do not include the amount requested from the AZ SMART Fund. See Application Guidelines for directions to calculate the percentage. If not requesting Match, skip this question.

42. Enter the amount requested from the AZ SMART Fund for reimbursement of design and other engineering services expenditures that meet federal design standards for Projects eligible for the Federal Grant identified in this application. Enter in whole dollars (for example, 250,000). If not requesting design funds, skip this question.

43. Provide the names of any other entities the Applicant will partner with to deliver the Project. Identify and quantify the contribution of each partner(s) (dollar amount of cash match, type of in-kind services, etc.). If none, enter "NA."

NA

### Federal Grant

Please answer all the questions below. NOTE: Federal grants eligible under the SMART Fund are federal discretionary grant programs administered by any federal agency for SURFACE TRANSPORTATION PURPOSES.

44. How does the Applicant intend to submit the federal grant application? **Note:** If requesting ADOT to submit, the following time frames apply: \*

A. At least thirty (30) day prior to the application deadline in the NOFO for the applicable federal discretionary grant, the Applicant is required to submit the ADOT Grant Coordination Support Request Form at <https://apps.azdot.gov/files/mvd/mvd-forms-lib/42-0103.pdf>.

B. At least seven (7) days before the NOFO/NOFA deadline, the completed application materials must be provided to the ADOT Grant office for submission.

Applicant or consultant will submit directly

Applicant requests ADOT to submit

Other: Application submitted and awarded on May 25, 2023

45. How does the Applicant intend to administer the Project if awarded a federal grant? \*

Be a direct recipient if allowed in the NOFO

Request ADOT administration (Project development administration fees will apply)

Other:



46. Select the Federal Grant for which the Applicant intends to submit the Project - select one grant only. If <sup>\*</sup> the desired grant is not listed, select Other and provide the name of the grant and the applicable federal agency. **NOTE:** This list does not include all federal discretionary grants and may contain grants that are not currently available or funded. Applicants are responsible for conducting their own research to identify an appropriate federal grant for their Project.

- Active Transportation Infrastructure Investment Program
- Bridge Investment Program
- Defense Community Infrastructure Pilot
- Grants for Charging and Fueling Infrastructure
- Local and Regional Project Assistance (RAISE)
- Multi State Freight Corridor Planning
- National Culvert Removal, Replacement and Restoration Grant Program
- National Infrastructure Project Assistance (MEGA)
- Nationally Significant Freight and Highway Projects (INFRA)
- PROTECT Grant Program
- Reconnecting Communities Pilot Program
- Rural Surface Transportation Grant Program
- Safe Streets and Roads for All Program (SS4A)
- Strategic Innovation for Revenue Collection
- Strengthening Mobility and Revolutionizing Transportation Grant Program
- Wildlife Crossing Safety
- Rail - Consolidated Rail Infrastructure and Safety Improvements Grants
- Rail - Fixed Guideway Capital Investment Grants
- Rail - Restoration and Enhancement Grants
- Rail - Railroad Crossing Elimination Program
- Transit - All Stations Accessibility
- Transit - Better Utilizing Investments to Leverage Development (BUILD) Transportation Discretionary Grants Program
- Transit - Buses and Bus Facilities Program
- Transit - Develop Interoperable Standards for Bus Exportable Power Systems (BEPS)
- Transit - Innovative Coordinated Access and Mobility (ICAM) Pilot Program

- Transit - Low-No Emission Vehicle Program
- Transit - Public Transportation Innovation Program
- Transit - State of Good Repair Grants Program
- Transit - Technical Assistance, Standards Development, and Workforce Development Programs
- Other: Advanced Transportation Technology and Innovation (ATTAIN)

47. In what Federal Fiscal Year does the Applicant intend to submit an application for the Federal Grant? \*

**NOTE:** the Federal Fiscal Year runs from October 1 through September 30. Applications must be submitted prior to the expiration of the Infrastructure Investment and Jobs Act, currently expiring on September 30, 2026.

FY 2023

48. Which phase of the Project will be submitted in the Federal Grant application? \*

- Design
- Right of Way Acquisition
- Construction
- Other: \_\_\_\_\_

**For State Purposes only**

Adopted at STB meeting on \_\_\_\_\_. Action taken:

\_\_\_ Approved

\_\_\_ Denied

\_\_\_ Modified as shown in the attached document

This form was created inside of State of Arizona.



224 South 3<sup>rd</sup> Avenue  
Yuma, AZ 85634  
928-782-1886  
928-329-4248 FAX  
1-800-782-1886  
www.WACOG.com



208 North 4<sup>th</sup> Street  
Kingman, AZ 86401  
928-753-6247  
928-753-7038 FAX

*Strengthening Communities, Empowering People*

---

Arizona Department of Transportation  
Multimodal Planning Division  
1611 W Jackson St  
Phoenix, AZ 85007

**RE: Mohave County Vehicle to TC Signs, Arizona SMART Grant Application**

To Whom It Might Concern:

The Western Arizona Council of Governments (WACOG) is pleased to support the Arizona State Match Advantage for Rural Transportation (SMART) Fund grant application for the Vehicle to TC Signs project located at various locations throughout Mohave County, Arizona.

Vehicle to infrastructure sensors are used in intelligent transportation systems (ITS) to capture data and issue road users with real-time advisories about various incidents on the road such as: traffic congestions, construction sites, road conditions and parking zones. The technology is employed in traffic management supervision systems to set speed limits and notify vehicle operators of unsafe conditions. these notifications will aid in maintaining the flow of traffic while concurrently increasing the overall safety for all users of the surface transportation system.

This project will facilitate the deployment of roadside equipment that employs vehicle-to-infrastructure functions and communications to deliver either stop sign gap assistance (SSGA) - warning drivers of potential collisions at stop sign intersections or curve speed warning (CSW) – alerting drivers approaching a curve at a speed that may be too high for safe travel through that curve.

The Western Arizona Council of Governments enthusiastically approves of this project as it will afford Mohave County roadway users with valuable real time safety information.

If you have any further questions, please feel free to contact me at any time.

Sincerely,

A handwritten signature in black ink that reads 'Roland Hulse'.

Roland Hulse  
WACOG Transportation Planning Manager

State Match Advantage for Rural Transportation (SMART) Projects

TIP ID #	TRACS #	Project Phase	Project Sponsor	Project Name	Project Location	Length	Functional Classifications	Lanes Before	Lanes After	State Aid Type	State Aid Source	Federal Funds	Other Fed Funds	Local Match	Other Funds Local	Total Cost	
<b>2021</b>																	
																	\$ -
<b>TOTALS</b>												\$0	\$0	\$0	\$0	\$0	
<b>2022</b>																	
																	\$ -
<b>TOTALS</b>												\$0	\$0	\$0	\$0	\$0	
<b>2023</b>																	
PAR-SMART-23-101		Design	Town of Parker	Enhanced Mobility and Infrastructure for Town of Parker Surface Streets	Various locations, sidewalk, curb and gutter	51,636 ft	Local	-	-	STBG	ADOT	\$208,264					\$208,264
																	\$0
<b>TOTALS</b>												\$208,264	\$0	\$0	\$0	\$208,264	
<b>2024</b>																	
PAR-SMART-23-101		Construction	Town of Parker	Enhanced Mobility and Infrastructure for Town of Parker Surface Streets	Various	0.1 mi.	Local	-	-	STBG	ADOT	\$2,285,925	\$0	\$0	\$0		\$2,285,925
MMO-SMART-24-101		Design	Mohave County	Vehicle to TC Signs, Mohave Co	Various	-	Various	-	-	STBG	ADOT	\$70,000	\$0	\$0	\$0		\$70,000
<b>TOTALS</b>												\$2,285,925	\$0	\$0	\$0	\$2,285,925	
<b>2025</b>																	
MMO-SMART-24-101		Construction	Mohave County	Vehicle to TC Signs, Mohave Co	Various	-	Various	-	-	STBG	ADOT	\$180,000	\$0	\$0	\$0		\$180,000
																	\$0
<b>TOTALS</b>												\$180,000	\$0	\$0	\$0	\$180,000	
<b>2026</b>																	
																	\$0
																	\$0
<b>TOTALS</b>												\$0	\$0	\$0	\$0	\$0	

1. Only "STBG" funded programs are selected by WACOG; projects with other funding sources are required to be included, but are selected through various grant applications

Notes:

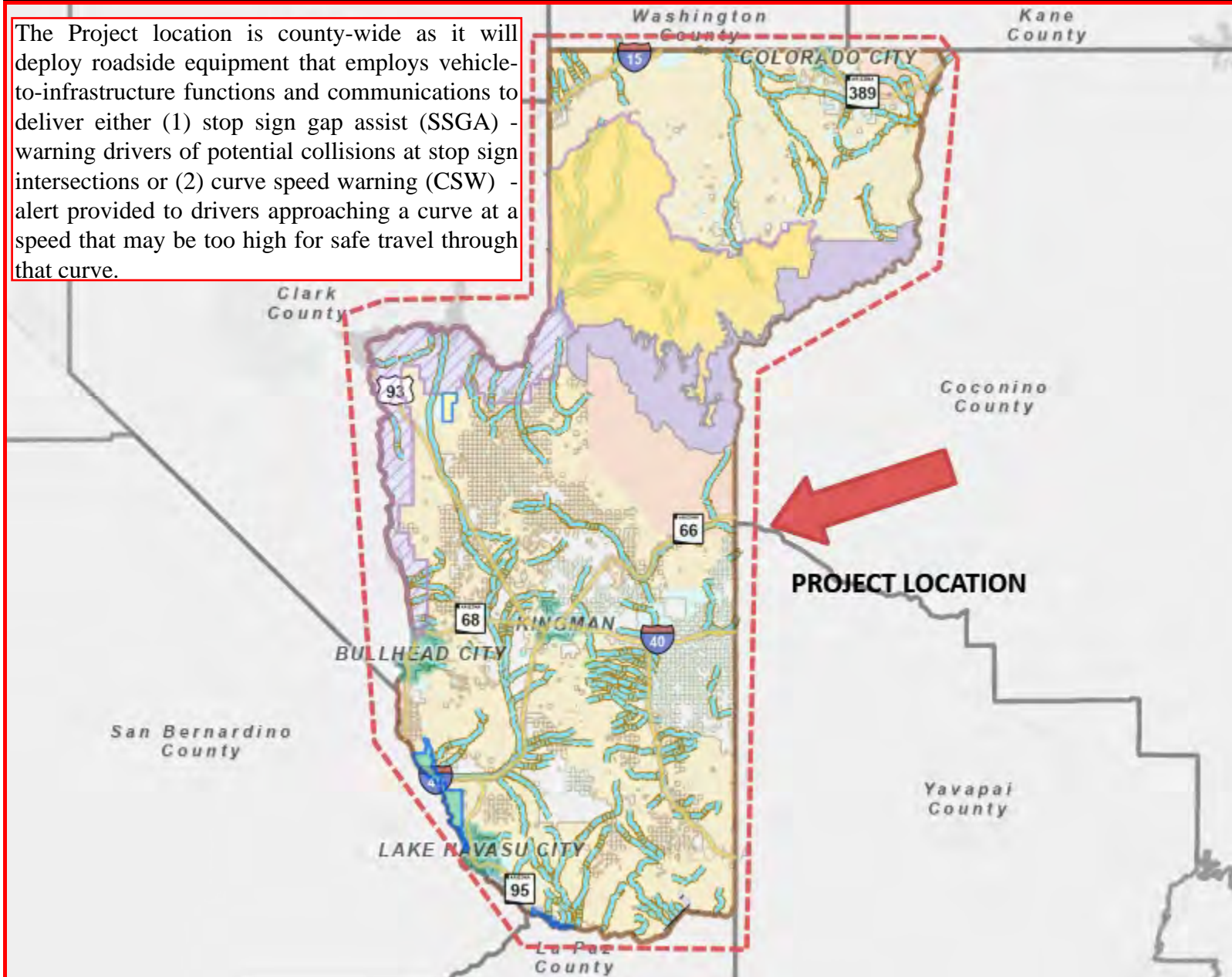
- 2. Projects highlighted in "RED" show an amended change in this updated summary
- 3. Projects highlighted in "BLUE" show UNAWARDED/UNFUNDED WACOG REGIONAL FHWA/Federal PROJECTS

Note: This is an overall listing of all WACOG projects that have been preliminarily approved by the TAC, by year, for 2020 to 2026. Some projects will need to be moved or reprogrammed due to funding availability.

TERMS: OSB Off System Bridge  
 BFP Bridge Formula Program (Funded at 100%)  
 STBG Surface Transportation Block Group (Funded at 94.3%)

Prepared by Roland Hulse, WACOG Transportation Program Manager (rolandh@wacog.com; 928-377-1070)

The Project location is county-wide as it will deploy roadside equipment that employs vehicle-to-infrastructure functions and communications to deliver either (1) stop sign gap assist (SSGA) - warning drivers of potential collisions at stop sign intersections or (2) curve speed warning (CSW) - alert provided to drivers approaching a curve at a speed that may be too high for safe travel through that curve.



### Legend

- City Limits (<1:120K)
- Federal Areas from JL (11/14/17)**
  - Bureau of Reclamation
  - Military Reservation
  - National Forest
  - National Monument
  - National Park
  - National Recreation Area
  - National Wildlife Refuge
- Named Washes**
- Surface Management (4/13/17)**
  - Bureau of Land Management
  - Bureau of Reclamation
  - County
  - Indian Lands
  - Local or State Parks
  - Military
  - National Parks Service
  - Other
  - Private
  - State
  - State Wildlife Area
  - US Forest Service
  - US Fish & Wildlife Service

**PROJECT LOCATION**

1: 2,500,000



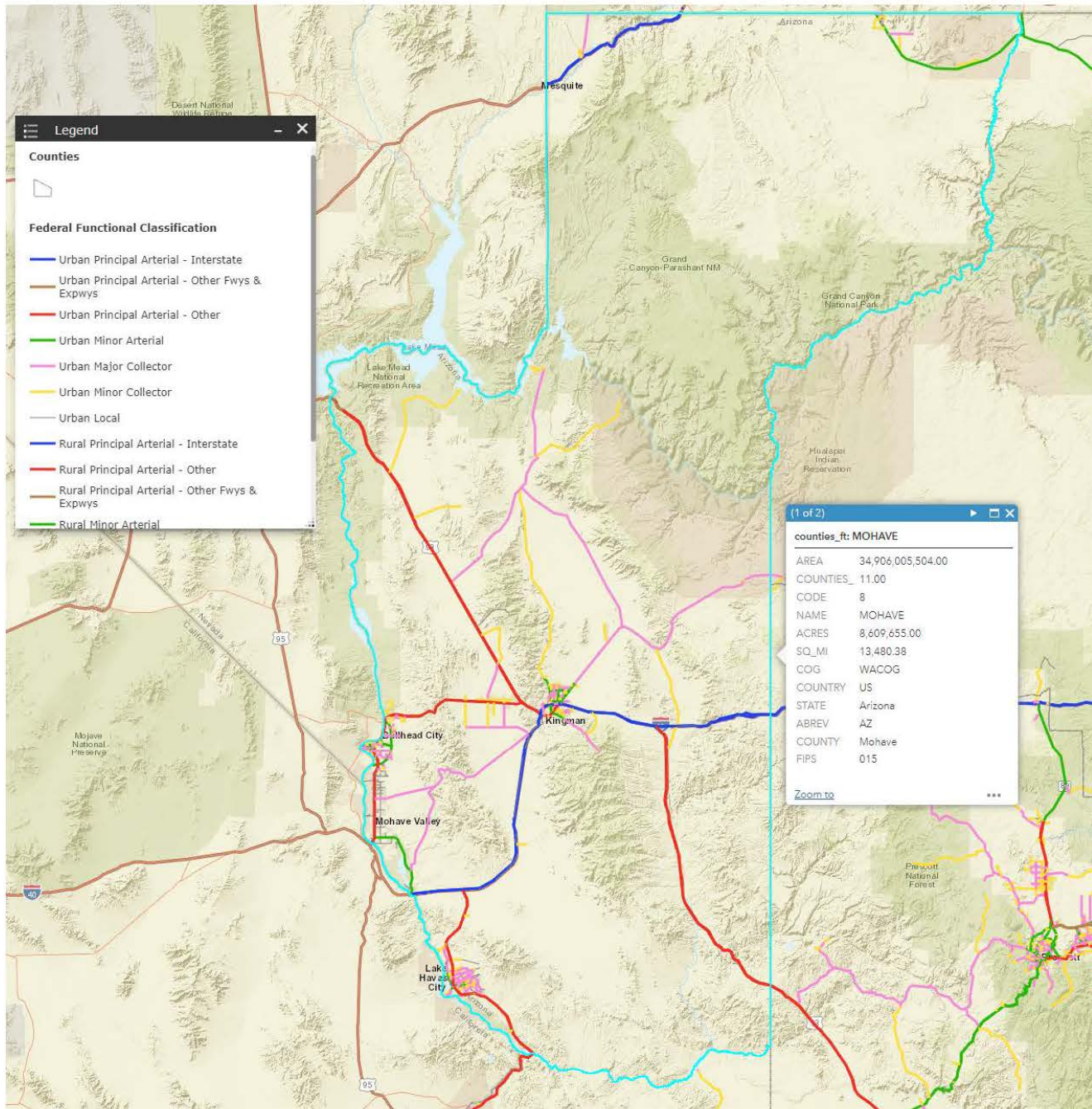
0 208,333.1 416,666.3 Feet

(approximate scale)

Map Created: 6/29/2023

This map is a user generated static output from the Mohave County Interactive Map Viewer and is for general reference only. Data layers that appear on this map may or may not be accurate, current, or otherwise reliable. THIS MAP IS NOT TO BE USED FOR NAVIGATION, AS A LEGAL DOCUMENT, FOR PROPERTY DESCRIPTIONS, OR DETERMINATION OF LEGAL TITLE, AND SHOULD NEVER BE SUBSTITUTED FOR SURVEY OR DEED INFORMATION. The user agrees to comply with the Limitation of Use, and Assumption of Risk as stated in the full disclaimer at <https://gis.mohave.gov>

### Notes:



**ADOT Functional Classification Map: Vehicle to TC Signs, Mohave Co**

## SUMMARY BUDGET NARRATIVE

The *Stewardship and Oversight Agreement on Project Assumption and Program Oversight* between Federal Highway Administration, Arizona Division and Arizona Department of Transportation provides *cost-efficient and streamlined Project delivery*. Link to the Agreement: [https://www.fhwa.dot.gov/azdiv/Arizona\\_SO\\_Agreement\\_signed\\_2015\\_04\\_09.pdf](https://www.fhwa.dot.gov/azdiv/Arizona_SO_Agreement_signed_2015_04_09.pdf)

Planned Project costs include:

- ❖ ADOT fee for design, clearances, PS&E, and procurement activities = \$30,000
- ❖ Consultant design, NEPA, and PS&E preparation for Project deployment = \$200,000
- ❖ Contractor deployment of V2I traffic control signs = \$900,000
- ❖ ADOT fee for construction engineering support to Project deployment = \$120,000

An estimated 90 percent of ATTAIN Funding will invest direct into V2I traffic control sign deployment. The 20 percent Mohave County match – or \$250,000 – funds standard ADOT project administration fees with both County and ATTAIN Funding sharing consultant design expense. Mohave County will assume all post-construction Project evaluation and reporting expenses.

Project Component	Year 1 (2023) Costs	Year 2 (2024) Costs
ADOT Design Administration	\$30,000	
Consultant Design Services	\$200,000	
Contractor Deployment		\$900,000
ADOT Construction Engineering		\$120,000
Total Federal Share	\$184,000	\$816,000
Total Non-Federal Share	\$46,000	\$204,000

**BUDGET INFORMATION - Non-Construction Programs**

OMB Number: 4040-0006  
Expiration Date: 02/28/2025

**SECTION A - BUDGET SUMMARY**

Grant Program Function or Activity (a)	Catalog of Federal Domestic Assistance Number (b)	Estimated Unobligated Funds		New or Revised Budget		
		Federal (c)	Non-Federal (d)	Federal (e)	Non-Federal (f)	Total (g)
1. Funding Opportunity No.: 693JJ322NF00010 Advanced Transportation Technologies and Innovative Mobility Deployment Program	20.200	\$ 1,000,000.00	\$ 250,000.00	\$	\$	\$ 1,250,000.00
2.						
3.						
4.						
<b>5. Totals</b>		\$ 1,000,000.00	\$ 250,000.00	\$	\$	\$ 1,250,000.00



**SECTION B - BUDGET CATEGORIES**

6. Object Class Categories	GRANT PROGRAM, FUNCTION OR ACTIVITY				Total (5)
	(1)	(2)	(3)	(4)	
	Funding Opportunity No.: 693JJ322NF00010 Advanced Transportation Technologies and Innovative Mobility Deployment Program				
a. Personnel	\$ 150,000.00	\$	\$	\$	\$ 150,000.00
b. Fringe Benefits					
c. Travel					
d. Equipment					
e. Supplies					
f. Contractual	200,000.00				200,000.00
g. Construction	900,000.00				900,000.00
h. Other					
i. Total Direct Charges (sum of 6a-6h)	1,250,000.00				\$ 1,250,000.00
j. Indirect Charges					\$
k. TOTALS (sum of 6i and 6j)	\$ 1,250,000.00	\$	\$	\$	\$ 1,250,000.00
7. Program Income	\$	\$	\$	\$	\$

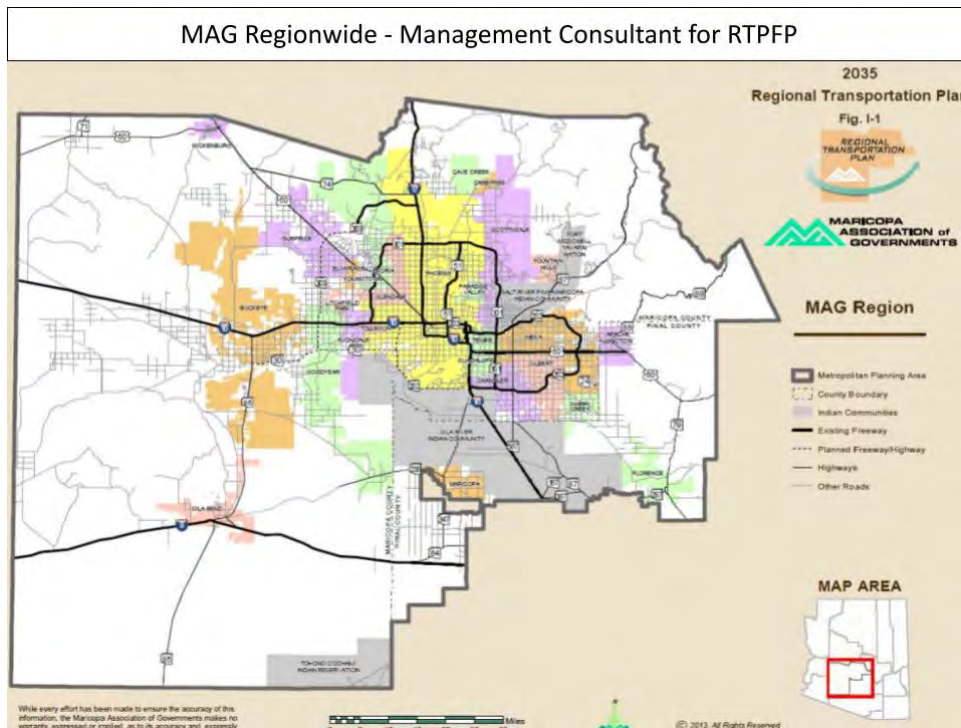
Authorized for Local Reproduction

Standard Form 424A (Rev. 7- 97)  
Prescribed by OMB (Circular A -102) Page 1A

SECTION C - NON-FEDERAL RESOURCES					
(a) Grant Program	(b) Applicant	(c) State	(d) Other Sources	(e)TOTALS	
8. Funding Opportunity Number: 693JJ322NF00010	\$ 250,000.00	\$	\$	\$ 250,000.00	
9.					
10.					
11.					
12. TOTAL (sum of lines 8-11)	\$ 250,000.00	\$	\$	\$ 250,000.00	
SECTION D - FORECASTED CASH NEEDS					
	Total for 1st Year	1st Quarter	2nd Quarter	3rd Quarter	4th Quarter
13. Federal	\$ 184,000.00	\$	\$ 184,000.00	\$	\$
14. Non-Federal	\$ 46,000.00	\$	\$ 46,000.00	\$	\$
15. TOTAL (sum of lines 13 and 14)	\$ 230,000.00	\$	\$ 230,000.00	\$	\$
SECTION E - BUDGET ESTIMATES OF FEDERAL FUNDS NEEDED FOR BALANCE OF THE PROJECT					
(a) Grant Program	FUTURE FUNDING PERIODS (YEARS)				
	(b)First	(c) Second	(d) Third	(e) Fourth	
16. Funding Opportunity Number: 693JJ322NF00010	\$ 230,000.00	\$ 1,020,000.00	\$	\$	
17.					
18.					
19.					
20. TOTAL (sum of lines 16 - 19)	\$ 230,000.00	\$ 1,020,000.00	\$	\$	
SECTION F - OTHER BUDGET INFORMATION					
21. Direct Charges:		22. Indirect Charges:			
23. Remarks:					

## 8. PPAC - PROJECT MODIFICATIONS - DISCUSSION AND POSSIBLE ACTION

8-1	<b>Route &amp; MP:</b>	Various Routes
	<b>Project Name:</b>	MAG AREA PROJECTS
	<b>Type of Work:</b>	PROGRAMMATIC ADJUSTMENTS
	<b>County:</b>	Maricopa
	<b>District:</b>	Central
	<b>Schedule:</b>	
	<b>Project:</b>	—
	<b>Project Manager:</b>	Lisa Danka
	<b>Program Amount:</b>	\$0
	<b>New Program Amount:</b>	\$0
	<b>Requested Action:</b>	Changes to projects in the Maricopa County Regional Transportation Plan Freeway Program (RTPFP)



3. Form Date / 5. Form By:

9/27/2023

Lisa Danka

4. Project Manager / Presenter:

Lisa Danka @ (602) 712-4675

1611 W Jackson St, , 200B - 4210 MPD PLANNING TEAM

6. Project Name:

MAG AREA PROJECTS

7. Type of Work:

PROGRAMMATIC ADJUSTMENTS

8. CPSID: 9. District: 10. Route: 11. County: 12. Beg MP: 13. TRACS #: 14. Len (Mi.): 15. Fed Id #:

- ?

16. Program Budget: \$0

17. Program Item #:

18. Current Approved Program Budget: \$0

18a. (+/-) Program Budget Request: \$0

18b Total Program Budget After Request: \$0

**CURRENTLY APPROVED:**

**CHANGE / REQUEST:**

**19. BUDGET ITEMS:**

**19A. BUDGET ITEMS:**

**CURRENT SCHEDULE:**

**CHANGE REQUEST/NEW SCHEDULE:**

21. CURRENT FISCAL YEAR:

21A. REQUEST FISCAL YEAR:

22. CURRENT BID READY:

22A. REQUEST BID READY:

23. CURRENT ADV DATE:

23A. REQUEST ADV DATE:

20. JPA #'s: SIGNED: NO ADV: NO

CHANGE IN: 24a. PROJECT NAME: NO 24b. TYPE OF WORK: NO 24c. SCOPE: NO 24d. CURRENT STAGE: NOT APPLICABLE

24e. ENVIRONMENTAL CLEARANCE: NOT APPLICABLE

24f. MATERIALS MEMO COMP: NOT APPLICABLE

24g. U&RR CLEARANCE: NOT APPLICABLE

24h. C&S CLEARANCE: NOT APPLICABLE

24i. R/W CLEARANCE: NOT APPLICABLE

24j. CUSTOMIZED SCHEDULE: NOT APPLICABLE

24k. SCOPING DOCUMENT: NOT APPLICABLE

**25. DESCRIPTION OF REQUEST**

Changes to projects in the Maricopa County Regional Transportation Plan Freeway Program (RTPFP)

**26. JUSTIFICATION OF REQUEST**

Pursuant to ARS §28-6353, the Maricopa Association of Governments (MAG) is responsible for approving any change in the Regional Transportation Plan (RTP) and the projects funded in the Regional Transportation Plan. The MAG Regional Council approved numerous changes to projects included in the RTP as shown in the attached spreadsheet. These changes will be included in the FY24 - FY28 Five Year Program.

**27. CONCERNS OF REQUEST**

**28. OTHER ALTERNATIVES CONSIDERED**

**REQUESTED ACTIONS:**

MAG REGIONWIDE PROGRAMMATIC UPDATES

**APPROVED / RECOMMENDED ACTIONS:**

REQUEST APPROVED  
SUBJECT TO PPAC APPROVAL - 10/4/2023

**PRB APPROVED**

**TABLE A: Requested Freeway Life Cycle Program (FLCP) Project Changes to the  
FY 2024 Freeway Life Cycle Program, FY 2022-2025 MAG Transportation Improvement Program (TIP), and 2050 Regional Transportation Plan<sup>1</sup>, TIP AMENDMENT #16**

Agency	Section	MAG ID	Location	Federal Functional Classification	MAG Mode	Estimate Date Open:	AQ Area	In Program	Miles	Through Lanes		Performance Categories							ON NHS	TIP ID	Fed ID / Grant ID	TRACS / ALI	Work	Work Year <sup>4</sup>	Funding Type	Apport. Year <sup>3</sup>	Federal	Regional	Local	Total	TIP Change Request
										Before	After	PM1	PM2T	PM2N	PM2B	PM3F	PM3S	PM3E													
										Safety	Transit Asset Condition	Pavement Condition	Bridge Condition	Travel Reliability	Non SOV Travel	CMAQ Emissions															
ADOT	Highway	22227	10 (Maricopa): Knox Road Pedestrian Bridge	Principal Arterial - Interstate	Freeway	APR-JUN 2024	Maricopa	FLCP	0	0	0	No	No	No	No	Yes	No	No	Yes	DOT26-010D			Design pedestrian bridge	2023	NHPP	2023	1,243,723	70,395	-	1,314,118	Amend: Advance work and apportionment year from 2026 to 2023. Project scope to be combined with 10 (Maricopa): I-17 Split - SR-202L Santan (Near-Term Improvement Strategy) (TIP Segment ID 40575). Estimated open to traffic updated from OCT-DEC 2027 to APR-JUN 2024. Update costs; amounts reflect year of expenditure basis. Update funding type from RARF to NHPP and transfer funding from regional to federal accordingly.
ADOT	Highway	22227	10 (Maricopa): Knox Road Pedestrian Bridge	Principal Arterial - Interstate	Freeway	APR-JUN 2024	Maricopa	FLCP	0	0	0	No	No	No	No	Yes	No	No	Yes	DOT27-010C			Construct pedestrian bridge	2024	NHPP	2024	10,307,918	2,621,823	-	12,929,741	Amend: Advance work and apportionment year from 2027 to 2024. Project scope to be combined with 10 (Maricopa): I-17 Split - SR-202L Santan (Near-Term Improvement Strategy) (TIP Segment ID 40575). Estimated open to traffic updated from OCT-DEC 2027 to APR-JUN 2024. Update costs; amounts reflect year of expenditure basis. Update funding type from RARF to NHPP and transfer funding from regional to federal accordingly.
ADOT	Highway	14950	MAG-regionwide	Principal Arterial - Interstate	Freeway	N/A	Maricopa	FLCP	0	0	0	No	No	No	No	No	No	No	No	DOT23-810	----	----	Minor Improvements	2023	RARF	2023	-----	-5,000,000	-----	-5,000,000	Amend: Delete TIP listing. Funding transferred to TIP IDs DOT24-203 and DOT25-200.
ADOT	Highway	14950	MAG-regionwide	Principal Arterial - Interstate	Freeway	N/A	Maricopa	FLCP	0	0	0	No	No	No	No	No	No	No	No	DOT24-806	----	----	Minor Improvements	2024	RARF	2024	-----	-5,000,000	-----	-5,000,000	Amend: Delete TIP listing. Funding transferred to TIP IDs DOT24-203 and DOT25-200.
ADOT	Highway	22188	10 (Maricopa): Riggs Rd	Principal Arterial - Interstate	Freeway Interchange	JAN-MAR 2027	Maricopa	FLCP	1	0	0	Yes	No	Yes	Yes	Yes	Yes	No	Yes	DOT24-698	----	F0252 01C	Construct freeway interchange	2024	Leg Approp	2024	-	-	33,000,000	33,000,000	Amend: New segment. Add local funding of \$33,000,000 for construction of the interchange at Riggs Road. Funding allocated from 2022-2023 State Legislative Budget, as per HB2858.
ADOT	Highway	12382	10 (Maricopa): Wild Horse Pass Blvd	Principal Arterial - Interstate	Freeway Interchange	JAN-MAR 2027	Maricopa	FLCP	1	0	0	Yes	No	Yes	Yes	Yes	Yes	No	Yes	DOT24-699	----	F0252 01C	Construct freeway interchange	2024	Leg Approp	2024	-	-	37,600,000	37,600,000	Amend: New segment. Funding allocated for construction of the I-10 interchange at Wild Horse Pass Blvd. Funding allocated from 2022-2023 State Legislative Budget, as per HB2858.
ADOT	Highway	19989	202 (South Mountain): Litter, Landscape, Sweep	Principal Arterial - Other Freeway or Expressway	Freeway	N/A	Maricopa	FLCP	22	8	8	No	No	No	No	Yes	No	No	Yes	DOT22-826	----	----	P3 Maintenance	2024	RARF	2024	-	3,459,601	-	3,459,601	Amend: Defer work and apportionment year from 2023 to 2024. Update costs; amounts reflect year of expenditure basis.
ADOT	Highway	15426	10 (Papago): Jackrabbit Trail TI	Principal Arterial - Interstate	Freeway	OCT-DEC 2030	Maricopa	FLCP	0	0	0	No	No	No	No	Yes	No	No	Yes	DOT22-018D	010-B(222)T	F0486 01D	Design traffic interchange	2024	Leg Approp	2024	-	-	5,000,000	5,000,000	Amend: Update funding type from RARF to Leg Approp. Regional and total funding of \$4,184,390 replaced with local funding of \$5,000,000 allocated from the 2022-2023 state legislative budget as per SB 1722.
ADOT	Highway	10296	101 (Agua Fria): I-10 System Interchange Improvements	Principal Arterial - Other Freeway or Expressway	Freeway	OCT-DEC 2027	Maricopa	FLCP	0	0	0	No	No	No	No	Yes	No	No	Yes	DOT23-017	----	----	Design for Interchange Improvements	2023	NHPP	2023	9,148,456	2,628,085	-	11,776,541	Amend: Remove \$2,000,000 of state legislative funding as per SB 1722. Update regional amount from \$628,085 to \$2,628,085. Additional regional funding of \$2,000,000 provided from TIP ID DOT23-803. Project total remains the same.
ADOT	Highway	10296	101 (Agua Fria): I-10 System Interchange Improvements	Principal Arterial - Other Freeway or Expressway	Freeway	OCT-DEC 2027	Maricopa	FLCP	0	0	0	No	No	No	No	Yes	No	No	Yes	DOT23-803	----	----	Right-of-Way Acquisition for Interchange Improvements	2023	RARF	2023	-	2,148,778	-	2,148,778	Amend: Decrease regional and total amount from \$4,148,778 to \$2,148,778. Balance of \$2,000,000 transferred to TIP ID DOT23-017.
ADOT	Highway	10296	101 (Agua Fria): I-10 System Interchange Improvements	Principal Arterial - Other Freeway or Expressway	Freeway	OCT-DEC 2027	Maricopa	FLCP	0	0	0	No	No	No	No	Yes	No	No	Yes	DOT25-013	----	----	Construction for Interchange Improvements	2025	NHPP	2025	111,845,328	140,449,055	-	252,294,383	Amend: Remove \$23,000,000 of state legislative funding as per SB 1722. Project total updated from \$275,294,383 to \$252,294,383 accordingly.

**Notes**

1. Rows in the report are sorted in order by the following columns: Agency, Location, and Work Year. Changes are in red font. Deletions are shown in strike through font.
2. The following are used to indicate MAG Committees reviewing these TIP listings for amendment: TRC = Transportation Review Committee, MC = Management Committee, TPC = Transportation Policy Committee.
3. The year the federal funds (if any) were apportioned by Congress. This item is included only for informational purposes.
4. For federal projects, this is the year the project will authorize. For transit projects, this is the year the project will appear in a grant.
5. Changes made since Transportation Review Committee
6. Changes made since Management Committee are tinted in purple highlight.
7. Changes made since Transportation Policy Committee are tinted in Green highlight.
8. Changes since conformity mail out are tinted in brown highlight.

**TABLE A-1: Requested Freeway Life Cycle Program (FLCP) Project Changes (Conformity) to the  
FY 2024 Freeway Life Cycle Program, FY 2022-2025 MAG Transportation Improvement Program (TIP), and 2050 Regional Transportation Plan<sup>1</sup>, TIP AMENDMENT #16**

Agency	Section	MAG ID	Location	Federal Functional Classification	MAG Mode	Estimate Date Open:	AQ Area	In Program	Miles	Through Lanes		ON NHS	TIP ID	Fed ID / Grant ID	TRACS / ALI	Work	Work Year <sup>4</sup>	Funding Type	Federal	Regional	Local	Total	TIP Change Request
										Before	After												
ADOT	Highway	56320	10 (Maricopa): Germann Road	Principal Arterial - Interstate	Freeway	OCT-DEC 2027	Maricopa	FLCP	1	0	2	Yes	DOT22-820	----	----	Construct access improvements	2025	RARF	-	50,000,000	-	50,000,000	Amend: Update location from 10 (Maricopa): Gila River Indian Community Access Improvements to 10 (Maricopa): Germann Road. Change Miles from 0 to 1. Change Lanes Before from 4 to 0. Change Lanes After from 4 to 2. Change Work and Apportionment Year from 2024 to 2025.
ADOT	Highway	45051	10 (Maricopa): Sky Harbor West Airport Access	Principal Arterial - Interstate	Freeway	APR-JUN 2027	Maricopa	FLCP	0	0	0	Yes	DOT14-145	----	----	Design/Pre-design airport access improvements	2025	RARF	-	5,500,000	-	5,500,000	Amend: Change Open to Traffic from APR-JUN 2026 to APR-JUN 2027. Change Work and Apportionment Year from 2024 to 2025.
ADOT	Highway	45051	10 (Maricopa): Sky Harbor West Airport Access	Principal Arterial - Interstate	Freeway	APR-JUN 2027	Maricopa	FLCP	0	0	0	Yes	DOT14-146	----	----	Right of way acquisition for airport access improvements	2025	NHPP	6,090,000	3,410,000	-	9,500,000	Amend: Change Open to Traffic from APR-JUN 2026 to APR-JUN 2027. Change Work and Apportionment Year from 2024 to 2025.
ADOT	Highway	45051	10 (Maricopa): Sky Harbor West Airport Access	Principal Arterial - Interstate	Freeway	APR-JUN 2027	Maricopa	FLCP	0	0	0	Yes	DOT15-171	----	----	Construct airport access improvements	2026	NHPP	42,500,000	42,500,000	-	85,000,000	Amend: Change Open to Traffic from APR-JUN 2026 to APR-JUN 2027. Change Work and Apportionment Year from 2025 to 2026.
ADOT	Highway	30916	17: Indian School Road TI	Principal Arterial - Interstate	Freeway	APR-JUN 2028	Maricopa	FLCP	0	0	0	Yes	DOT25-032	----	F0166	Design traffic interchange	2025	RARF	-	6,468,758	-	6,468,758	Amend: New TIP listing.
ADOT	Highway	30916	17: Indian School Road TI	Principal Arterial - Interstate	Freeway	APR-JUN 2028	Maricopa	FLCP	0	0	0	Yes	DOT25-033	----	F0166	Acquire right of way for traffic interchange	2025	RARF	-	24,133,587	-	24,133,587	Amend: New TIP listing.
ADOT	Highway	30916	17: Indian School Road TI	Principal Arterial - Interstate	Freeway	APR-JUN 2028	Maricopa	FLCP	0	0	0	Yes	DOT20-832	----	F0166	Construct traffic interchange	2026	NHPP	58,419,529	18,456,142	-	76,875,671	Amend: Change Open to Traffic from APR-JUN 2026 to APR-JUN 2028. Change Work and Apportionment Year from 2024 to 2026. Increase Federal amount from \$37,392,340 to \$58,419,529. Increase Regional amount from \$11,980,348 to \$18,456,142. Increase Total amount from \$49,902,688 to \$76,875,671.
ADOT	Highway	39146	85: Warner Street Bridge	Principal Arterial - Other	Freeway	OCT-DEC 2027	Maricopa	FLCP	0.2	0	4	Yes	DOT20-866	----	H8006	Design new bridge	2025	RARF	-	200,000	-	200,000	Amend: Change Open to Traffic from OCT-DEC 2026 to OCT-DEC 2027. Change Work and Apportionment Year from 2023 to 2025.
ADOT	Highway	39146	85: Warner Street Bridge	Principal Arterial - Other	Freeway	OCT-DEC 2027	Maricopa	FLCP	0.2	0	4	Yes	DOT11-105	----	H8006	Construct Bridge	2026	RARF	-	5,300,000	-	5,300,000	Amend: Change Open to Traffic from OCT-DEC 2026 to OCT-DEC 2027. Change Work and Apportionment Year from 2025 to 2026.
ADOT	Highway	15580	10 (Papago): SR85 - Citrus Rd	Principal Arterial - Interstate	Freeway	OCT-DEC 2027	Maricopa	FLCP	12	6	8	Yes	DOT24-203			Design HOV lanes	2024	RARF	-	9,302,100	-	9,302,100	For information only.
ADOT	Highway	15580	10 (Papago): SR85 - Citrus Rd	Principal Arterial - Interstate	Freeway	OCT-DEC 2027	Maricopa	FLCP	12	6	8	Yes	DOT24-204			Acquire Right of Way for HOV lanes	2024	Leg Approp	-	-	500,000	500,000	Amend: Change funding from regional to local.
ADOT	Highway	15580	10 (Papago): SR85 - Citrus Rd	Principal Arterial - Interstate	Freeway	OCT-DEC 2027	Maricopa	FLCP	12	6	8	Yes	DOT25-200			Construction of HOV lanes	2025	RARF	-	697,900	3,000,000	3,697,900	Amend: New TIP listing. Funds programmed for construction of HOV lanes. Add regional funds of \$697,900 transferred from the FLCP fund balance and local funds of \$3,000,000 contributed from the City of Buckeye.

ADOT	Highway	15580	10 (Papago): SR85 - Citrus Rd	Principal Arterial - Interstate	Freeway	OCT-DEC 2027	Maricopa	FLCP	12	6	8	Yes	DOT25-201			Construction of HOV lanes	2025	Leg Approp	-	-	112,600,000	112,600,000	Amend: New TIP listing. Funds programmed for construction of HOV lanes. Local funding of \$112,600,000 added from the 2022-2023 state budget as per HB 2858, later amended under SB 1722.
------	---------	-------	-------------------------------	---------------------------------	---------	--------------	----------	------	----	---	---	-----	-----------	--	--	---------------------------	------	------------	---	---	-------------	-------------	---

0

**Notes**

1. Rows in the report are sorted in order by the following columns: Agency, Location, and Work Year. Changes are in red font. Deletions are shown in strike through font.

2. The following are used to indicate MAG Committees reviewing these TIP listings for amendment: TRC = Transportation Review Committee, MC = Management Committee, TPC = Transportation Policy Committee.

4. For federal projects, this is the year the project will authorize. For transit projects, this is the year the project will appear in a grant.

5. Changes made since Transportation Review Committee

6. Changes made since Management

7. Changes made since Transportation Policy Committee are tinted in Green highlight.

8. Changes since conformity mail out are tinted in brown highlight.

**TABLE A-2: Requested Freeway Life Cycle Program (FLCP) Clerical Project Changes to the  
FY 2024 Freeway Life Cycle Program, FY 2022-2025 MAG Transportation Improvement Program (TIP), and 2050 Regional Transportation Plan<sup>1</sup>, TIP AMENDMENT #16**

Agency	Section	MAG ID	Location	Federal Functional Classification	MAG Mode	Estimate Date Open:	AQ Area	In Program	Miles	Through Lanes		Performance Categories							ON NHS	TIP ID	Fed ID / Grant ID	TRACS / ALI	Work	Work Year <sup>4</sup>	Funding Type	Apport. Year <sup>3</sup>	Federal	Regional	Local	Total	TIP Change Request
										Before	After	PM1	PM2T	PM2N	PM2B	PM3F	PM3S	PM3E													
										Safety	Transit Asset Condition	Pavement Condition	Bridge Condition	Travel Reliability	Non SOV Travel	CMAQ Emissions															
ADOT	Highway	46658	101 (Agua Fria): 75th Ave - I-17	Principal Arterial - Other Freeway or Expressway	Freeway	OCT-DEC 2025	Maricopa	FLCP	6	8	10	No	No	No	No	Yes	No	No	Yes	DOT23-019C	-----	-----	Construct screenwall for 51st Ave - 59th Ave	2023	Leg Approp	2023	-	-	9,314,000	9,314,000	Clerical: Change Funding Type from State to Leg Approp to identify funding is appropriated by legislature.
ADOT	Highway	46658	101 (Agua Fria): 75th Ave - I-17	Principal Arterial - Other Freeway or Expressway	Freeway	OCT-DEC 2025	Maricopa	FLCP	6	8	10	No	No	No	No	Yes	No	No	Yes	DOT23-019D	-----	-----	Design screen wall for 51st Ave - 59th Ave	2023	Leg Approp	2023	-	-	200,000	200,000	Clerical: Change Funding Type from State to Leg Approp to identify funding is appropriated by legislature.

**Notes**

1. Rows in the report are sorted in order by the following columns: Agency, Location, and Work Year. Changes are in red font. Deletions are shown in strike through font.

2. The following are used to indicate MAG Committees reviewing these TIP listings for amendment: TRC = Transportation Review Committee, MC = Management Committee, TPC = Transportation Policy Committee.

3. The year the federal funds (if any) were apportioned by Congress. This item is included only for informational purposes.

4. For federal projects, this is the year the project will authorize. For transit projects, this is the year the project will appear in a grant.

5. Changes made since Transportation Review Committee are tinted in orange highlight.

6. Changes made since Management Committee are tinted in purple highlight.

7. Changes made since Transportation Policy Committee are tinted in Green highlight.



**TABLE A-3: Requested Freeway Life Cycle Program (FLCP) Administrative Project Changes to the  
FY 2024 Freeway Life Cycle Program, FY 2022-2025 MAG Transportation Improvement Program (TIP), and 2050 Regional Transportation Plan<sup>1</sup>, TIP AMENDMENT #16**

Agency	Section	MAG ID	Location	Federal Functional Classification	MAG Mode	Estimate Date Open:	AQ Area	In Program	Miles	Through Lanes		Performance Categories								ON NHS	TIP ID	Fed ID / Grant ID	TRACS / ALI	Work	Work Year <sup>4</sup>	Funding Type	Apport. Year <sup>3</sup>	Federal	Regional	Local	Total	TIP Change Request							
										Before	After	PM1	PM2T	PM2N	PM2B	PM3F	PM3S	PM3E	Safety														Transit Asset Condition	Pavement Condition	Bridge Condition	Travel Reliability	Non SOV Travel	CMAQ	Emissions
ADOT	Highway	10389	30 (Tres Rios): SR303L - SR202L South Mountain, Phase 1	Principal Arterial - Other Freeway or Expressway	Freeway	OCT-DEC 2030	Maricopa	FLCP	13.8	0	6	No	No	No	No	Yes	No	No	Yes	DOT24-804	----	----	Right of way and utilities for new freeway	2024	NHPP	2024	29,251,397	27,507,244	-	56,758,641	Administrative Amend: Decrease regional and total funding by \$10,500,000 to accommodate additional funds from FY 2024 State Appropriation Bill (SB 1720), added under TIP ID DOT24-804R. Total funding programmed in FY 2024 for right of way/utility work in remains the same (\$67,258,641).								
ADOT	Highway	10389	30 (Tres Rios): SR303L - SR202L South Mountain, Phase 1	Principal Arterial - Other Freeway or Expressway	Freeway	OCT-DEC 2030	Maricopa	FLCP	13.8	0	6	No	No	No	Yes	No	No	Yes	DOT24-804R	----	----	Right of way and utilities for new freeway	2024	Leg Approp	2024	-	-	10,500,000	10,500,000	Administrative Amend: New TIP listing. \$10,500,000 added for SR 30 right of way/utility work as per the FY 2024 State General Appropriations Bill (SB 1720). Regional funding of \$10,500,000 decreased from TIP ID DOT24-804 to keep total funding programmed in FY 2024 the same (\$67,258,641).									

**Notes**  
1. Rows in the report are sorted in order by the following columns: Agency, Location, and Work Year. Changes are in red font. Deletions are shown in strike through font.

2. The following are used to indicate MAG Committees reviewing these TIP listings for amendment: TRC = Transportation Review Committee, MC = Management Committee, TPC = Transportation Policy Committee.

3. The year the federal funds (if any) were apportioned by Congress. This item is included only for informational purposes.

4. For federal projects, this is the year the project will authorize. For transit projects, this is the year the project will appear in a grant.

5. Changes made since Transportation Review Committee are tinted in orange highlight.

6. Changes made since Management Committee are tinted in purple highlight.

7. Changes made since Transportation Policy Committee are tinted in Green highlight.

**TABLE B: Requested General Roadway Project Changes to the  
FY 2022-2025 MAG Transportation Improvement Program (TIP) and 2050 Regional Transportation Plan<sup>1</sup>, TIP AMENDMENT #16**

Agency	Section	MAG ID	Location	Federal Functional Classification	MAG Mode	Estimate Date Open:	AQ Area	In Program	Miles	Through Lanes		Performance Categories								ON NHS	TIP ID	Fed ID / Grant ID	TRACS / ALI	Work	Work Year <sup>4</sup>	Funding Type	Apport. Year <sup>3</sup>	Federal	Regional	Local	Total	TIP Change Request
										Before	After	Safety	Transit Asset Condition	Pavement Condition	Bridge Condition	Travel Reliability	Non SOV Travel	CMAQ	Emissions													
										PM1	PM2T	PM2N	PM2B	PM3F	PM3S	PM3E																
ADOT	Highway	32940	10 (Maricopa): Gila River - SR 587	Principal Arterial - Interstate	Freeway	JAN-MAR 2027	Pinal	5-year	3.3	4	6	Yes	No	Yes	Yes	Yes	Yes	No	Yes	DOT24-242	010-C(222)T	F0252 03C	Construct freeway widening, interchange and crossroad	2024	Leg Approp	2024	-	-	140,100,000	140,100,000	Amend: New segment. Funding allocated for construction of I-10 mainline widening, the crossroad at Nelson Road, and the interchange at Casa Blanca Road (SR 587). Funding allocated from 2022-2023 State Legislative Budget, as per HB2858.	
ADOT	Highway	18616	10 (Maricopa): MP164 - MP186	Principal Arterial - Interstate	Freeway	OCT-DEC 2025	Pinal	5-year	22	4	4	Yes	No	No	No	Yes	No	No	Yes	DOT23-045C		F059904C	Construction-- Install Dynamic Message Signs (DMS) and CCTV Cameras--	2024	HSIP-AZ	2024	-3,657,344	-	-219,425	-3,876,769	Amend: Delete TIP listing. Funding is being captured under the I-10 mainline project.	
ADOT	Highway	18616	10 (Maricopa): MP164 - MP186	Principal Arterial - Interstate	Freeway	OCT-DEC 2025	Pinal	5-year	22	4	4	Yes	No	No	No	Yes	No	No	Yes	DOT24-247	010-C(222)T	F0252	Design FO/FMS improvements	2024	HSIP-AZ	2024	272,505	-	16,350	288,855	Amend: New TIP listing for design of fiber optic and freeway management system improvements in the I-10 Wild Horse Pass corridor. Funding allocated from ADOT's Highway Safety Improvement Program funds, as per the 5-year program.	
ADOT	Highway	18616	10 (Maricopa): MP164 - MP186	Principal Arterial - Interstate	Freeway	OCT-DEC 2025	Pinal	5-year	22	4	4	Yes	No	No	No	Yes	No	No	Yes	DOT24-248	010-C(222)T	F0252	Construct FO/FMS improvements	2024	Leg Approp	2024	-	-	7,811,767	7,811,767	Amend: New TIP listing for construction of fiber optic and FMS improvements in the I-10 Wild Horse Pass corridor. Funding allocated from 2023-2024 State Legislative Budget, as per SB1722.	
ADOT	Highway	18616	10 (Maricopa): MP164 - MP186	Principal Arterial - Interstate	Freeway	OCT-DEC 2025	Pinal	5-year	22	4	4	Yes	No	No	No	Yes	No	No	Yes	DOT25-251	010-C(222)T	F0252	Construct FO/FMS improvements	2025	HSIP-AZ	2025	10,083,269	-	604,954	10,688,223	Amend: New TIP listing for construction of fiber optic and freeway management system improvements in the I-10 Wild Horse Pass corridor. Funding allocated from ADOT's Highway Safety Improvement Program funds, as per the 5-year program.	
ADOT	Highway	29113	10 (Maricopa): Riggs Rd - Gila River	Principal Arterial - Interstate	Freeway	JAN-MAR 2027	Maricopa /Pinal	5-year	4	4	6	Yes	No	Yes	Yes	Yes	Yes	No	Yes	DOT24-241	010-C(222)T	F0252 02C	Construct freeway widening and crossroad	2024	Leg Approp	2024	-	-	150,400,000	150,400,000	Amend: New segment. Funding allocated for construction of I-10 mainline widening and the Goodyear Road crossroad. Funding allocated from 2022-2023 State Legislative Budget, as per HB2858.	
ADOT	Highway	26477	10 (Maricopa): Sacaton Rest Area	Principal Arterial - Interstate	Freeway	OCT-DEC 2025	Pinal	5-year	0	4	4	Yes	No	No	No	Yes	No	No	Yes	DOT24-205C			Construct truck parking	2024	NHFP	2024	-19,149,504	-	-1,157,499	-20,307,000	Amend: New TIP listing. Request made by ADOT as part of FY 2024-28 Program development. ADOT has removed project from final FY 2024-2028 Five-Year Program.	
ADOT	Highway	12335	10 (Maricopa): Seed Farm Rd	Principal Arterial - Interstate	Freeway Interchange	JAN-MAR 2027	Pinal	5-year	1	0	0	Yes	No	Yes	Yes	Yes	Yes	No	Yes	DOT24-243	010-C(222)T	F0252 04C	Construct freeway interchange	2024	Leg Approp	2024	-	-	29,200,000	29,200,000	Amend: New segment. Funding allocated for construction of the interchange at I-10 and Seed Farm Road. Funding of \$29,200,000 allocated from 2022-2023 State Legislative Budget, as per HB2858.	
ADOT	Highway	12335	10 (Maricopa): Seed Farm Rd	Principal Arterial - Interstate	Freeway Interchange	JAN-MAR 2027	Pinal	5-year	1	0	0	Yes	No	Yes	Yes	Yes	Yes	No	Yes	DOT24-244	010-C(222)T	F0252 04C	Construct freeway interchange	2024	State	2024	-	-	8,200,000	8,200,000	Amend: New TIP listing. Funding allocated for construction of the interchange at I-10 and Seed Farm Road. Funding allocated from ADOT state funds, as per the 5-year program.	

ADOT	Highway	29378	10 (Maricopa): SR 387	Principal Arterial - Interstate	Freeway Interchange	JAN-MAR 2027	Pinal	5-year	1	0	0	Yes	No	Yes	Yes	Yes	Yes	No	Yes	DOT24-245	010-C(222)T	F0252 04C	Construct freeway interchange	2024	Leg Approp	2024	-	-	14,200,000	14,200,000	Amend: New segment. Funding allocated for construction of the interchange at I-10 and SR 387 (Pinal Avenue). Funding of \$14,200,000 allocated from 2023-2024 State Legislative Budget, as per SB1722.
ADOT	Highway	29378	10 (Maricopa): SR 387	Principal Arterial - Interstate	Freeway Interchange	JAN-MAR 2027	Pinal	5-year	1	0	0	Yes	No	Yes	Yes	Yes	Yes	No	Yes	DOT24-246	010-C(222)T	F0252 04C	Construct freeway interchange	2024	State	2024	-	-	11,800,000	11,800,000	Amend: New TIP listing. Funding allocated for construction of the interchange at I-10 and SR 387 (Pinal Avenue). Funding allocated from ADOT state funds, as per the 5-year program.
ADOT	Highway	3967	10 (Maricopa): SR 587 - SR 387	Principal Arterial - Interstate	Freeway	JAN-MAR 2027	Pinal	5-year	11	4	6	Yes	No	Yes	Yes	Yes	Yes	No	Yes	DOT24-249	010-C(222)T	F0252 04C	Construct freeway improvements	2024	Leg Approp	2024	-	-	66,988,233	66,988,233	Amend: New segment. Funding allocated for construction of I-10 mainline widening and interchanges at Gasline Road and Dirk Lay Road. Funding allocated from 2023-2024 State Legislative Budget, as per SB1722.
ADOT	Highway	3967	10 (Maricopa): SR 587 - SR 387	Principal Arterial - Interstate	Freeway	JAN-MAR 2027	Pinal	5-year	11	4	6	Yes	No	Yes	Yes	Yes	Yes	No	Yes	DOT25-252	010-C(222)T	F0252 04C	Construct freeway improvements	2025	NHPP	2025	28,302,000	-	1,698,000	30,000,000	Amend: New segment. Funding allocated for construction of I-10 mainline widening and interchanges at Gasline Road and Dirk Lay Road. Funding allocated from ADOT's National Highway Performance Program formula funds, as per the 5-year program.
ADOT	Highway	13761	10 (Papago): W of Salome Rd - W of Tonopah	Principal Arterial - Interstate	Freeway	OCT-DEC 2026	Maricopa	5-year	10	4	4	No	No	Yes	No	No	No	No	Yes	DOT21-007	010-A(235)T	F0583	Construct Pavement Rehabilitation Project	2025	NHPP	2025	44,279,712	-	2,656,595	46,936,307	Amend: Change Open to Traffic Date from JAN-MAR 2025 to OCT-DEC 2026. Add Fed ID. Increase Federal amount by \$9,205,987 from \$35,073,725 to \$44,279,712. Increase Local amount by \$552,320 from \$2,104,275 to \$2,656,595. Increase Total amount by \$9,758,307 from \$37,178,000 to \$46,936,307. Request made by ADOT as part of FY 2024.
ADOT	Highway	42587	17: Happy Valley Rd - SR 74	Principal Arterial - Interstate	Freeway	OCT-DEC 2025	Maricopa	5-year	6.2	6	6	No	No	Yes	No	No	No	No	Yes	DOT23-018C	017-A(261)T	F0495	Construct pavement rehabilitation	2024	NHPP	2024	15,304,890	-	925,110	16,230,000	Amend: Set Pavement Condition to Yes. Add Fed ID. Add TRACS. Increase Federal amount by \$3,651,088 from \$11,653,802 to \$15,304,890. Increase Local amount by \$225,931 from \$699,179 to \$925,110. Increase Total amount by \$3,877,019 from \$12,352,981 to \$16,230,000. Request made by ADOT as part of FY 2024-28 Program development.
ADOT	Highway	38757	202L: 24th St - Scottsdale Rd	Principal Arterial - Other Freeway or Expressway	Freeway	APR-JUN 2026	Maricopa	5-year	8	10	10	Yes	No	No	No	No	No	Yes	Yes	DOT23-218C	202-A(209)T	F062101C	Convert HPS Lighting to LED Lighting	2025	Carbon-AZ	2025	1,320,200	-	79,800	1,400,000	Amend: New TIP listing. Request made by ADOT as part of FY 2024-28 Program development.
ADOT	Highway	23704	27th Ave and Thomas at BNSF crossings (025-430G & 025-617C)	Major Collector	Safety	OCT-DEC 2025	Maricopa	5-year	0.1	0	0	Yes	No	No	No	No	No	No	No	DOT21-070R1	PHX-0(249)T	SR24501R	Rail Safety Improvements	2023	HSIP-RHC	2023	1,233,000	-	137,000	1,370,000	Amend: New TIP listing. Request made by ADOT as part of FY 2024-28 Program development. ADOT has advanced listing from to FY 2023.
ADOT	Highway	28516	347: Riggs Road Overpass	Principal Arterial - Other Freeway or Expressway	Freeway	OCT-DEC 2024	Maricopa	Other	0.5	0	0	No	No	No	No	Yes	No	No	Yes	DOT22-011	-----	F047601D	Pre-design study for Design new	2022	Leg Approp	2022	-	-	2,500,000	2,500,000	Amend: Add TRACS. Change Funding type from State to TRACS. Change Appropriation Year from 2022 to 2025. Change Appropriation Year from 2022 to 2025. Change Appropriation Year from 2022 to 2024. Change Appropriation Year from 2022 to 2024.
ADOT	Highway	28516	347: Riggs Road Overpass	Principal Arterial - Other Freeway or Expressway	Freeway	OCT-DEC 2024	Maricopa	Other	0.5	0	0	No	No	No	No	Yes	No	No	Yes	DOT22-011D	-----	F047601D	Design new	2023	Leg Approp	2022	-	-	4,657,000	4,657,000	Amend: Add TRACS. Change Funding type from State to TRACS. Change Appropriation Year from 2022 to 2025. Change Appropriation Year from 2022 to 2024. Change Appropriation Year from 2022 to 2024.
ADOT	Highway	28516	347: Riggs Road Overpass	Principal Arterial - Other Freeway or Expressway	Freeway	OCT-DEC 2024	Maricopa	Other	0.5	0	0	No	No	No	No	Yes	No	No	Yes	DOT22-011R	-----	F047601R	Right of way and easements for new	2024	Leg Approp	2022	-	-	2,843,000	2,843,000	Amend: Add TRACS. Change Funding type from State to TRACS. Change Appropriation Year from 2022 to 2025. Change Appropriation Year from 2022 to 2024. Change Appropriation Year from 2022 to 2024.
ADOT	Highway	28516	347: Riggs Road Overpass	Principal Arterial - Other Freeway or Expressway	Freeway	OCT-DEC 2024	Maricopa	Other	0.5	0	0	No	No	No	No	Yes	No	No	Yes	DOT22-011C1	-----	F047601C	Construct new overpass	2025	Leg Approp	2023	-	-	24,000,000	24,000,000	Amend: New TIP listing. Adding state appropriation associated with HB 2858 Sec. 12, Item 4 (\$8,750,000) and as amended by SB 1722 (\$15,250,000).
ADOT	Highway	28516	347: Riggs Road Overpass	Principal Arterial - Other Freeway or Expressway	Freeway	OCT-DEC 2024	Maricopa	Other	0.5	0	0	No	No	No	No	Yes	No	No	Yes	DOT22-011C	-----	F047601C	Construct new	2025	Leg Approp	2022	-	-	25,000,000	25,000,000	Amend: Add TRACS. Change work year from 2022 to 2025. Change Appropriation Year from 2022 to 2025. Change Appropriation Year from 2022 to 2024.
ADOT	Highway	39741	40 (Orlando): 103rd Ave - 100 (Orlando): 103rd Ave - Center St	Principal Arterial - Other Freeway or Expressway	Freeway	OCT-DEC 2027	Maricopa	5-year	10	6	6	No	No	Yes	No	No	No	Yes	DOT24-208	-----	F067501D	Design pavement	2023	State	2023	-	-	550,000	550,000	Amend: New TIP listing.	
ADOT	Highway	44579	40 (Orlando): 103rd Ave - Center St	Principal Arterial - Other Freeway or Expressway	Safety	N/A	Maricopa	5-year	0.1	6	6	Yes	No	No	No	No	No	Yes	DOT21-071X	060-B(229)T	F0390	Rail Safety Upgrades	2023	HSIP-RHC	2023	913,500	-	101,500	1,015,000	Amend: New TIP listing. Request made by ADOT as part of FY 2024-28 Program development.	
ADOT	Highway	44579	40 (Orlando): 103rd Ave - Center St	Principal Arterial - Other Freeway or Expressway	Safety	N/A	Maricopa	5-year	0.1	6	6	Yes	No	No	No	No	No	Yes	DOT21-071C1	060-B(229)T	F0390	Rail Safety Upgrades	2024	HSIP-RHC	2024	500,000	-	-	500,000	500,000	Amend: New TIP listing. Request made by ADOT as part of FY 2024-28 Program development.
ADOT	Highway	2142	88: Fish Creek Hill - Apache Lake Marina	Minor Arterial	Freeway	OCT-DEC 2028	Maricopa	5-year	7	2	2	No	No	No	No	No	No	No	No	DOT23-238D1		F049401L	Develop design concept report	2023	Leg Approp	2023	-	-	700,000	700,000	Amend: New TIP listing. Funding consists of FY 22 legislative appropriation for \$700K. Request made by ADOT.

ADOT	Highway	2142	88: Fish Creek Hill - Apache Lake Marina	Minor Arterial	Freeway	OCT-DEC 2028	Maricopa	5-year	7	2	2	No	No	No	No	No	No	No	DOT23-238D2		F049401L	Develop design concept report	2023	State	2023	-	-	150,000	150,000	Amend: New TIP listing. Funding consists of FY 2023 State Highway Funds. Request made by ADOT.
ADOT	Highway	24862	I-8 Gila Bend Sentinel Exit Lighting Agua Caliente Rd TI	Principal Arterial - Interstate	Freeway	OCT-DEC 2025	Maricopa	5-year	1.3	2	2	No	No	No	No	No	No	Yes	DOT23-227	----	F0571	Install lighting at Sentinel TI on I-8 (Design)	2023	Leg Approp	2023	-	-	175,000	175,000	Amend: Change ON NHS from No to Yes. Change Funding Type from State to Leg Approp. Funding comes from HB2858 Sec. 8 Item 21.
ADOT	Highway	24862	I-8 Gila Bend Sentinel Exit Lighting Agua Caliente Rd TI	Principal Arterial - Interstate	Freeway	OCT-DEC 2025	Maricopa	5-year	1.3	2	2	No	No	No	No	No	No	Yes	DOT24-201	----	F0571	Install lighting at Sentinel TI on I-8 (Construction)	2024	Leg Approp	2024	-	-	910,000	910,000	Amend: Change ON NHS from No to Yes. Change Funding Type from State to Leg Approp. Increase Local amount and Total amount by \$517,000 from \$393,000 to \$910,000. Additional funding comes from HB2858 Sec. 8 Item 21 (as amended by SB 1722).
ADOT	Highway	37270	SR 347: Juan St to I-10	Principal Arterial - Other Freeway or Expressway	Freeway	OCT-DEC 2027	Pinal	5-year	13	4	4	No	No	Yes	No	No	No	Yes	DOT24-206	----	F0673	Design pavement preservation	2023	State	2023	-	-	554,000	554,000	Amend: New TIP listing. Request made by ADOT as part of FY 2024-28 Program development. ADOT has advanced listing from to FY 2023.
ADOT	Highway	24066	SR 79: MP 140 - MP 148	Principal Arterial - Other	Safety	OCT-DEC 2026	Pinal	5-year	8	2	2	Yes	No	No	No	No	No	No	DOT24-207	----	----	Design passing lanes	2024	HSIP-AZ	2024	544,036	-	32,884	576,920	Amend: New TIP listing. Request made by ADOT as part of FY 2024-28 Program development.
ADOT	Highway	8575	US 60: Loop 101 to Loop 202	Principal Arterial - Other	Freeway	OCT-DEC 2023	Maricopa	5-year	13	12	12	No	No	No	No	No	No	Yes	DOT23-204C	060-C(220)T	F055001C	Rehabilitate pavement construction	2023	Leg Approp	2023	-	-	34,332,000	34,332,000	Amend: Change Funding Type from State to Leg Approp. Decrease Local amount and Total amount by \$3,270,000 from
ADOT	Highway	8575	US 60: Loop 101 to Loop 202	Principal Arterial - Other	Freeway	OCT-DEC 2023	Maricopa	5-year	13	12	12	No	No	No	No	No	No	Yes	DOT23-204C1	060-C(220)T	F055001C	Rehabilitate pavement construction	2023	State	2023	-	-	3,270,000	3,270,000	Amend: Add new TIP listing. Additional funding was added for indirect costs. Funding is from State Highway Fund.
ADOT	Highway	8575	US 60: Loop 101 to Loop 202	Principal Arterial - Other	Freeway	OCT-DEC 2023	Maricopa	5-year	13	12	12	No	No	No	No	No	No	Yes	DOT23-204D	060-C(220)T	F055001D	Rehabilitate pavement design	2023	Leg Approp	2023	-	-	50,000	50,000	Amend: Change Funding Type from State to Leg Approp.
ADOT	Highway	28143	US 60: Mill Ave - SR 101L	Principal Arterial - Other Freeway or Expressway	Freeway	APR-JUN 2025	Maricopa	5-year	2.8	8	8	Yes	No	No	No	No	No	Yes	DOT23-214C	----	F062201C	Convert HPS Lighting to LED Lighting	2024	Carbon-AZ	2024	707,250	-	42,750	750,000	Amend: New TIP listing. Request made by ADOT as part of FY 2024-28 Program development.
ADOT	Highway	28329	Various locations in Maricopa County	Principal Arterial - Other	Freeway	OCT-DEC 2026	Maricopa	5-year	0	0	0	No	No	No	No	No	No	No	DOT23-239	999-A(566)T	F058701D	Design pump station connectivity	2023	NHPP	2023	440,381	-	26,619	467,000	Amend: New TIP listing. Request made by ADOT.
Apache Junction	Highway	23478	Winchester Road: 29th Ave to 16th Ave	Major Collector	Street	OCT-DEC 2024	Pinal	Other	0.9	2	3	No	No	No	No	Yes	No	No	APJ23-030	APJ-0(219)T	T0324	Expansion Capacity of Roadway from 29th Ave to Southern	2024	STBGP-MAG	2024	1,349,784	-	1,002,144	2,351,927	Amend: Change Work Year and Apportionment Year from 2023 to 2024. This represents the 1st deferral for this project
Avondale	Highway	9782	Agua Fria Shared Use Path Connector: Agua Fria Channel to Friendship Park (Phase 2)		Bike/Ped	OCT-DEC 2027	Maricopa	Other	0.2	0	0	No	No	No	No	No	Yes	No	AVN15-441C2	----	----	Construct bridge and connection to Friendship Park	2024	Local	2024	-	-	6,407,825	6,407,825	Amend: Change Estimated Date for Completion from OCT-DEC 2023 to OCT-DEC 2027. Change Work and Apportionment Year from 2023 to 2024. Increase Local and Total amount by \$5,348,681 from \$1,059,144 to \$6,407,825. Request made by City of Avondale.
Chandler	Highway	37312	Citywide: Chandler	Minor Arterial	ITS	OCT-DEC 2024	Maricopa	SM+O	4.5	4	4	No	No	No	No	Yes	No	Yes	CHN23-200C-Cl	CHN-0(253)D	T0401	Detection and Communication	2023	STBGP-MAG	2023	477,620	-	28,870	506,490	Amend: Change funding type from HRP-MAG to STBGP-MAG
El Mirage	Highway	18023	121st Avenue: WWTP to Ramirez Road	Minor Collector	Air Quality	OCT-DEC 2025	Maricopa	Other	0.4	2	2	No	No	No	No	No	No	Yes	ELM23-230D	----	----	Design Paving Unpaved Roads	2023	Local	2023	-	-	135,000	135,000	Amend: Change location from "121st Avenue Roadway Improvements, Cinnabar Avenue alignment to 200 feet south" to "121st Avenue: WWTP to Ramirez Road" based on the project application. Request made by El Mirage.
El Mirage	Highway	18023	121st Avenue: WWTP to Ramirez Road	Minor Collector	Air Quality	OCT-DEC 2025	Maricopa	Other	0.4	2	2	No	No	No	No	No	No	Yes	ELM23-230D1	----	----	ADOT Review Fee	2023	Local	2023	-	-	30,000	30,000	Amend: Change location from "121st Avenue Roadway Improvements, Cinnabar Avenue alignment to 200 feet south" to "121st Avenue: WWTP to Ramirez Road" based on



ADOT	Highway	49351	SR 74 at Lake Pleasant Parkway	Principal Arterial - Other Freeway or Expressway	Freeway Interchange	APR-2023	Maricopa	5-year	4	2	2	No	No	No	No	No	No	Yes	No	No	Yes	DOT23-208	----	F058801D	Design traffic interchange	2023	Leg Approp	2023	-	-	4,650,000	4,650,000	Clerical: Add TRACS. Change Funding Type from State to Leg Approp to identify funding is appropriated by legislature.
Apache Junction	Highway	1764	Apache Trail & Superstition: Meridian to SR88	Minor Arterial	Safety	DEC-2023	Pinal	5-year	0	0	0	Yes	No	No	No	No	No	No	No	No	No	APJ24-070C	APJ24-070C	T036501C	Construct Lighting	2024	HSIP-AZ	2024	2,016,000	-	-	2,016,000	Clerical: Update TRACS.
Buckeye	Highway	46791	Jackrabbit Tr. Thomas Rd to McDowell Rd	Minor Arterial	Freeway	DEC-2024	Maricopa	5-year	1	2	4	No	No	No	No	No	No	No	No	No	No	BKY23-200	----	----	Roadway widening	2023	Leg Approp	2023	-	-	20,080,000	20,080,000	Clerical: Change Funding Type from State to Leg Approp to identify funding is appropriated by legislature.
Florence	Highway	21897	Butte Ave - Florence/Casa Grande Bridge	Major Collector	Street	DEC-2024	Pinal	Other	0	2	2	No	No	No	Yes	No	No	No	No	No	No	FLO22-030C	----	----	Construct Bridge Replacement	2022	Leg Approp	2022	-	-	1,000,000	1,000,000	Clerical: Change Funding Type from State to Leg Approp to identify funding is appropriated by legislature.
Gilbert	Highway	19275	Ocotillo Road: Greenfield to Higley	Minor Arterial	Street	DEC-2024	Maricopa	Other	1	0	4	No	No	No	No	Yes	No	No	No	No	No	GLB20-801D	----	----	Design of Ocotillo Road from approximately 1/4 mile east of Greenfield Road to Higley	2022	Leg Approp	2022	-	-	5,520,000	5,520,000	Clerical: Change Funding Type from State to Leg Approp to identify funding is appropriated by legislature.
Gilbert	Highway	19275	Ocotillo Road: Greenfield to Higley	Minor Arterial	Street	DEC-2024	Maricopa	Other	1	0	4	No	No	No	No	Yes	No	No	No	No	No	GLB20-801R	----	----	Right of Way acquisition for Ocotillo Road from approximately 1/4 mile east of	2022	Leg Approp	2022	-	-	2,380,000	2,380,000	Clerical: Change Funding Type from State to Leg Approp to identify funding is appropriated by legislature.
Goodyear	Highway	31623	Camelback Road - SR303 to 152nd Avenue	Minor Collector	Street	DEC-2024	Maricopa	Other	2	2	6	No	No	No	Yes	No	No	No	No	No	No	GDY22-030D	----	T042001D	Design	2022	Leg Approp	2022	-	-	3,600,000	3,600,000	Clerical: Add TRACS. Change Funding Type from State to Leg Approp to identify funding is appropriated by legislature.
Goodyear	Highway	31623	Camelback Road - SR303 to 152nd Avenue	Minor Collector	Street	DEC-2024	Maricopa	Other	2	2	6	No	No	No	Yes	No	No	No	No	No	No	GDY22-030R1	----	T042001R	ROW Acquisition	2022	Leg Approp	2022	-	-	4,400,000	4,400,000	Clerical: Add TRACS. Change Funding Type from State to Leg Approp to identify funding is appropriated by legislature.

**Notes**

1. Rows in the report are sorted in order by the following columns: Agency, Location, and Work Year. Changes are in red font. Deletions are shown in strike through font.

2. The following are used to indicate MAG Committees reviewing these TIP listings for amendment: TRC = Transportation Review Committee, MC = Management Committee, TPC = Transportation Policy Committee.

3. The year the federal funds (if any) were apportioned by Congress. This item is included only for informational purposes.

4. For federal projects, this is the year the project will authorize. For transit projects, this is the year the project will appear in a grant.

5. Changes made since Transportation Review Committee are tinted in orange highlight.

6. Changes made since Management Committee are tinted in purple highlight.

7. Changes made since Transportation Policy Committee are tinted in Green highlight.

**TABLE B-1: Requested General Roadway Project Changes (Conformity) to the  
FY 2022-2025 MAG Transportation Improvement Program (TIP) and 2050 Regional Transportation Plan<sup>1</sup>, TIP AMENDMENT #16**

Agency	Section	MAG ID	Location	Federal Functional Classification	MAG Mode	Estimate	AQ Area	In Program	Miles	Through Lanes		Performance Categories							ON NHS	TIP ID	Fed ID / Grant ID	TRACS / ALI	Work	Work Year <sup>4</sup>	Funding Type	Apport. Year <sup>3</sup>	Federal	Regional	Local	Total	TIP Change Request
										Before	After	PM1	PM2T	PM2N	PM2B	PM3F	PM3S	PM3E													
												Safety	Transit Asset Condition	Pavement Condition	Bridge Condition	Travel Reliability	Non SOV Travel	CMAQ Emissions													
Avondale	Highway	10086	107th Ave: Van Buren St to I-10	Minor Arterial	Street	OCT-DEC 2025	Maricopa	Other	2	4	5	No	No	No	No	Yes	No	No	No	AVN20-701R	----	----	Add 1 NB Lane	2025	Local	2025	-	-	2,000,000	2,000,000	Amend: Change Location from '107th Avenue: Van Buren Street to I-10' to '107th Ave: Van Buren St to I-10'. Change Open to Traffic from 'OCT-DEC 2022' to 'OCT-DEC 2025'. Change Work Year and Apportionment Year from '2022' to '2025'.
Avondale	Highway	2359	99th Ave: Indian School Rd to Osborn Rd	Minor Arterial	Street	OCT-DEC 2023	Maricopa	Other	0.5	4	6	No	No	No	No	Yes	No	No	No	AVN08-801	----	----	Construct Roadway Widening	2023	Private	2023	-	-	2,000,000	2,000,000	Amend: Change Location from '99th Ave: Indian School Rd to Osborn' to '99th Ave: Indian School Rd to Osborn Rd'. Change Open to Traffic from 'OCT-DEC 2017' to 'OCT-DEC 2023'. Change Work Year and Apportionment Year from '2017' to '2023'.
Avondale	Highway	11076	99th Avenue: Thomas Rd to Encanto Blvd	Minor Arterial	Street	OCT-DEC 2025	Maricopa	Other	0.5	4	6	No	No	No	No	Yes	No	No	No	AVN16-401	----	----	Construct Roadway Widening	2025	Private	2025	-	-	2,000,000	2,000,000	Amend: Change Location from '99th Avenue: Thomas Rd to Encanto Blvd'. Change Open to Traffic from 'OCT-DEC 2022' to 'OCT-DEC 2025'. Change Work Year and Apportionment Year from '2022' to '2025'.
Avondale	Highway	31352	Indian School: .14 mi east of Dysart to .43 mi east of Dysart (S 1/2, .30 mi.)	Principal Arterial - Other	Street	OCT-DEC 2023	Maricopa	Other	0.3	4	5	No	No	No	No	Yes	No	No	No	AVN18-403	----	----	Add 1 lane, curb, gutter, sidewalks	2023	Private	2023	-	-	1,000,000	1,000,000	Amend: Change Open to Traffic from 'OCT-DEC 2015' to 'OCT-DEC 2023'. Change Work Year and Apportionment Year from '2015' to '2023'.
Gilbert	Highway	4129	Recker Rd: Elliot Rd to Warner Rd	Minor Arterial	Street	OCT-DEC 2023	Maricopa	Other	1	2	4	No	No	No	No	Yes	No	No	No	GLB02-808	----	----	Construct roadway widening and improvements	2022	Private	2022	-	-	4,000,000	4,000,000	Amend: Change Open to Traffic from 'OCT-DEC 2019' to 'OCT-DEC 2023'. Change Length from 0 to 1. Change Work Year and Apportionment Year from '2018' to '2022'.
Gilbert	Highway	14677	Warner Rd: Higley Rd to Recker Rd	Minor Arterial	Street	OCT-DEC 2023	Maricopa	Other	1	2	6	No	No	No	No	Yes	No	No	No	GLB08-714	----	----	Construct roadway widening	2022	Private	2022	-	-	3,000,000	3,000,000	Amend: Change Open to Traffic from 'OCT-DEC 2019' to 'OCT-DEC 2023'. Change Work Year and Apportionment Year from '2018' to '2022'.
Maricopa (City)	Highway	6133	Bowlin Rd: White and Parker Rd to Anthony Blvd	Minor Collector	Street	OCT-DEC 2025	Pinal	Other	1.2	2	4	No	No	No	No	Yes	No	No	No	MAR24-230D	----	----	Roadway Widening (Design)	2024	Local	2024	-	-	2,600,000	2,600,000	Amend: New TIP listing. Request made by City of Maricopa.
Maricopa (City)	Highway	6133	Bowlin Rd: White and Parker Rd to Anthony Blvd	Minor Collector	Street	OCT-DEC 2025	Pinal	Other	1.2	2	4	No	No	No	No	Yes	No	No	No	MAR24-230C	----	----	Roadway widening (Construction)	2025	Local	2025	-	-	16,500,000	16,500,000	Amend: New TIP listing. Request made by City of Maricopa.
Maricopa (City)	Highway	30143	Farrell Rd: Porter Rd to SR 347 (East West Corridor)	Minor Arterial	Street	JUL-SEP 2023	Pinal	Other	2.3	0	4	No	No	No	No	Yes	No	No	No	MAR23-232C	----	----	New roadway (Construction)	2023	Local	2023	-	-	32,996,289	32,996,289	Amend: New TIP listing. Request made by City of Maricopa.
Maricopa (City)	Highway	14188	Farrell Rd: Hartman Rd to Murphy Rd	Local	Street	OCT-DEC 2024	Pinal	Other	1	0	2	No	No	No	No	No	No	Yes	No	MAR23-231D	----	----	Paving unpaved road (Design)	2023	Private	2023	-	-	383,000	383,000	Amend: New TIP listing. Request made by City of Maricopa.
Maricopa (City)	Highway	14188	Farrell Rd: Hartman Rd to Murphy Rd	Local	Street	OCT-DEC 2024	Pinal	Other	1	0	2	No	No	No	No	No	No	Yes	No	MAR23-231C	----	----	Paving unpaved road (Construction)	2024	Private	2024	-	-	1,913,300	1,913,300	Amend: New TIP listing. Request made by City of Maricopa.
Maricopa (City)	Highway	7664	Green Rd Bypass: SR 347 to SR 238	Minor Arterial	Street	OCT-DEC 2031	Pinal	Other	2.7	0	4	No	No	No	No	Yes	No	No	No	MAR25-231D	----	----	New roadway (Design)	2024	Local	2024	-	-	300,000	300,000	Amend: New TIP listing. Request made by City of Maricopa.
Maricopa (City)	Highway	33604	Porter Rd: Smith Enke Rd to Honeycutt Rd	Minor Arterial	Street	OCT-DEC 2022	Pinal	Other	1	2	4	No	No	No	No	Yes	No	No	No	MAR22-230C	----	----	Roadway widening (Construction)	2022	Private	2022	-	-	2,336,779	2,336,779	Amend: New TIP listing. Request made by City of Maricopa.
Maricopa (City)	Highway	25209	Smith Enke Rd: Chase Dr to White and Parker Rd	Minor Arterial	Street	APR-JUN 2022	Pinal	Other	0.5	2	4	No	No	No	No	Yes	No	No	No	MAR22-231C	----	----	Roadway widening (Construction)	2022	Private	2022	-	-	1,323,000	1,323,000	Amend: New TIP listing. Request made by City of Maricopa.





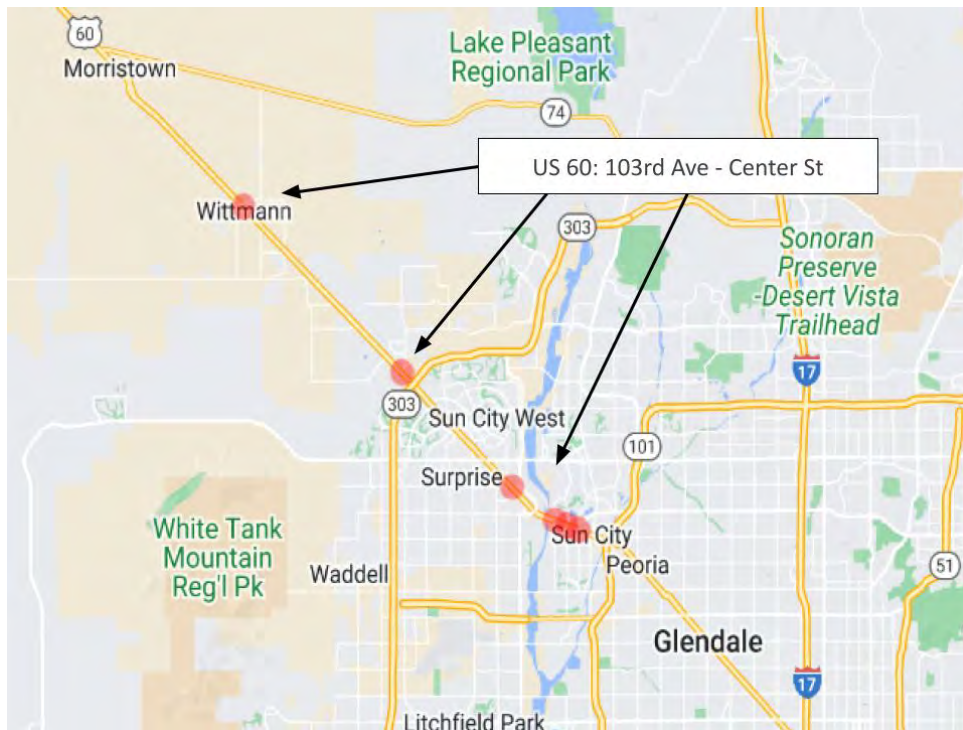
**TABLE B-2: Requested General Roadway Clerical Project Changes to the  
FY 2022-2025 MAG Transportation Improvement Program (TIP) and 2050 Regional Transportation Plan<sup>1</sup>, TIP AMENDMENT #16**

Agency	Section	MAG ID	Location	Federal Functional Classification	MAG Mode	Estimate Date Open:	AQ Area	In Program	Miles	Through Lanes		Performance Categories										ON NHS	TIP ID	Fed ID / Grant ID	TRACS / ALI	Work	Work Year <sup>4</sup>	Funding Type	Apport. Year <sup>3</sup>	Federal	Regional	Local	Total	TIP Change Request					
										Before	After	PM1	PM2T	PM2N	PM2B	PM3F	PM3S	PM3E	Safety	Transit Asset Condition	Pavement Condition														Bridge Condition	Travel Reliability	Non SOV Travel	CMAQ	Emissions
ADOT	Highway	38633	10 (Maricopa): Dirk Lay Rd. - South of SR387 (MP 187)	Principal Arterial - Interstate	Freeway	JAN-MAR 2027	Pinal	5-year	6	6	8	Yes	No	Yes	Yes	Yes	Yes	No	Yes	DOT23-231	010-C(222)T	F0337	Design Roadway Widening	2023	Leg Approp	2022	-	-	700,000	700,000	Clerical: Change Funding Type from State to Leg Approp to identify funding is appropriated by legislature as per SB 1820. Apportionment year updated from 2023 to 2022 to reflect the correct year of state appropriation.								
ADOT	Highway	47452	10 (Maricopa): SR202L Santan - South of SR387 (MP 187)	Principal Arterial - Interstate	Freeway	JAN-MAR 2027	Maricopa/Pinal	5-year	26.5	6	8	Yes	No	Yes	Yes	Yes	Yes	No	Yes	DOT20-014R	010-C(222)T	F025203L	Right of Way Support	2023	Leg Approp	2022	-	-	1,000,000	1,000,000	Clerical: Change Funding Type from State to Leg Approp to identify funding is appropriated by legislature as per SB 1820. Apportionment year updated from 2023 to 2022 to reflect the correct year of state appropriation.								
ADOT	Highway	47452	10 (Maricopa): SR202L Santan - South of SR387 (MP 187)	Principal Arterial - Interstate	Freeway	JAN-MAR 2027	Maricopa/Pinal	5-year	26.5	6	8	Yes	No	Yes	Yes	Yes	Yes	No	Yes	DOT23-229	010-C(222)T	F0252001R	Right of Way Acquisition for Roadway Widening	2023	Leg Approp	2022	-	-	26,700,000	26,700,000	Clerical: Change Funding Type from State to Leg Approp to identify funding is appropriated by legislature as per SB 1820. Apportionment year updated from 2023 to 2022 to reflect the correct year of state appropriation.								
ADOT	Highway	47452	10 (Maricopa): SR202L Santan - South of SR387 (MP 187)	Principal Arterial - Interstate	Freeway	JAN-MAR 2027	Maricopa/Pinal	5-year	26.5	6	8	Yes	No	Yes	Yes	Yes	Yes	No	Yes	DOT23-209	010-C(222)T	F0252	Design Freeway Widening	2023	State	2023	-	-	953,000	953,000	Clerical: Decrease local and total funding from \$28,953,000 to \$28,000,000 to reflect the portion of funding allocated from the ADOT 5-year program. Remaining funds of \$28,000,000 transferred to TIP ID DOT23-229D and DOT23-239D to reflect correct funding types.								
ADOT	Highway	47452	10 (Maricopa): SR202L Santan - South of SR387 (MP 187)	Principal Arterial - Interstate	Freeway	JAN-MAR 2027	Maricopa/Pinal	5-year	26.5	6	8	Yes	No	Yes	Yes	Yes	Yes	No	Yes	DOT23-229D	010-C(222)T	F0252	Design Freeway Widening	2023	Leg Approp	2022	-	-	17,300,000	17,300,000	Clerical: New TIP listing to separate funding appropriated from State Legislature as per SB 1820. Funding transferred from TIP ID DOT23-209.								
ADOT	Highway	47452	10 (Maricopa): SR202L Santan - South of SR387 (MP 187)	Principal Arterial - Interstate	Freeway	JAN-MAR 2027	Maricopa/Pinal	5-year	26.5	6	8	Yes	No	Yes	Yes	Yes	Yes	No	Yes	DOT23-239D	010-C(222)T	F0252	Design Freeway Widening	2023	Leg Approp	2023	-	-	10,700,000	10,700,000	Clerical: New TIP listing to separate funding appropriated from State Legislature as per HB 2858. Funding transferred from TIP ID DOT23-209.								
ADOT	Highway	5432	10 (Maricopa): SR-587 to Dirk Lay Rd.	Principal Arterial - Interstate	Freeway	JAN-MAR 2027	Pinal	5-year	6.5	6	8	Yes	No	Yes	Yes	Yes	Yes	No	Yes	DOT23-228	010-C(222)T	F0336	Design Roadway Widening	2023	Leg Approp	2022	-	-	4,300,000	4,300,000	Clerical: Change Funding Type from State to Leg Approp to identify funding is appropriated by legislature as per SB 1820. Apportionment year updated from 2023 to 2022 to reflect the correct year of state appropriation.								
ADOT	Highway	45868	101: Near 16th Street	Principal Arterial - Other	Freeway	OCT-DEC 2023	Maricopa	5-year	1	8	8	No	No	No	No	No	No	No	Yes	DOT23-203C	----	F050501D	Construct screen wall	2023	Leg Approp	2023	-	-	11,300,000	11,300,000	Clerical: Add TRACS. Change Funding Type from State to Leg Approp to identify funding is appropriated by legislature.								
ADOT	Highway	45868	101: Near 16th Street	Principal Arterial - Other	Freeway	OCT-DEC 2023	Maricopa	5-year	1	8	8	No	No	No	No	No	No	No	Yes	DOT23-203D	----	F050501D	Design screen wall	2023	Leg Approp	2023	-	-	50,000	50,000	Clerical: Add TRACS. Change Funding Type from State to Leg Approp to identify funding is appropriated by legislature.								
ADOT	Highway	25501	303 (Estrella): I-17 System Interchange Improvements	Principal Arterial - Other Freeway or Expressway	Freeway Interchange	APR-JUN 2035	Maricopa	5-year	3	0	4	No	No	No	No	Yes	No	No	Yes	DOT23-205	----	F056201D	Design interchange	2023	Leg Approp	2023	-	-	19,000,000	19,000,000	Clerical: Add TRACS. Change Funding Type from State to Leg Approp to identify funding is appropriated by legislature.								
ADOT	Highway	27723	303 (Estrella): Lake Pleasant Parkway - I-17, Final	Principal Arterial - Other Freeway or Expressway	Freeway	APR-JUN 2035	Maricopa	5-year	7	4	6	No	No	No	No	Yes	No	No	Yes	DOT23-206	----	F056101D	Design improvements	2023	Leg Approp	2023	-	-	4,000,000	4,000,000	Clerical: Add TRACS. Change Funding Type from State to Leg Approp to identify funding is appropriated by legislature.								
ADOT	Highway	47165	303: Grand Avenue TI	Principal Arterial - Other	Freeway Interchange	N/A	Maricopa	5-year	0	0	0	No	No	No	No	Yes	No	No	Yes	DOT22-004	----	----	Study	2022	Leg Approp	2022	-	-	150,000	150,000	Clerical: Change Funding Type from State to Leg Approp to identify funding is appropriated by legislature.								
ADOT	Highway	20133	347: I-10 to City of Maricopa	Principal Arterial - Other	Freeway	OCT-DEC 2027	Pinal	5-year	13.4	4	6	No	No	No	No	No	No	No	Yes	DOT23-210	347-A(214)T	F058101D	Design road widening	2023	Leg Approp	2023	-	-	5,900,000	5,900,000	Clerical: Change Funding Type from State to Leg Approp to identify funding is appropriated by legislature.								
ADOT	Highway	20133	347: I-10 to City of Maricopa	Principal Arterial - Other	Freeway	OCT-DEC 2027	Pinal	5-year	13.4	4	6	No	No	No	No	No	No	No	Yes	DOT23-210-L	347-A(214)T	F058101L	Roadway Safety Assessment	2023	Leg Approp	2023	-	-	100,000	100,000	Clerical: Change Funding Type from State to Leg Approp to identify funding is appropriated by legislature.								
ADOT	Highway	35331	SR 238: SR 347 to Green Rd	Minor Arterial	Freeway	OCT-DEC 2025	Maricopa	5-year	1.25	2	2	No	No	No	No	No	No	No	No	DOT23-226	----	----	Corridor study	2023	Leg Approp	2023	-	-	800,000	800,000	Clerical: Change Funding Type from State to Leg Approp to identify funding is appropriated by legislature.								
ADOT	Highway	49351	SR 74 at Lake Pleasant Parkway	Principal Arterial - Other Freeway or Expressway	Freeway Interchange	APR-JUN 2033	Maricopa	UPWP	4	2	2	No	No	No	No	Yes	No	No	Yes	DOT23-207	----	F058801L	Corridor Study	2023	Leg Approp	2023	-	-	350,000	350,000	Clerical: Add TRACS. Change Funding Type from State to Leg Approp to identify funding is appropriated by legislature.								

## 8. PPAC - PROJECT MODIFICATIONS - DISCUSSION AND POSSIBLE ACTION

8-2	<b>Route &amp; MP:</b>	US 60 @ MP
	<b>Project Name:</b>	103rd Ave - Center St
	<b>Type of Work:</b>	Railroad Safety Upgrades
	<b>County:</b>	Maricopa
	<b>District:</b>	Central
	<b>Schedule:</b>	
	<b>Project:</b>	F039001X TIP#: 102351 L
	<b>Project Manager:</b>	Lisa Danka
	<b>Program Amount:</b>	\$2,275,000
	<b>New Program Amount:</b>	\$1,775,000
	<b>Requested Action:</b>	Delete FY 2024 funding.

---



3. Form Date / 5. Form By:

9/14/2023

Lisa Danka

4. Project Manager / Presenter:

Lisa Danka @ (602) 712-4675

1611 W Jackson St, 200B - 4210 MPD PLANNING TEAM

6. Project Name:

103rd Ave - Center St

7. Type of Work:

Railroad Safety Upgrades

8. CPSID: FA1Q    9. District: Central    10. Route: 60    11. County: Maricopa    12. Beg MP:    13. TRACS #: F039001X    14. Len (Mi.):    15. Fed Id #: 060-B(229)T

16. Program Budget: \$2,275    17. Program Item #: 102351

18. Current Approved Program Budget: \$2,275    18a. (+/-) Program Budget Request: (\$500)    18b Total Program Budget After Request: \$1,775

**CURRENTLY APPROVED:**

**19. BUDGET ITEMS:**

Item #	Amount	Description	Comments
72621	\$835	RAILWAY HIGHWAY CROSSING	.
72323	\$940	CONTINGENCY	.
102351	\$500	.	.

**CHANGE / REQUEST:**

**19A. BUDGET ITEMS:**

Item #	Amount	Description	Comments
72624	(\$500)	RAILWAY HIGHWAY CROSSING	.

**CURRENT SCHEDULE:**

21. CURRENT FISCAL YEAR:

22. CURRENT BID READY:

23. CURRENT ADV DATE:

**CHANGE REQUESTNEW SCHEDULE:**

21A. REQUEST FISCAL YEAR:

22A. REQUEST BID READY:

23A. REQUEST ADV DATE:

20. JPA #'s:    SIGNED: NO    ADV: NO

**CHANGE IN:** 24a. PROJECT NAME: NO    24b. TYPE OF WORK: NO    24c. SCOPE: NO    24d. CURRENT STAGE: NOT APPLICABLE

24e. ENVIRONMENTAL CLEARANCE: NO    24f. MATERIALS MEMO COMP: NO  
 24g. U&RR CLEARANCE: NO    24h. C&S CLEARANCE: NO  
 24i. R/W CLEARANCE: NO    24j. CUSTOMIZED SCHEDULE: NO  
 24k. SCOPING DOCUMENT: NO

**25. DESCRIPTION OF REQUEST**

Delete FY 2024 funding.

**26. JUSTIFICATION OF REQUEST**

This project was funded from Statewide Contingency in FY 2023 and therefore the funding in FY 2024 is no longer needed.

**27. CONCERNS OF REQUEST**

**28. OTHER ALTERNATIVES CONSIDERED**

**REQUESTED ACTIONS:**

CHANGE IN BUDGET  
UPDATE FUNDING SOURCES

**APPROVED / RECOMMENDED ACTIONS:**

REQUEST APPROVED  
SUBJECT TO PPAC APPROVAL - 10/4/2023

**PRB APPROVED**

## 8. PPAC - NEW PROJECTS - DISCUSSION AND POSSIBLE ACTION

8-3	<b>Route &amp; MP:</b>	I-10 @ MP 145.7
	<b>Project Name:</b>	7TH ST - CHANDLER BLVD
	<b>Type of Work:</b>	ROADWAY & SIDEWALK IMPROVEMENTS
	<b>County:</b>	Maricopa
	<b>District:</b>	Central
	<b>Schedule:</b>	
	<b>Project:</b>	F069201D TIP#: 104177
	<b>Project Manager:</b>	Michelle Medina
	<b>Program Amount:</b>	\$0
	<b>New Program Amount:</b>	\$466,000
	<b>Requested Action:</b>	Establish Design Project. Contingent upon MAG approval anticipated in October, 2023.

---



**3. Form Date / 5. Form By:**

9/28/2023

Michelle Medina

**4. Project Manager / Presenter:**

Michelle Medina @ (602) 712-6530

205 S 17th Ave, , - 4983 PROJECT MANAGEMENT

**6. Project Name:**

7TH ST - CHANDLER BLVD

**7. Type of Work:**

ROADWAY & SIDEWALK IMPROVEMENTS

<b>8. CPSID:</b>	<b>9. District:</b>	<b>10. Route:</b>	<b>11. County:</b>	<b>12. Beg MP:</b>	<b>13. TRACS #:</b>	<b>14. Len (Mi.):</b>	<b>15. Fed Id #:</b>
LJ1Q	Central	10	Maricopa	145.7	F069201D ?	15.1	010-C(231)T

**16. Program Budget:** \$0

**17. Program Item #:** 104177

**18. Current Approved Program Budget:**

\$0

**18a. (+/-) Program Budget Request:**

\$466

**18b Total Program Budget After Request:**

\$466

**CURRENTLY APPROVED:**

**19. BUDGET ITEMS:**

**CHANGE / REQUEST:**

**19A. BUDGET ITEMS:**

Item #	Amount	Description	Comments
73324	\$466	STATEWIDE MINOR PROJECTS	

**CURRENT SCHEDULE:**

**21. CURRENT FISCAL YEAR:**

**22. CURRENT BID READY:**

**23. CURRENT ADV DATE:**

**CHANGE REQUESTNEW SCHEDULE:**

**21A. REQUEST FISCAL YEAR:**

**22A. REQUEST BID READY:**

**23A. REQUEST ADV DATE:**

**20. JPA #'s:** SIGNED: NO ADV: NO

**CHANGE IN:** **24a. PROJECT NAME:** NO **24b. TYPE OF WORK:** NO **24c. SCOPE:** NO **24d. CURRENT STAGE:** NOT APPLICABLE

**24e. ENVIRONMENTAL CLEARANCE:** NO **24f. MATERIALS MEMO COMP:** NO

**24g. U&RR CLEARANCE:** NO **24h. C&S CLEARANCE:** NO

**24i. R/W CLEARANCE:** NO **24j. CUSTOMIZED SCHEDULE:** NO

**24k. SCOPING DOCUMENT:** NO

**25. DESCRIPTION OF REQUEST**

Establish Design Project

**26. JUSTIFICATION OF REQUEST**

This is a Minor Program Project to establish the I-10 cross street improvements project.

This action is contingent upon MAG approval anticipated in October 2023.

Staff \$63K  
 Consultant \$358K  
 ICAP \$45K

**27. CONCERNS OF REQUEST**

**28. OTHER ALTERNATIVES CONSIDERED**

**REQUESTED ACTIONS:**

ESTABLISH A NEW PROJECT

**APPROVED / RECOMMENDED ACTIONS:**

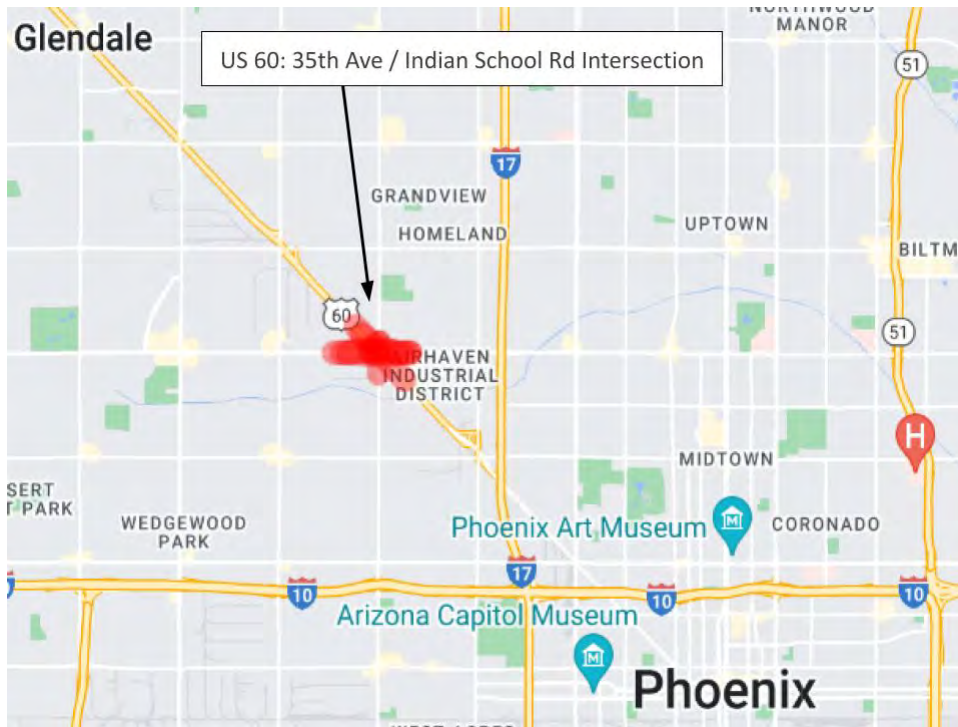
REQUEST APPROVED  
 SUBJECT TO PPAC APPROVAL - 10/4/2023

**PRB APPROVED**

## 8. PPAC - PROJECT MODIFICATIONS - DISCUSSION AND POSSIBLE ACTION

8-4	<b>Route &amp; MP:</b>	US 60 @ MP 159.0
	<b>Project Name:</b>	35TH AVE / INDIAN SCHOOL RD INTERSECTION
	<b>Type of Work:</b>	RECONSTRUCT TI
	<b>County:</b>	Maricopa
	<b>District:</b>	Central
	<b>Schedule:</b>	
	<b>Project:</b>	F027201D TIP#: 8893
	<b>Project Manager:</b>	Olivier Mirza
	<b>Program Amount: New</b>	\$6,393,000
	<b>Program Amount:</b>	\$12,893,000
	<b>Requested Action:</b>	Increase Project Budget. Contingent upon MAG approval anticipated in October, 2023.

---



3. Form Date / 5. Form By:

9/27/2023

Olivier Mirza

4. Project Manager / Presenter:

Olivier Mirza @

- 4983 PROJECT MANAGEMENT

6. Project Name:

35TH AVE / INDIAN SCHOOL RD INTERSECTION

7. Type of Work:

RECONSTRUCT TI

8. CPSID:	9. District:	10. Route:	11. County:	12. Beg MP:	13. TRACS #:	14. Len (Mi.):	15. Fed Id #:
<a href="#">SE10</a>	Central	60	Maricopa	159.0	F027201D	0.0	

16. Program Budget: \$6,393

17. Program Item #: 8893

18. Current Approved Program Budget:

\$6,393

18a. (+/-) Program Budget Request:

\$6,500

18b Total Program Budget After Request:

\$12,893

**CURRENTLY APPROVED:**

**19. BUDGET ITEMS:**

Item #	Amount	Description	Comments
8893	\$2,483		RARF MATCH
8893	\$3,910		NHPP

**CHANGE / REQUEST:**

**19A. BUDGET ITEMS:**

Item #	Amount	Description	Comments
49924	\$6,500		RARF Design Funds

**CURRENT SCHEDULE:**

21. CURRENT FISCAL YEAR:

22. CURRENT BID READY:

23. CURRENT ADV DATE:

20. JPA #'s: SIGNED: NO ADV: NO

**CHANGE REQUEST/NEW SCHEDULE:**

21A. REQUEST FISCAL YEAR:

22A. REQUEST BID READY:

23A. REQUEST ADV DATE:

CHANGE IN: 24a. PROJECT NAME: NO 24b. TYPE OF WORK: NO 24c. SCOPE: NO 24d. CURRENT STAGE: STAGE I

24e. ENVIRONMENTAL CLEARANCE:	NO	24f. MATERIALS MEMO COMP:	NO
24g. U&RR CLEARANCE:	NO	24h. C&S CLEARANCE:	NO
24i. R/W CLEARANCE:	NO	24j. CUSTOMIZED SCHEDULE:	NO
24k. SCOPING DOCUMENT:	NO		

**25. DESCRIPTION OF REQUEST**

Increase Project Budget.

**26. JUSTIFICATION OF REQUEST**

Request funds for final design of a raised grade separation (intersection) between 35th Avenue and Indian School Road over US60/Grand Avenue. Project includes three bridge structures, elevated intersection, sidewalks, retaining walls, signalized intersections, utility designation/relocation, and accommodations for future Light-Rail-Transit along Indian School Road.

This action is contingent upon MAG approval anticipated in October 2023.

Staff: \$300K  
Consultant: \$5.571Mil  
ICAP: \$629K

**27. CONCERNS OF REQUEST**

**28. OTHER ALTERNATIVES CONSIDERED**

**REQUESTED ACTIONS:**

CHANGE IN BUDGET

**APPROVED / RECOMMENDED ACTIONS:**

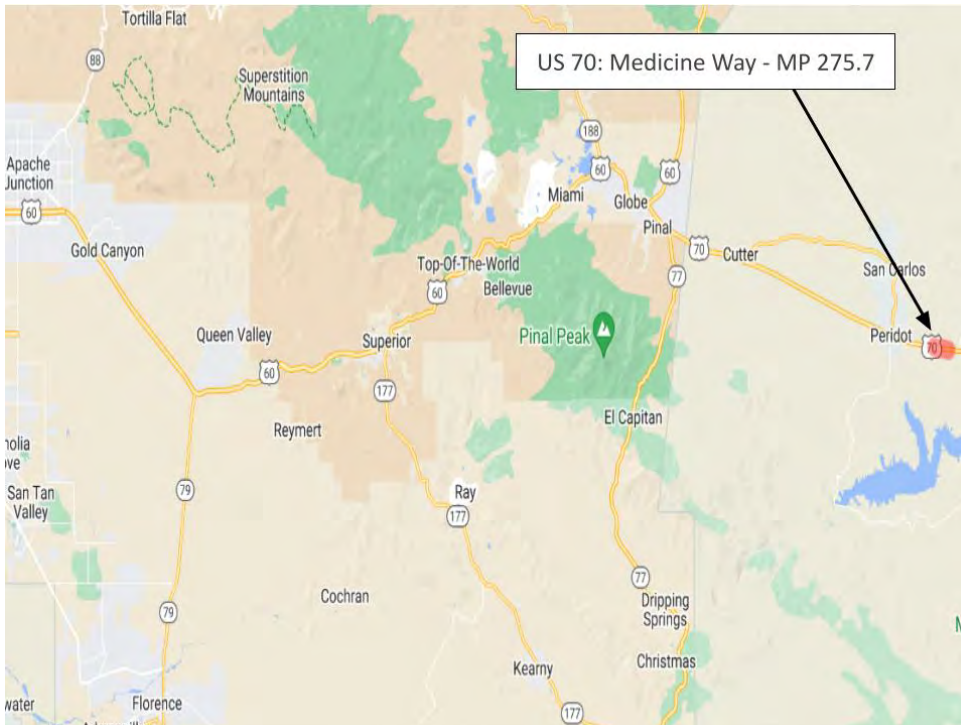
REQUEST APPROVED  
SUBJECT TO PPAC APPROVAL - 10/4/2023

**PRB APPROVED**

## 8. PPAC - NEW PROJECTS - DISCUSSION AND POSSIBLE ACTION

8-5	<b>Route &amp; MP:</b>	US 70 @ MP 274.6
	<b>Project Name:</b>	MEDICINE WAY - MP 275.7
	<b>Type of Work:</b>	CONSTRUCT PASSING LANE
	<b>County:</b>	Graham
	<b>District:</b>	Southeast
	<b>Schedule:</b>	
	<b>Project:</b>	F069801D TIP#: 104175
	<b>Project Manager:</b>	Vivian Li
	<b>Program Amount:</b>	\$0
	<b>New Program Amount:</b>	\$529,000
	<b>Requested Action:</b>	Establish new design project.

---







02

1. PRB Meeting Date: 9/12/2023

2. Teleconference: No

3. Form Date / 5. Form By:

9/14/2023

Pei-jung Li

4. Project Manager / Presenter:

Pei-jung Li @ (602) 712-8708

205 S 17th Ave, , 605E - 4983 PROJECT MANAGEMENT

6. Project Name:

MEDICINE WAY - MP 275.7

7. Type of Work:

CONSTRUCT PASSING LANE

8. CPSID: <a href="#">LG1Q</a>	9. District: Southeast	10. Route: 70	11. County: Graham	12. Beg MP: 274.6	13. TRACS #: F069801D ?	14. Len (Mi.): 1.1	15. Fed Id #: 070-A(226)T
-----------------------------------	---------------------------	------------------	-----------------------	----------------------	----------------------------	-----------------------	------------------------------

16. Program Budget: \$0

17. Program Item #: 104175

18. Current Approved Program Budget:

\$0

18a. (+/-) Program Budget Request:

\$529

18b Total Program Budget After Request:

\$529

**CURRENTLY APPROVED:**

**19. BUDGET ITEMS:**

**CHANGE / REQUEST:**

**19A. BUDGET ITEMS:**

Item #	Amount	Description	Comments
73324	\$529	STATEWIDE MINOR PROJECTS	

**CURRENT SCHEDULE:**

21. CURRENT FISCAL YEAR:

22. CURRENT BID READY:

23. CURRENT ADV DATE:

**CHANGE REQUEST/NEW SCHEDULE:**

21A. REQUEST FISCAL YEAR:

22A. REQUEST BID READY:

23A. REQUEST ADV DATE:

20. JPA #'s: SIGNED: NO ADV: NO

CHANGE IN: 24a. PROJECT NAME: NO 24b. TYPE OF WORK: NO 24c. SCOPE: NO 24d. CURRENT STAGE: NOT APPLICABLE

24e. ENVIRONMENTAL CLEARANCE:	NO	24f. MATERIALS MEMO COMP:	NO
24g. U&RR CLEARANCE:	NO	24h. C&S CLEARANCE:	NO
24i. R/W CLEARANCE:	NO	24j. CUSTOMIZED SCHEDULE:	NO
24k. SCOPING DOCUMENT:	NO		

**25. DESCRIPTION OF REQUEST**

Establish new design project

**26. JUSTIFICATION OF REQUEST**

This is a Minor Program Project for Construction of a Passing Lane on US 70 from MP 274.55 to MP 275.65.

Staff - \$363K  
consultant - \$115K  
ICAP - \$51K

**27. CONCERNS OF REQUEST**

**28. OTHER ALTERNATIVES CONSIDERED**

**REQUESTED ACTIONS:**

ESTABLISH A NEW PROJECT

**APPROVED / RECOMMENDED ACTIONS:**

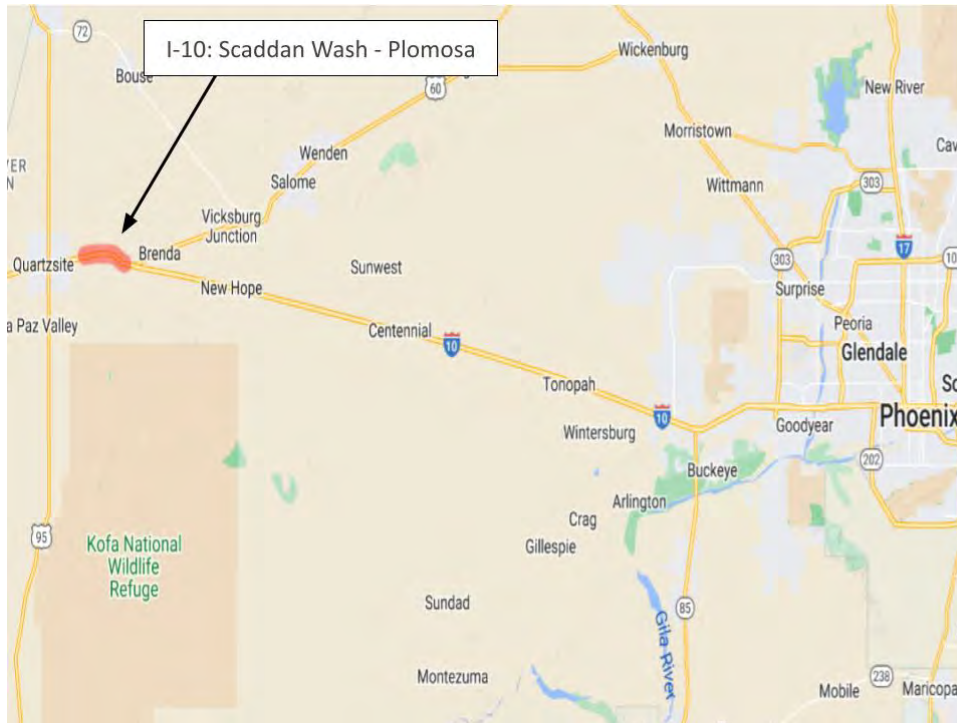
REQUEST APPROVED  
SUBJECT TO PPAC APPROVAL - 10/4/2023

**PRB APPROVED**

## 8. PPAC - PROJECT MODIFICATIONS - DISCUSSION AND POSSIBLE ACTION

8-6                    **Route & MP:**            I-10 @ MP 24.0  
**Project Name:**            SCADDAN WASH - PLOMOSA  
**Type of Work:**            PAVEMENT REHABILITATION  
**County:**                    La Paz  
**District:**                    Southwest  
**Schedule:**                  FY 2024  
**Project:**                    F050201C TIP#: 102470  
**Project Manager:**        Thomas O'Reilly  
**Program Amount:**        \$19,962,000  
**New Program Amount:**    \$23,062,000  
**Requested Action:**        Increase budget.

---



**3. Form Date / 5. Form By:**

9/19/2023

Thomas Oreilly

**4. Project Manager / Presenter:**

Thomas Oreilly @ (602) 712-2587

205 S 17TH AVE - 4983 PROJECT MANAGEMENT

**6. Project Name:**

SCADDAN WASH - PLOMOSA

**7. Type of Work:**

PAVEMENT REHABILITATION

<b>8. CPSID:</b>	<b>9. District:</b>	<b>10. Route:</b>	<b>11. County:</b>	<b>12. Beg MP:</b>	<b>13. TRACS #:</b>	<b>14. Len (Mi.):</b>	<b>15. Fed Id #:</b>
<a href="#">SC1P</a>	Southwest	10	La Paz	24.0	F050201C ?	5.94	010-A(238)T

**16. Program Budget:** \$19,962

**17. Program Item #:** 102470

**18. Current Approved Program Budget:**

\$19,962

**18a. (+/-) Program Budget Request:**

\$3,100

**18b Total Program Budget After Request:**

\$23,062

**CURRENTLY APPROVED:**

**19. BUDGET ITEMS:**

Item #	Amount	Description	Comments
102470	\$19,962		

**CURRENT SCHEDULE:**

**21. CURRENT FISCAL YEAR:** 24

**22. CURRENT BID READY:**

**23. CURRENT ADV DATE:** 11/3/2023

**CHANGE / REQUEST:**

**19A. BUDGET ITEMS:**

Item #	Amount	Description	Comments
72524	\$3,100	PRESERVATION	

**CHANGE REQUEST NEW SCHEDULE:**

**21A. REQUEST FISCAL YEAR:**

**22A. REQUEST BID READY:**

**23A. REQUEST ADV DATE:**

**20. JPA #'s:** SIGNED: NO ADV: NO

**PROJECT FUNDING VERIFIED BY PM**

**CHANGE IN:** **24a. PROJECT NAME:** NO **24b. TYPE OF WORK:** NO **24c. SCOPE:** NO **24d. CURRENT STAGE:** STAGE V

**24e. ENVIRONMENTAL CLEARANCE:** YES

**24g. U&RR CLEARANCE:** YES

**24i. R/W CLEARANCE:** YES

**24k. SCOPING DOCUMENT:** YES

**24f. MATERIALS MEMO COMP:** YES

**24h. C&S CLEARANCE:** YES

**24j. CUSTOMIZED SCHEDULE:** YES

**25. DESCRIPTION OF REQUEST**

Increase budget.

**26. JUSTIFICATION OF REQUEST**

Additional funding is needed due to increases in unit cost for AC and concrete items.

This request includes ICAP.

**27. CONCERNS OF REQUEST**

**28. OTHER ALTERNATIVES CONSIDERED**

**REQUESTED ACTIONS:**

CHANGE IN BUDGET

**APPROVED / RECOMMENDED ACTIONS:**

REQUEST APPROVED  
 SUBJECT TO PPAC APPROVAL - 10/4/2023

**PRB APPROVED**

## 8. PPAC - PROJECT MODIFICATIONS - DISCUSSION AND POSSIBLE ACTION

8-7                    **Route & MP:**            I-10 @ MP 256.0  
**Project Name:**            GRANT RD - 29th ST  
**Type of Work:**            MILL & REPLACE BRIDGE DECKS  
**County:**                    Pima  
**District:**                    Southcentral  
**Schedule:**                  FY 2024  
**Project:**                    F072001C TIP#: 104179  
**Project Manager:**        Angela Galietti  
**Program Amount:**        \$0  
**New Program Amount:**    \$488,000  
**Requested Action:**        Establish new project.

---



3. Form Date / 5. Form By:
10/2/2023
Angela Galietti

4. Project Manager / Presenter:
Derek Boland @
- 4983 PROJECT MANAGEMENT

6. Project Name:
GRANT RD - 29TH ST

7. Type of Work:
MILL & REPLACE BRIDGE DECKS

8. CPSID: 9. District: 10. Route: 11. County: 12. Beg MP: 13. TRACS #: 14. Len (Mi.): 15. Fed Id #:
MH1Q Southcentral 10 Pima 256 F072001C ? 4.0

16. Program Budget: \$0 17. Program Item #: 104179

18. Current Approved Program Budget: \$0 18a. (+/-) Program Budget Request: \$488 18b Total Program Budget After Request: \$488

CURRENTLY APPROVED:

CHANGE / REQUEST:

19. BUDGET ITEMS:

19A. BUDGET ITEMS:

Table with 4 columns: Item #, Amount, Description, Comments. Row 1: 79924, \$488, .

CURRENT SCHEDULE:

CHANGE REQUEST/NEW SCHEDULE:

21. CURRENT FISCAL YEAR:
22. CURRENT BID READY:
23. CURRENT ADV DATE:

21A. REQUEST FISCAL YEAR:
22A. REQUEST BID READY:
23A. REQUEST ADV DATE:

20. JPA #'s: SIGNED: NO ADV: NO [checked] PROJECT FUNDING VERIFIED BY PM

CHANGE IN: 24a. PROJECT NAME: NO 24b. TYPE OF WORK: NO 24c. SCOPE: NO 24d. CURRENT STAGE: NOT APPLICABLE

24e. ENVIRONMENTAL CLEARANCE: NOT APPLICABLE 24f. MATERIALS MEMO COMP: NOT APPLICABLE
24g. U&RR CLEARANCE: NOT APPLICABLE 24h. C&S CLEARANCE: NO
24i. R/W CLEARANCE: NOT APPLICABLE 24j. CUSTOMIZED SCHEDULE: NO
24k. SCOPING DOCUMENT: NO

25. DESCRIPTION OF REQUEST

Establish new project.

26. JUSTIFICATION OF REQUEST

The work includes milling and replacing ACFC on specific bridge decks along I10 from MP 256 to MP 260. This will be a Procurement Project. ICAP is included in this request.

27. CONCERNS OF REQUEST

28. OTHER ALTERNATIVES CONSIDERED

REQUESTED ACTIONS:

ESTABLISH A NEW PROJECT

APPROVED / RECOMMENDED ACTIONS:

REQUEST APPROVED
SUBJECT TO PPAC APPROVAL - 10/4/2023

PRB APPROVED

## 8. PPAC - AIRPORT PROJECTS - DISCUSSION AND POSSIBLE ACTION

- 8-8                      **Airport Project Name:** Wickenburg Municipal Airport  
                              **Grant Manager:** Sonia Pizano  
                              **Requested Action:** Change Project Scope; no change in funding.
- 



**ARIZONA DEPARTMENT OF TRANSPORTATION  
MPD- Aeronautics Group**

**Project Committee Recommendations**

**AIRPORT:** Wickenburg Municipal Airport  
**SPONSOR:** Town of Wickenburg  
**CATEGORY:** Design/Construct  
**PROJECT NUMBER:** E3S4I 01C  
**GRANT MANAGER:** Sonia Pizano  
**AIP NUMBER:** N/A  
**DATE:** 07/13/2023

**New Project:**  
 **Changed Project(s)**

Current Program Description	Fiscal Year	State Share	Sponsor Share	FAA Share	Total Amount	State Priority Number
Taxiway Lighting Upgrade Taxiway Lighting (LED)	2023	\$550,000.00				
<b>Recommended Action is:</b>						
<ul style="list-style-type: none"> <li>Update FY23 SL project</li> </ul>						
Revised Program Description	Fiscal Year	State Share	Sponsor Share	FAA Share	Total Amount	State Priority Number
'Upgrade Taxiway Lighting (LED)' to 'Main Apron Reconstruction'.	2023	\$550,000.00				

**Aeronautics Recommends for PPAC action**

**Aeronautics State Engineer Approval:** Matthew Munden DocuSigned by: Matthew Munden G2D0E33304684F4... **Date:** 7/26/2023

**FMS Review and Approval:** Leticia Pineda-Daley DocuSigned by: Leticia Pineda-Daley 2EBD55F44A19406... **Date:** 7/21/2023

**Leti Pineda-Daley**

## 8. PPAC - AIRPORT PROJECTS - DISCUSSION AND POSSIBLE ACTION

8-9

**Airport Project Name:** Marana Regional Airport

**Grant Manager:** Sonia Pizano

**Requested Action:** Increase project budget, including State, Sponsor and FAA share





**ARIZONA DEPARTMENT OF TRANSPORTATION  
MPD- Aeronautics Group**

**Project Committee Recommendations**

**AIRPORT:** Marana Regional  
**SPONSOR:** TOWN OF MARANA  
**CATEGORY:** Commercial Services  
**PROJECT NUMBER:** N/A  
**GRANT MANAGER:** Sonia Pizano  
**AIP NUMBER:**  
**DATE:** 09/25/2023

**New Project**  
 **Changed Project(s)**

Current Program Description	Fiscal Year	State Share	Sponsor Share	FAA Share	Total Amount	State Priority Number
Air Traffic Control Tower Environmental Assessment	24	6,705	6,705	136,590	150,000	50
Revised Program Description	Fiscal Year	State Share	Sponsor Share	FAA Share	Total Amount	State Priority Number
Air Traffic Control Tower Environmental Assessment	24	20,854	20,854	424,829	466,537	50
<b>Recommended Action is:</b>						
<ul style="list-style-type: none"> <li>• Requesting State/Local match on the FAA Grant request for the Air Traffic Control Tower Environmental Assessment (EA) in FY23</li> </ul>						

**Aeronautics Recommends for PPAC action**

**Aeronautics State Engineer Approval:** Matthew Munden DocuSigned by: C2D0E33391684F4... **Date:** 9/25/2023

**FMS Review and Approval:** Leticia Pineda-Daley DocuSigned by: ZEBD33F44A19406... **Date:** 9/25/2023  
**Leti Pineda-Daley**

## 8. PPAC - AIRPORT PROJECTS - DISCUSSION AND POSSIBLE ACTION

- 8-10                      **Airport Project Name:** Cochise County Airport  
                                 **Grant Manager:** Margie Cerda  
                                 **Requested Action:** Increase project budget, including State, Sponsor and FAA share  
                                 and clarify Project Name.
- 



**ARIZONA DEPARTMENT OF TRANSPORTATION  
MPD- Aeronautics Group**

**Project Committee Recommendations**

**AIRPORT:** COCHISE COUNTY AIRPORT  New Project  
**SPONSOR:** COCHISE COUNTY  Changed Project(s)  
**CATEGORY:** Public GA  
**PROJECT NUMBER:** E3M3D01C  
**GRANT MANAGER:** Margie Cerda  
**AIP NUMBER:** 3-04-0049-011-2022  
**DATE:**

Current Program Description	Fiscal Year	State Share	Sponsor Share	FAA Share	Total Amount	State Priority Number
Install Weather Reporting Equipment	23	\$6,793.00	\$6,793.00	\$138,404.00	\$151,990.00	n/a
<b>Revised Program Description</b>						
Revised Program Description	Fiscal Year	State Share	Sponsor Share	FAA Share	Total Amount	State Priority Number
Install AWOS III P/T	23	\$16,278.00	\$16,278.00	\$331,604.00	\$364,160.00	n/a
Recommended Action is:						
This project has increased by more than 15% due to inflation. The bids came in higher than expected. Also, FAA made more specific description and a request is being made to correct it.						

**Aeronautics Recommends for PPAC action**

**Aeronautics Manager Approval:** Matthew Munden Date: 7/26/2023  
DocuSigned by: Matthew Munden  
**FMS Review and Approval:** Leticia Pineda-Daley Date: 7/26/2023  
DocuSigned by: Leticia Pineda-Daley

## 8. PPAC - AIRPORT PROJECTS - DISCUSSION AND POSSIBLE ACTION

8-11

**Airport Project Name:** Phoenix- Mesa Gateway Airport

**Grant Manager:** Margie Cerda

**Requested Action:** Correct Project name; no change in funding



**ARIZONA DEPARTMENT OF TRANSPORTATION  
MPD- Aeronautics Group**

**Project Committee Recommendations**

**AIRPORT:** PHOENIX-MESA GATEWAY  New Project  
**SPONSOR:** PHOENIX-MESA GATEWAY AIRPORT AUTHORITY  Changed Project(s)  
**CATEGORY:** Commercial Service  
**PROJECT NUMBER:** E3S3T01C  
**GRANT MANAGER:** Margie Cerda  
**AIP NUMBER:** N/A  
**DATE:** 8/7/23

Current Program Description	Fiscal Year	State Share	Sponsor Share	FAA Share	Total Amount	State Priority Number
Taxiway Hotel Design & Reconstruction	2023	\$1,400,000.00	\$0.00	\$0.00	\$1,400,000.00	164
<b>Revised Program Description</b>						
Revised Program Description	Fiscal Year	State Share	Sponsor Share	FAA Share	Total Amount	State Priority Number
Taxiway Whisky, Phase II	2023	\$1,400,000.00	\$0.00	\$0.00	\$1,400,000.00	164
<b>Recommended Action is:</b>						
Sponsor originally requested the wrong description. PPAC action is to correct the project description to "Taxiway Whisky, Phase II".						

**Aeronautics Recommends for PPAC action**

**Aeronautics Manager Approval:** Matthew Munden **Date:** 8/14/2023  
DocuSigned by: Matthew Munden  
C2D70E33391684F4  
**FMS Review and Approval:** Leticia Pineda-Daley **Date:** 8/15/2023  
DocuSigned by: Leticia Pineda-Daley  
2EBDE5F14A16405

## 8. PPAC - AIRPORT PROJECTS - DISCUSSION AND POSSIBLE ACTION

8-12                    **Airport Project Name:** Prescott Airport  
                              **Grant Manager:** Margie Cerda  
                              **Requested Action:** Cancel Project and return \$44,700 to Aeronautics Fund

---



**ARIZONA DEPARTMENT OF TRANSPORTATION  
MPD- Aeronautics Group**

**Project Committee Recommendations**

**AIRPORT:** PRESCOTT AIRPORT  New Project  
**SPONSOR:** CITY OF PRESCOTT  Changed Project(s)  
**CATEGORY:** Commercial Service  Cancelled Project  
**PROJECT NUMBER:** N/A  
**GRANT MANAGER:** Margie Cerda  
**AIP NUMBER:** N/A  
**DATE:** 9/25/23

Current Program Description	Fiscal Year	State Share	Sponsor Share	FAA Share	Total Amount	State Priority Number
Construct Terminal Building(approximately 17,000 square feet)	2024	\$44,700.00	\$44,700.00	\$910,600.00	\$1,000,000.00	N/A
<b>Recommended Action is:</b>						
The Sponsor has confirmed this proposed project has been cancelled. PPAC action is to reduce the amount back to the Aeronautic funding.						

**Aeronautics Recommends for PPAC action**

**Aeronautics Manager Approval:** Matthew Munden Date: 9/25/2023  
DocuSigned by: Matthew Munden  
**FMS Review and Approval:** Leticia Pineda-Dailey Date: 9/25/2023  
DocuSigned by: Leticia Pineda-Dailey

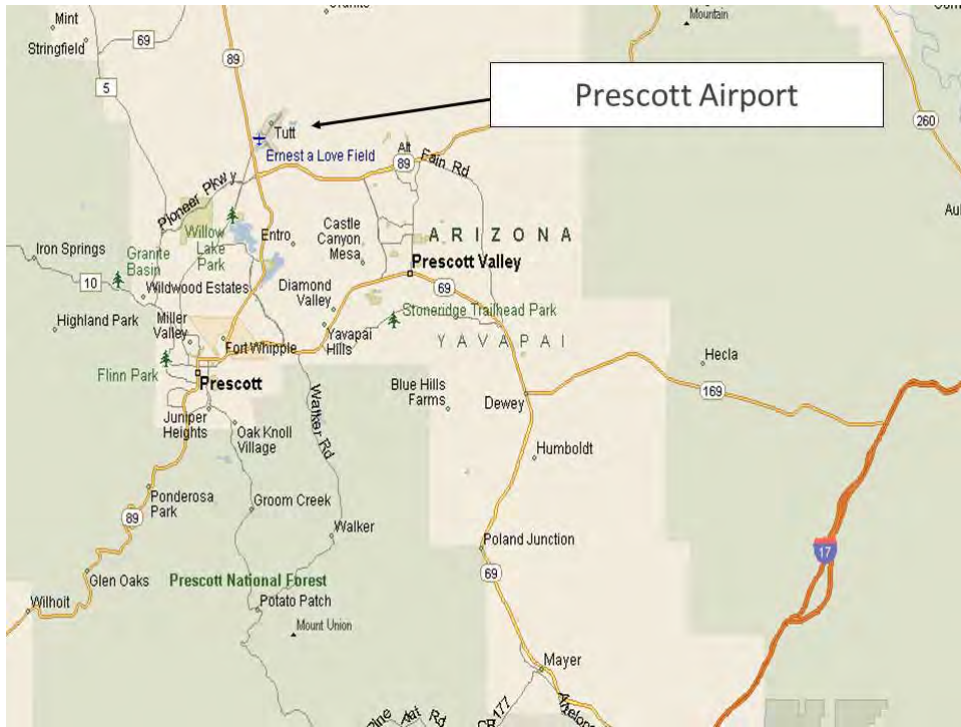
## 8. PPAC - AIRPORT PROJECTS - DISCUSSION AND POSSIBLE ACTION

8-13

**Airport Project Name:** Prescott Airport

**Grant Manager:** Margie Cerda

**Requested Action:** Fund new Project; State Share Amount: \$19,737.





**ARIZONA DEPARTMENT OF TRANSPORTATION  
MPD- Aeronautics Group**

**Project Committee Recommendations**

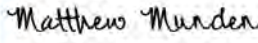
**AIRPORT:** PRESCOTT AIRPORT  
**SPONSOR:** CITY OF PRESCOTT  
**CATEGORY:** Commercial Service  
**PROJECT NUMBER:** E4M3H01P  
**GRANT MANAGER:** Margie Crda  
**AIP NUMBER:** 3-04-0030-054-2023  
**DATE:** 9/25/23

**New Project**  
 **Changed Project(s)**

Current Program Description	Fiscal Year	State Share	Sponsor Share	FAA Share	Total Amount	State Priority Number
Revised (NEW) Program Description	Fiscal Year	State Share	Sponsor Share	FAA Share	Total Amount	State Priority Number
Focused Planning Study for Rwy Ext 3R/21L	2024	\$19,737.00	\$19,737.00	\$750,000.00	\$789,474.00	N/A
<b>Recommended Action is:</b>						
The Airport Sponsor is requesting a State Match for FAA Grant AIP 054 Focused Planning Study for Rwy Ext 3R/21L. This is a new project not currently listed on FY 2024 CIP						


**Aeronautics Recommends for PPAC action**

**Aeronautics Manager Approval:**

DocuSigned by:  
  
C2D0E33381684F4...

**Date:** 9/25/2023

**FMS Review and Approval:**

DocuSigned by:  
  
2EBD55F44A19406...  
**Leticia Pineda-Dailey**

**Date:** 9/25/2023

## 8. PPAC - AIRPORT PROJECTS - DISCUSSION AND POSSIBLE ACTION

8-14                      **Airport Project Name:** Falcon Field Airport  
                                 **Grant Manager:** Jeff Webbe  
                                 **Requested Action:** Increase Project Budget, including State, Sponsor and FAA share  
                                 and increase Project Scope.

---



**ARIZONA DEPARTMENT OF TRANSPORTATION  
MPD- Aeronautics Group  
Project Committee Recommendations**

**AIRPORT:** FALCON FIELD  New Project  
**SPONSOR:** CITY OF MESA  Changed Project(s)  
**CATEGORY:** Reliever  
**PROJECT NUMBER:** E4M2A01C  
**GRANT MANAGER:** Jeff Webbe  
**AIP NUMBER:** 3-04-0023-035-2023  
**DATE:** September 13, 2023

Current Program Description	Fiscal Year	State Share	Sponsor Share	FAA Share	Total Amount	State Priority Number
Construct Midfield Crossover Taxiway East AND Reconstruct Taxiway Realign and Reconstruct Taxiway D7, and D8	2024	\$112,903	\$112,904	\$2,300,000	\$2,525,807	N/A
		\$13,410	\$13,410	\$273,180	\$300,000	N/A
Revised Program Description	Fiscal Year	State Share	Sponsor Share	FAA Share	Total Amount	State Priority Number
Construct Midfield Crossover Taxiway East and Realignment of Taxiways D7 and D8	2024	\$184,948	\$184,948	\$3,767,638	\$4,137,534	N/A
<b>Recommended Action is:</b>						
<p><b>This project has increased by more than 15% due to the FAA combining two projects. The FAA reported to ADOT the wrong description. PPAC action is to correct the project description to Construct Midfield Crossover Taxiway East and Realignment of Taxiways D7 and D8 and to correct the actual dollar amount in effort to create an FSL.</b></p>						

**Aeronautics Recommends for PPAC action**

**Aeronautics State Engineer Approval:** Matthew Munden DocuSigned by: **Date:** 9/15/2023

**FMS Review and Approval:** Leti Pineda-Daley DocuSigned by: **Date:** 9/25/2023

2EBD55F44A19406...  
**Leti Pineda-Daley**

## 9. MEETING RECORDING AND MINUTES

The minutes and/or a recording of each meeting will be posted within three business days on the Priority Planning Advisory Committee's Meeting Documents web page at: <https://azdot.gov/about/boards-and-committees/priority-planning-advisory-committee>.

## 10. UPCOMING MEETINGS

Listed below are the next regularly scheduled meetings of the Priority Planning Advisory Committee (PPAC). Meetings will be held in the ADOT Board Room, however, times, dates, and location may change and will be announced at the time of the distribution of the agenda.

- November 1, 2023 10:00am Wednesday
- November 29, 2023 10:00am Wednesday

### Tentative Dates

- January 1, 2024 10:00am Wednesday
- January 31, 2024 10:00am Wednesday
- February 28, 2024 10:00am Wednesday
- April 3, 2024 10:00am Wednesday
- May 1, 2024 10:00am Wednesday
- June 5, 2024 10:00am Wednesday
- July 2, 2024 10:00am Tuesday
- July 31, 2024 10:00am Wednesday
- September 4, 2024 10:00am Wednesday
- October 2, 2024 10:00am Wednesday
- October 30, 2024 10:00am Wednesday
- December 4, 2024 10:00am Wednesday

## **ADJOURN PRIORITY PLANNING ADVISORY COMMITTEE MEETING**

---

---

### **WEB LINKS FOR REFERENCE**

*Priority Programming Website:*

<https://azdot.gov/about/boards-and-committees/priority-planning-advisory-committee>

*PPAC Meeting Dates:*

<https://azdot.gov/about/boards-and-committees/priority-planning-advisory-committee/meeting-schedule-ppac>

**DRAFT MINUTES FOR THE  
ARIZONA DEPARTMENT OF TRANSPORTATION  
PRIORITY PLANNING ADVISORY COMMITTEE  
Teleconference Meeting  
206 South 17th Avenue, Phoenix, AZ 85007  
Monday August 28, 2023 @ 12:00 PM**

Minutes and/or a recording of each meeting will be posted within three business days on the Priority Planning Advisory Committee's Meeting Documents webpage on ADOT's website. To view this information or any of the past PPAC agendas or minutes, please visit <https://azdot.gov/about/boards-and-committees/priority-planning-advisory-committee/meetings-ppac>.

The meeting of the Priority Planning Advisory Committee (PPAC) was held on Monday August 28, 2023 @ 12:00 PM with Chairman Paul Patane presiding.

Other committee members were present as follows:

Audra Merrick was the voting representative for Greg Byres, Steve Boschen, Brent Cain, Elise Maza was the voting representative for Kristine Ward, Clemenc Ligocki, Barry Crockett, John Morales, Matthew Munden and Jon Brodsky (non-voting).

**1. CALL TO ORDER**

Chairman Patane called the Priority Planning Advisory Committee meeting to order at 12:00PM.

**2. ROLL CALL**

Lynn Sugiyama conducted a roll call of the committee members. A full quorum was present.

**3. TITLE VI OF THE CIVIL RIGHTS ACT OF 1964, AS AMENDED**

Chairman Patane stated that in accordance to the Title VI Civil Rights Act of 1964, and the Americans with Disabilities Act, ADOT will not discriminate on the basis of race, color, national origin, age, sex, or disability. If accommodations are requested, the public may contact someone on the PPAC Committee or the Civil Rights Office at 602-712-8964.

**CALL TO THE AUDIENCE**

4. Chairman Patane requested a call to the audience for any comments or issues to be addressed. There were no comments made from the audience.

**5. APPROVAL OF PPAC MINUTES FROM THE 8/2/2023 MEETING**

The minutes from the PPAC meeting held on 8/2/2023 were approved.

**Chairman Patane called for a motion to approve the PPAC minutes from the meeting on 8/2/2023.  
Steve Boschen made a motion to approve.  
Brent Cain seconded the motion. The motion carried unanimously.**

**6. PROGRAM MONITORING REPORT**

The Program Monitoring Report was distributed to the Committee. There were no comment made.

**7. ECONOMIC STRENGTH PROJECTS FY 23 - DISCUSSION AND POSSIBLE ACTION**

<u>APPLICANTS</u>	<u>AWARD AMOUNT</u>
1. City of Coolidge:	\$500,000
2. Town of Camp Verde	\$498,699
3. City of Flagstaff	\$90,000
4. City of Maricopa	<u>\$211,301</u>
Total Amount of Awards	\$1,300,000

---

Items 7-1 through 7-4 were presented by: Lynn Sugiyama  
Chairman called for a motion to approve Item 7-1.  
Elise Maza made the motion to approve.  
Steve Boschen seconded the motion.  
Motion carried unanimously.

---

---

**8. PPAC - PROJECT MODIFICATIONS AND NEW PROJECTS - DISCUSSION AND POSSIBLE ACTION**

8-1            **Route & MP:**            I-40 @ MP 331.0  
                 **Project Name:**         SANDERS & TOPOCK POE  
                 **Type of Work:**         TIRE ANOMALY SENSORS  
                 **County:**                 Apache  
                 **District:**                Northeast  
                 **Schedule:**  
                 **Project:**                F059401X TIP#: 103584  
                 **Project Manager:**      Chris Moore  
                 **Program Amount:**       \$200,000  
**New Program Amount:**     \$260,000  
                 **Requested Action:**     Establish new project.

---

**Item 8-1 was presented by: Chris Moore**  
**Chairman called for a motion to approve Item 8-1.**  
**John Morales made the motion to approve.**  
**Steve Boschen seconded the motion. Motion carried unanimously.**

---

---

8-2            **Route & MP:**            Statewide  
                 **Project Name:**         USACE Regulatory Liaison (FY23-27)  
                 **Type of Work:**         Army Corps Liaison  
                 **County:**                 Statewide  
                 **District:**                Statewide  
                 **Schedule:**  
                 **Project:**                M719701X TIP#: 103486  
                 **Project Manager:**      Kristin Gade  
                 **Program Amount:**       \$182,000  
**New Program Amount:**     \$364,000  
                 **Requested Action:**     Increase budget.

---

**Item 8-2 was presented by: Kristin Gade**  
**Chairman called for a motion to approve Item 8-2.**  
**Steve Boschen made the motion to approve.**  
**Brent Cain seconded the motion. Motion carried unanimously.**

---

---

8-3            **Route & MP:**            Statewide  
                 **Project Name:**        Statewide Biology and Sec 404 Support - FY 24  
                 **Type of Work:**            Regulatory Compliance  
                 **County:**                    Statewide  
                 **District:**                   Statewide  
                 **Schedule:**  
                 **Project:**                    M723001X TIP#: 104101  
                 **Project Manager:**        Kristin Gade  
                 **Program Amount:**        \$0  
**New Program Amount:**    \$230,000  
                 **Requested Action:**        Establish new project.

---

**Item 8-3 was presented by: Kristin Gade**  
**Chairman called for a motion to approve Item 8-3.**  
**Steve Boschen made the motion to approve.**  
**Elise Maza seconded the motion. Motion carried unanimously.**

---

---

8-4            **Route & MP:**            SR 181 @ MP 62.0  
                 **Project Name:**            SR 186 - CHIRICAHUA NATIONAL MONUMENT  
                 **Type of Work:**            WIDEN SHOULDERS AND REHABILITATE PAVEMENT  
                 **County:**                    Cochise  
                 **District:**                   Southeast  
                 **Schedule:**                   FY 2023  
                 **Project:**                    F009701C TIP#: 102270  
                 **Project Manager:**        Rashidul Haque  
                 **Program Amount:**        \$401,000  
**New Program Amount:**    \$661,000  
                 **Requested Action:**        Increase budget.

---

**Item 8-4 was presented by: Rashidul Haque**  
**Chairman called for a motion to approve Item 8-4.**  
**Steve Boschen made the motion to approve.**  
**Audra Merrick seconded the motion. Motion carried unanimously.**

---

---



8-5            **Route & MP:**            US 180 @ MP 309.0  
**Project Name:**            FIVE MILE WASH BRIDGE & LITTLE CO BRIDGE  
**Type of Work:**            BRIDGE REHABILITATION  
**County:**                    Navajo  
**District:**                   Northeast  
**Schedule:**                FY 20 26  
**Project:**                    F031301C TIP#: 100219  
**Project Manager:**        Thomas O'Reilly  
**Program Amount:**        \$22,500,000  
**New Program Amount:**    \$22,500,000  
**Requested Action:**        Change scope and type of work.

---

**Item 8-5 was presented by: Thomas O'Reilly**  
**Chairman called for a motion to approve Item 8-5.**  
**Steve Boschen made the motion to approve.**  
**Audra Merrick seconded the motion. Motion carried unanimously.**

---

---

8-6            **Route & MP:**            US 60 @ MP 45.0  
**Project Name:**            E. OF VICKSBURG - JCT SR 72  
**Type of Work:**            PAVEMENT REHABILITATION  
**County:**                    La Paz  
**District:**                   Southwest  
**Schedule:**                FY 2024  
**Project:**                    F050301C TIP#: 102473  
**Project Manager:**        Thomas Oreilly  
**Program Amount:**        \$6,800,000  
**New Program Amount:**    \$8,660,000  
**Requested Action:**        Increase budget and change project name.

---

**Item 8-6 was presented by: Thomas O'Reilly**  
**Chairman called for a motion to approve Item 8-6.**  
**Steve Boschen made the motion to approve.**  
**Barry Crockett seconded the motion. Motion carried unanimously.**

---

---

8-7            **Route & MP:**            I-40 @ MP 316.0  
                 **Project Name:**        DEAD RIVER BRIDGE EB  
                 **Type of Work:**        BRIDGE REHABILITATION  
                 **County:**                Apache  
                 **District:**                Northeast  
                 **Schedule:**              FY 2024  
                 **Project:**                F042201C TIP#: 100197  
                 **Project Manager:**      Tricia Brown  
                 **Program Amount:**       \$4,000,000  
**New Program Amount:**    \$5,800,000  
                 **Requested Action:**      Increase budget.

---

**Item 8-7 was presented by: Tricia Brown**  
**Chairman called for a motion to approve Item 8-7.**  
**Steve Boschen made the motion to approve.**  
**Audra Merrick seconded the motion. Motion carried unanimously.**

---

---

## 8. PPAC - PROJECT MODIFICATIONS AND NEW PROJECTS - DISCUSSION AND POSSIBLE ACTION

8-8                      **Airport Project Name:**                      Grand Canyon National Park Airport  
                                  **Grant Manager:**    Sonia Pizano  
                                  **Requested Action:**    Revise Program Description from  
    "Redesign of Pavement" to "Design  
    Only: Reconstruct Apron, Taxiway,  
    Access Roadway, Runway and  
    Runway Shoulder."  
    Total Amount: \$1,959,038

**Item 8-8 was presented by: Margie Cerda**  
**Chairman called for a motion to approve Item 8-8.**  
**Matthew Munden made the motion to approve.**  
**Elise Maza seconded the motion. Motion carried unanimously.**

8-9                      **Airport Project Name:**                      Superior Municipal Airport  
                                  **Grant Manager:**    Margie Cerda  
                                  **Requested Action:**    Construct Helipads  
    Total Amount: \$435,457.00

**Item 8-9 was presented by: Tricia Brown**  
**Chairman called for a motion to approve Item 8-9.**  
**Matthew Munden made the motion to approve.**  
**Steve Boschen seconded the motion. Motion carried unanimously.**

**9. UPCOMING MEETINGS**

Listed below are the next regularly scheduled meetings of the Priority Planning Advisory Committee (PPAC). Meetings will be held in the ADOT Board Room, however, times, dates, and location may change and will be announced at the time of the distribution of the agenda.

- October 4, 2023 10:00am Wednesday
- November 1, 2023 10:00am Wednesday
- November 29, 2023 10:00am Wednesday

**10. ADJOURN PRIORITY PLANNING ADVISORY COMMITTEE MEETING**

**Chairman Patane motioned to adjourn the meeting.  
Meeting adjourned at 12:27pm**

---

---

**WEB LINKS FOR REFERENCE**

*Priority Programming Website:*

<https://azdot.gov/about/boards-and-committees/priority-planning-advisory-committee>

*PPAC Meeting Dates:*

<https://azdot.gov/about/boards-and-committees/priority-planning-advisory-committee/meeting-schedule-ppac>