



**PRIORITY PLANNING ADVISORY COMMITTEE
(PPAC)**

AGENDA

MEETING OF:

Wednesday, January 3, 2024

**ARIZONA DEPARTMENT OF TRANSPORTATION
MULTIMODAL PLANNING DIVISION
OFFICE MEMO**

TO: PRIORITY PLANNING ADVISORY COMMITTEE MEMBERS:

GREG BYRES

KRISTINE WARD

STEVE BOSCHEN

BRENT CAIN

CLEMENC LIGOCKI

BARRY CROCKETT

JOHN MORALES

MATTHEW MUNDEN

JON BRODSKY (NON-VOTING)

FROM: Chairman Paul Patane

SUBJECT: PRIORITY PLANNING ADVISORY COMMITTEE MEETING (PPAC)

Pursuant to the A.R.S. 28-6951(B), the ADOT Director has appointed the members of the Priority Planning Advisory Committee (PPAC) to develop the Five Year Transportation Facilities Construction Program. In addition, pursuant to A.R.S. 28-339, the PPAC is responsible for taking certain actions with respect to the State Match for the Rural Transportation (AZ-SMART) fund. This meeting is scheduled, pursuant to the above referenced statutes, to review the Five Year Transportation Facilities Construction Program, make changes and schedule new projects into the adopted Five Year Transportation Facilities Construction and take appropriate actions related to the AZ-SMART program and related applications.

Pursuant to Title VI of the Civil Rights Act of 1964, and the Americans with Disabilities Act (ADA), ADOT does not discriminate on the basis of race, color, national origin, age, sex or disability. Persons who require a reasonable accommodation based on language or disability should contact ADOT's Civil Rights Office at 602.712.8946 or at civilrightsoffice@azdot.gov. Requests should be made as early as possible to ensure the State has an opportunity to address the accommodation.

The meeting of the Arizona Department of Transportation, Priority Planning Advisory Committee (PPAC) will be held on Wednesday January 3, 2024 at 10:00AM. This will be a teleconference meeting. To access the meeting by internet, please go to < meet.google.com/wmd-wkfi-phu >. To access the meeting by phone, please dial: <+1 623-898-6583 PIN: 492 917 782#>.

The minutes and/or a recording of each meeting will be posted within three business days on the Priority Planning Advisory Committee's Meeting Documents web page at:

<https://azdot.gov/about/boards-and-committees/priority-planning-advisory-committee>

ADOT invites participants to fill out the Self Identification Survey to help ADOT better serve the public:

<https://docs.google.com/forms/d/e/1FAIpQLSfBmeYkkygPOLyGpdWCF2o8b4wQZjfdnlksAQI63aMivLMdrg/viewform>



ADOT'S NONDISCRIMINATION NOTICE TO THE PUBLIC

The Arizona Department of Transportation (ADOT) hereby gives public notice that it is the Agency's policy to assure full compliance with Title VI of the Civil Rights Act of 1964, Title II of the Americans with Disabilities Act of 1990 (ADA), and other related authorities in all of its programs and activities.

ADOT's Title VI and ADA Programs require that no person shall, on the grounds of race, color, national origin, or disability, be excluded from participation in, be denied the benefits of, or be otherwise subjected to discrimination under any program or activity.

Any person, who believes his/her Title VI or ADA rights have been violated, may file a complaint. Any such complaint must be in writing and filed with the ADOT Civil Rights Office within one hundred eighty (180) days following the date of the alleged discriminatory occurrence. For additional information about ADOT's Civil Rights programs and the procedures to file a complaint contact ADOT Civil Rights Office via the information listed below:

AVISO PÚBLICO DE LA LEY DE NO-DISCRIMINACIÓN DE ADOT

El Departamento de Transporte del Estado de Arizona (ADOT) informa al público que esta agencia tiene como regla asegurar el cumplimiento total del Título VI de la Ley de los Derechos Civiles de 1964, del Título II de la Ley de ciudadanos Americanos con Discapacidades de 1990 (ADA) y otras normas relacionadas con todos sus programas y actividades.

Los programas del Título VI y ADA de ADOT exigen que a ninguna persona se le excluya de participar, se le nieguen beneficios o de ninguna otra manera sea sujeta a discriminación en ningún programa o actividad de ADOT por motivo de raza, color, país de origen, o discapacidad.

Cualquier persona que crea que se han violado sus derechos bajo el Título VI o el ADA, puede presentar una queja. Esta queja debe presentarse por escrito a la Oficina de Derechos Civiles de ADOT dentro de ciento ochenta (180) días a partir de la fecha en que se alega que ocurrió la discriminación. Para recibir más información sobre los programas de Derechos Civiles de ADOT y los procedimientos para presentar una queja, por favor póngase en contacto con la Oficina de Derechos Civiles de ADOT a través la información que aparece abajo:

KRYSTAL SMITH

ADA/504 Nondiscrimination Program Coordinator
Ksmith2@azdot.gov

DANIELLE VALENTINE

TITLE VI Nondiscrimination Program Coordinator
Dvalentine@azdot.gov

ADOT Civil Rights Office

206 S. 17th Avenue, Mail Drop 155-A
Phoenix, AZ 85007
602.712.8946
602.239.6257 FAX
azdot.gov
CivilRightsOffice@azdot.gov

**ARIZONA DEPARTMENT OF TRANSPORTATION
MULTIMODAL PLANNING DIVISION
OFFICE MEMO**

AGENDA:

<i>Page#</i>	<i>Item #/Description</i>	<i>Speaker/Proposed Action</i>
	1. Call to Order	Chairman
	2. Roll Call	Information Only
2	3. Title VI the Civil Rights Act of 1964, as Amended	Information Only
	4. Call to Audience	Information Only
31	5. Approval of the Minutes	Discussion and Possible Action
	6. Program Monitoring Report	Information & Discussion
4	7. Project Modifications, New Projects & Airport Projects	Discussion and Possible Action
32	8. Meeting Recording and Minutes	Information Only
32	9. Upcoming Meeting	Information Only

7. PPAC - PROJECT MODIFICATIONS AND NEW PROJECTS - DISCUSSION AND POSSIBLE ACTION

7-1 **Route & MP:** I-40 @ MP 2.4
Project Name: NEEDLE MOUNTAIN TI - LAKE HAVASU TI
Type of Work: PAVEMENT REHABILITATION
County: Mohave
District: Northwest
Schedule: FY 2024
Project: F034201C TIP#: 101682
Project Manager: Bharat Kandel
Program Amount: \$28,500,000
New Program Amount: \$33,750,000
Requested Action: Increase Budget.



1. PRB Meeting Date: 12/19/2023

2. Teleconference: No

3. Form Date / 5. Form By:

12/22/2023

Bharat Kandel

4. Project Manager / Presenter:

Bharat Kandel @ (602) 712-8736

205 S 17th Ave, , EM01 - 4983 PROJECT MANAGEMENT

6. Project Name:

NEEDLE MOUNTAIN TI - LAKE HAVASU TI

7. Type of Work:

PAVEMENT REHABILITATION

8. CPSID:	9. District:	10. Route:	11. County:	12. Beg MP:	13. TRACS #:	14. Len (Mi.):	15. Fed Id #:
OL10	Northwest	40	Mohave	2.4	F034201C ?	5.9	NHPP040-A(382)T

16. Program Budget: \$28,500

17. Program Item #: 101682

18. Current Approved Program Budget:

\$28,500

18a. (+/-) Program Budget Request:

\$5,250

18b Total Program Budget After Request:

\$33,750

CURRENTLY APPROVED:

19. BUDGET ITEMS:

Item #	Amount	Description	Comments
101682	\$28,500		

CURRENT SCHEDULE:

21. CURRENT FISCAL YEAR: 24
 22. CURRENT BID READY:
 23. CURRENT ADV DATE: 1/29/2024

20. JPA #'s: SIGNED: NO ADV: NO

CHANGE / REQUEST:

19A. BUDGET ITEMS:

Item #	Amount	Description	Comments
72324	\$5,250	CONTINGENCY	

CHANGE REQUEST/NEW SCHEDULE:

21A. REQUEST FISCAL YEAR:
 22A. REQUEST BID READY:
 23A. REQUEST ADV DATE:

CHANGE IN:	24a. PROJECT NAME: NO	24b. TYPE OF WORK: NO	24c. SCOPE: NO	24d. CURRENT STAGE: STAGE IV
24e. ENVIRONMENTAL CLEARANCE:	YES	24f. MATERIALS MEMO COMP:	YES	
24g. U&RR CLEARANCE:	YES	24h. C&S CLEARANCE:	YES	
24i. R/W CLEARANCE:	YES	24j. CUSTOMIZED SCHEDULE:	YES	
24k. SCOPING DOCUMENT:	YES			

25. DESCRIPTION OF REQUEST

Increase Budget

26. JUSTIFICATION OF REQUEST

original project estimate did not include construction of temporary (detour) crossovers which are required due to the depth of roadway reconstruction. In addition, the construction cost estimate has increased due to the incorporation of Stone Matrix Asphalt (SMA) mix into the project.

ICAP is included in the request.

27. CONCERNS OF REQUEST

28. OTHER ALTERNATIVES CONSIDERED

REQUESTED ACTIONS:

CHANGE IN BUDGET

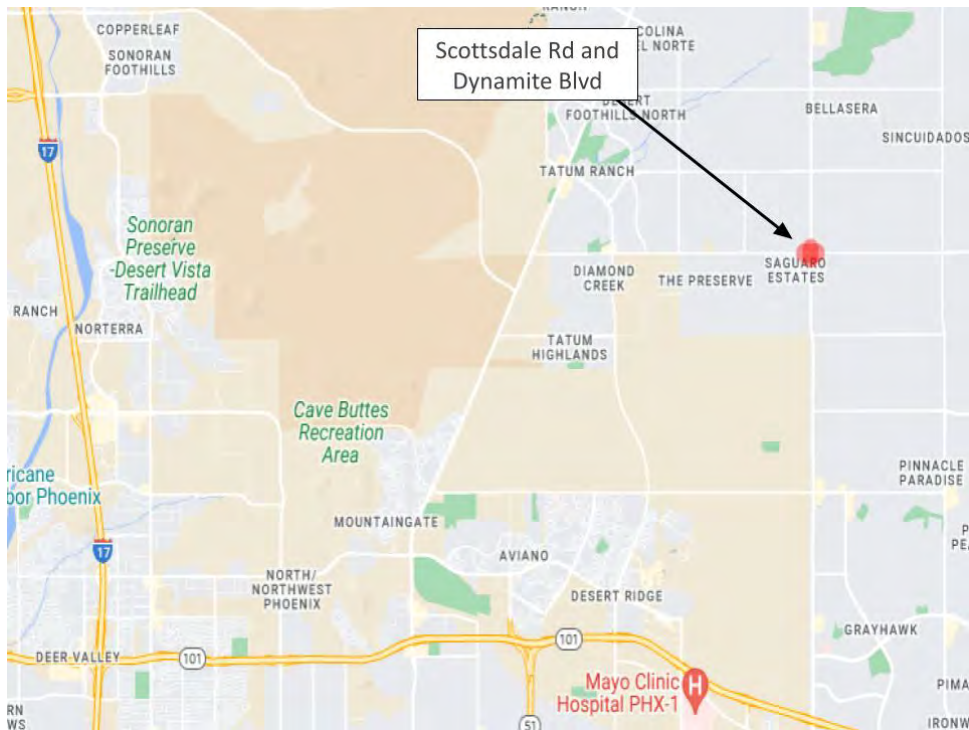
APPROVED / RECOMMENDED ACTIONS:

REQUEST APPROVED
 SUBJECT TO PPAC APPROVAL - 1/3/2024

PRB APPROVED

7. PPAC - PROJECT MODIFICATIONS AND NEW PROJECTS - DISCUSSION AND POSSIBLE ACTION

7-2	Route & MP:	Local
	Project Name:	SCOTTSDALE RD AND DYNAMITE BLVD
	Type of Work:	INTERSECTION IMPROVEMENTS - ROUNDABOUT
	County:	Maricopa
	District:	Central
	Schedule:	
	Project:	T032901C TIP#: 101887
	Project Manager:	Dana Cherry
	Program Amount:	\$0
	New Program Amount:	\$1,845,000
	Requested Action:	Establish new project.



3. Form Date / 5. Form By:

12/14/2023

Dana Cherry

4. Project Manager / Presenter:

Dana Cherry @ (602) 712-7030

205 S 17th Ave, , 614E - 4983 PROJECT MANAGEMENT

6. Project Name:

SCOTTSDALE RD AND DYNAMITE BLVD

7. Type of Work:

INTERSECTION IMPROVEMENTS - ROUNDABOUT

8. CPSID: SR1P 9. District: Central 10. Route: 0000 11. County: Maricopa 12. Beg MP: SCT 13. TRACS #: T032901C ? 14. Len (Mi.): 0.0 15. Fed Id #: HSIP SCT-0(238)D

16. Program Budget: \$0

17. Program Item #: 101887

18. Current Approved Program Budget: \$0

18a. (+/-) Program Budget Request: \$1,845

18b Total Program Budget After Request: \$1,845

CURRENTLY APPROVED:

19. BUDGET ITEMS:

CHANGE / REQUEST:

19A. BUDGET ITEMS:

Table with 4 columns: Item #, Amount, Description, Comments. Row 1: 70124, \$1,845, MODERNIZATION, 100pct HSIP

CURRENT SCHEDULE:

21. CURRENT FISCAL YEAR:

22. CURRENT BID READY:

23. CURRENT ADV DATE:

CHANGE REQUEST/NEW SCHEDULE:

21A. REQUEST FISCAL YEAR: 24

22A. REQUEST BID READY:

23A. REQUEST ADV DATE:

20. JPA #'s: SIGNED: NO ADV: NO

CHANGE IN: 24a. PROJECT NAME: NO 24b. TYPE OF WORK: NO 24c. SCOPE: NO 24d. CURRENT STAGE: NOT APPLICABLE

24e. ENVIRONMENTAL CLEARANCE: NO 24f. MATERIALS MEMO COMP: NO
24g. U&RR CLEARANCE: NO 24h. C&S CLEARANCE: NO
24i. R/W CLEARANCE: NO 24j. CUSTOMIZED SCHEDULE: NO
24k. SCOPING DOCUMENT: NO

25. DESCRIPTION OF REQUEST

Establish new project

26. JUSTIFICATION OF REQUEST

This is a CA agency - City of Scottsdale project. HSIP funding is available for this project in FY24.

27. CONCERNS OF REQUEST

28. OTHER ALTERNATIVES CONSIDERED

REQUESTED ACTIONS:

ESTABLISH A NEW PROJECT

APPROVED / RECOMMENDED ACTIONS:

REQUEST APPROVED
SUBJECT TO PPAC APPROVAL - 1/3/2024

PRB APPROVED

7. PPAC - PROJECT MODIFICATIONS AND NEW PROJECTS - DISCUSSION AND POSSIBLE ACTION

7-3	Route & MP:	SR 88 @ MP 222
	Project Name:	FISH CREEK HILL - APACHE LAKE MARINA
	Type of Work:	ROADWAY REPAIR
	County:	Maricopa
	District:	Southeast
	Schedule:	
	Project:	F049401D TIP#: 102794
	Project Manager:	Myrna Bondoc
	Program Amount:	\$0
	New Program Amount:	\$750,000
	Requested Action:	Establish new project.



1. PRB Meeting Date: 12/19/2023

2. Teleconference: No

3. Form Date / 5. Form By:

12/22/2023

Myrna Bondoc

4. Project Manager / Presenter:

Myrna Bondoc @ (602) 712-7622

206 S 17th Ave, , 304M - 4210 MPD PLANNING TEAM

6. Project Name:

FISH CREEK HILL - APACHE LAKE MARINA

7. Type of Work:

ROADWAY REPAIR

8. CPSID:	9. District:	10. Route:	11. County:	12. Beg MP:	13. TRACS #:	14. Len (Mi.):	15. Fed Id #:
UU1P	Southeast	88	Maricopa	222	F049401D ?	7.0	

16. Program Budget: \$0

17. Program Item #: 102794

18. Current Approved Program Budget:

\$0

18a. (+/-) Program Budget Request:

\$750

18b Total Program Budget After Request:

\$750

CURRENTLY APPROVED:

19. BUDGET ITEMS:

CHANGE / REQUEST:

19A. BUDGET ITEMS:

Item #	Amount	Description	Comments
70324	\$750		

CURRENT SCHEDULE:

21. CURRENT FISCAL YEAR:

22. CURRENT BID READY:

23. CURRENT ADV DATE:

CHANGE REQUEST/NEW SCHEDULE:

21A. REQUEST FISCAL YEAR:

22A. REQUEST BID READY:

23A. REQUEST ADV DATE:

20. JPA #'s:

SIGNED: NO

ADV: NO



PROJECT FUNDING VERIFIED BY PM

CHANGE IN: 24a. PROJECT NAME: NO 24b. TYPE OF WORK: NO 24c. SCOPE: NO 24d. CURRENT STAGE: NOT APPLICABLE

24e. ENVIRONMENTAL CLEARANCE: NO

24g. U&RR CLEARANCE: NO

24i. R/W CLEARANCE: NO

24k. SCOPING DOCUMENT: YES

24f. MATERIALS MEMO COMP: NO

24h. C&S CLEARANCE: NO

24j. CUSTOMIZED SCHEDULE: NO

25. DESCRIPTION OF REQUEST

Establish new project

26. JUSTIFICATION OF REQUEST

The Design Concept Report for this project was recently completed. The request is to establish the 01D Phase and begin Design.

The delivery method selected is Construction Management at Risk (CMAR) through the Alternative Delivery Group.

Consultants \$470K

Staff \$200K

ICAP \$80k

27. CONCERNS OF REQUEST

28. OTHER ALTERNATIVES CONSIDERED

REQUESTED ACTIONS:

ESTABLISH A NEW PROJECT

APPROVED / RECOMMENDED ACTIONS:

REQUEST APPROVED
SUBJECT TO PPAC APPROVAL - 1/3/2024

PRB APPROVED

7. PPAC - PROJECT MODIFICATIONS AND NEW PROJECTS - DISCUSSION AND POSSIBLE ACTION

7-4	Route & MP:	SR 88 @ MP 222
	Project Name:	FISH CREEK HILL - APACHE LAKE MARINA
	Type of Work:	ROADWAY REPAIR
	County:	Maricopa
	District:	Southeast
	Schedule:	
	Project:	F049401C TIP#: 102794
	Project Manager:	Myrna Bondoc
	Program Amount:	\$0
	New Program Amount:	\$3,250,000
	Requested Action:	Establish new project.



3. Form Date / 5. Form By:

12/22/2023

Myrna Bondoc

4. Project Manager / Presenter:

Myrna Bondoc @ (602) 712-7622

206 S 17th Ave, , 304M - 4210 MPD PLANNING TEAM

6. Project Name:

FISH CREEK HILL - APACHE LAKE MARINA

7. Type of Work:

ROADWAY REPAIR

8. CPSID: 9. District: 10. Route: 11. County: 12. Beg MP: 13. TRACS #: 14. Len (Mi.): 15. Fed Id #:
UU1P Southeast 88 Maricopa 222 F049401C ? 7.0

16. Program Budget: \$0

17. Program Item #: 102794

18. Current Approved Program Budget:

\$0

18a. (+/-) Program Budget Request:

\$3,250

18b Total Program Budget After Request:

\$3,250

CURRENTLY APPROVED:

19. BUDGET ITEMS:

CHANGE / REQUEST:

19A. BUDGET ITEMS:

Table with 4 columns: Item #, Amount, Description, Comments. Rows include items 70324 and 79924.

CURRENT SCHEDULE:

21. CURRENT FISCAL YEAR:

22. CURRENT BID READY:

23. CURRENT ADV DATE:

CHANGE REQUEST/NEW SCHEDULE:

21A. REQUEST FISCAL YEAR: 24

22A. REQUEST BID READY:

23A. REQUEST ADV DATE:

20. JPA #'s: SIGNED: NO ADV: NO [checked] PROJECT FUNDING VERIFIED BY PM

CHANGE IN: 24a. PROJECT NAME: NO 24b. TYPE OF WORK: NO 24c. SCOPE: NO 24d. CURRENT STAGE: NOT APPLICABLE

24e. ENVIRONMENTAL CLEARANCE: NO 24f. MATERIALS MEMO COMP: NO
24g. U&RR CLEARANCE: NO 24h. C&S CLEARANCE: NO
24i. R/W CLEARANCE: NO 24j. CUSTOMIZED SCHEDULE: NO
24k. SCOPING DOCUMENT: YES

25. DESCRIPTION OF REQUEST

Establish new project

26. JUSTIFICATION OF REQUEST

Funding is necessary for construction to reopen SR88. Types of work include, but are not limited to, rockfall mitigation, drainage improvements, and new retaining walls.

ICAP is included in this request.

27. CONCERNS OF REQUEST

28. OTHER ALTERNATIVES CONSIDERED

REQUESTED ACTIONS:

ESTABLISH A NEW PROJECT

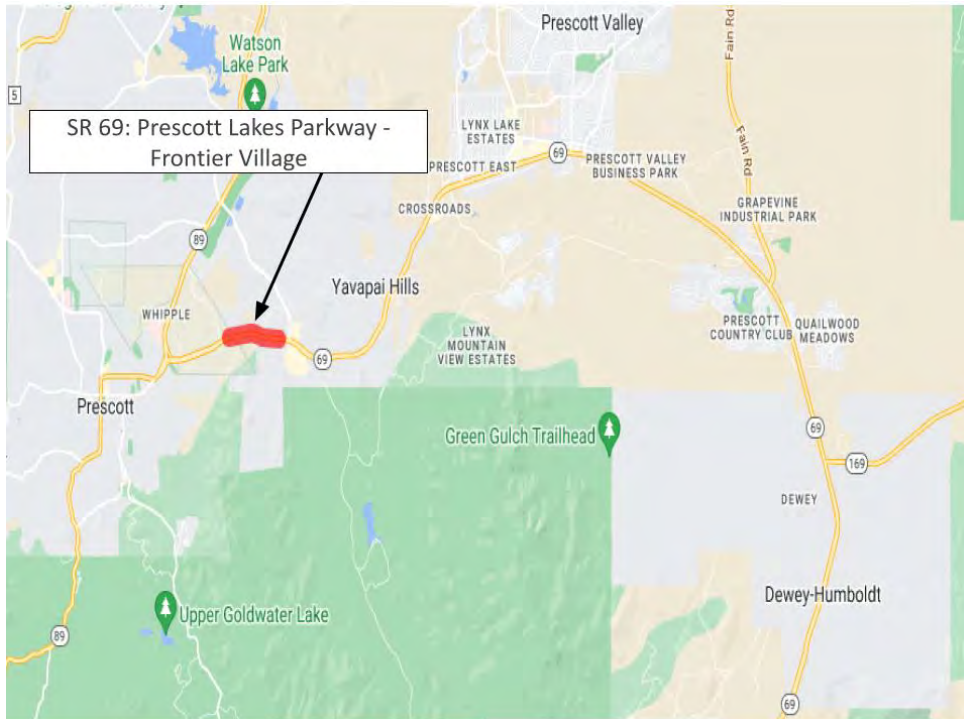
APPROVED / RECOMMENDED ACTIONS:

REQUEST APPROVED
SUBJECT TO PPAC APPROVAL - 1/3/2024

PRB APPROVED

7. PPAC - PROJECT MODIFICATIONS AND NEW PROJECTS - DISCUSSION AND POSSIBLE ACTION

7-5	Route & MP:	SR 69 @ MP 293.8
	Project Name:	PRESCOTT LAKES PKWY - FRONTIER VILLAGE
	Type of Work:	ROADWAY WIDENING
	County:	Yavapai
	District:	Northwest
	Schedule:	FY 2023
	Project:	H873901C TIP#: 100248
	Project Manager:	Pei-jung Li
	Program Amount:	\$10,853,000
	New Program Amount:	\$12,677,000
	Requested Action:	Increase budget.



13

1. PRB Meeting Date: 12/19/2023

2. Teleconference: No

3. Form Date / 5. Form By:

12/22/2023

Pei-jung Li

4. Project Manager / Presenter:

Pei-jung Li @ (602) 712-8708

205 S 17th Ave, , 605E - 4983 STATEWIDE PROJECT MANAGEMENT

6. Project Name:

PRESCOTT LAKES PKWY - FRONTIER VILLAGE

7. Type of Work:

ROADWAY WIDENING

8. CPSID:	9. District:	10. Route:	11. County:	12. Beg MP:	13. TRACS #:	14. Len (Mi.):	15. Fed Id #:
QI1M	Northwest	69	Yavapai	293.8	H873901C	1.0	069-A(217)T

16. Program Budget: \$10,853

17. Program Item #: 100248

18. Current Approved Program Budget:

\$10,853

18a. (+/-) Program Budget Request:

\$1,824

18b Total Program Budget After Request:

\$12,677

CURRENTLY APPROVED:**19. BUDGET ITEMS:**

Item #	Amount	Description	Comments
100248	\$9,713	Prescott Lakes Parkway - Frontier Village	NHPP
100248	\$587	Prescott Lakes Parkway - Frontier Village	State Match
72323	\$553	CONTINGENCY	.

CHANGE / REQUEST:**19A. BUDGET ITEMS:**

Item #	Amount	Description	Comments
72324	\$1,824	CONTINGENCY	

CURRENT SCHEDULE:

21. CURRENT FISCAL YEAR: 23

22. CURRENT BID READY:

23. CURRENT ADV DATE: 6/1/2023

CHANGE REQUEST/NEW SCHEDULE:

21A. REQUEST FISCAL YEAR:

22A. REQUEST BID READY:

23A. REQUEST ADV DATE: 2/23/2024

20. JPA #'s: 17-0006334-I SIGNED: YES ADV: YES

 PROJECT FUNDING VERIFIED BY PM

CHANGE IN:	24a. PROJECT NAME:	NO	24b. TYPE OF WORK:	NO	24c. SCOPE:	NO	24d. CURRENT STAGE:	STAGE V
-------------------	--------------------	----	--------------------	----	-------------	----	---------------------	---------

24e. ENVIRONMENTAL CLEARANCE:	YES	24f. MATERIALS MEMO COMP:	YES
24g. U&RR CLEARANCE:	YES	24h. C&S CLEARANCE:	YES
24i. R/W CLEARANCE:	YES	24j. CUSTOMIZED SCHEDULE:	YES
24k. SCOPING DOCUMENT:	YES		

25. DESCRIPTION OF REQUEST

Increase budget

26. JUSTIFICATION OF REQUEST

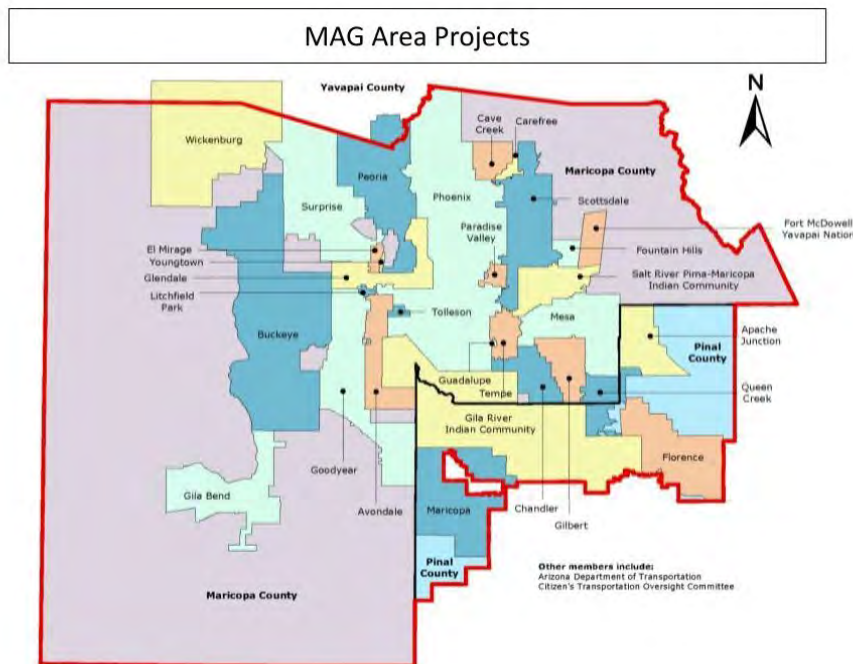
This project was previously advertised, and all bids were rejected. the Design Team re-evaluated the project focusing on performance based practical design. This resulted in eliminating the concrete path underneath the trail, reducing the retaining wall height and length, adding additional riprap to address offsite flow, changing the inlet type to avoid minor drainage blockage and revising the pavement structural section. Although the current construction costs increased, this approach provides improved long term value.

ICAP is included in this request.

27. CONCERNS OF REQUEST**28. OTHER ALTERNATIVES CONSIDERED****REQUESTED ACTIONS:**CHANGE IN SCHEDULE
CHANGE IN BUDGET**APPROVED / RECOMMENDED ACTIONS:**REQUEST APPROVED
SUBJECT TO PPAC APPROVAL - 1/3/2024**PRB APPROVED**

7. PPAC - PROJECT MODIFICATIONS AND NEW PROJECTS - DISCUSSION AND POSSIBLE ACTION

7-6	Route & MP:	Regionwide
	Project Name:	MAG AREA PROJECTS
	Type of Work:	PROGRAMMATIC ADJUSTMENTS
	County:	Maricopa
	District:	Central
	Schedule:	
	Project:	–
	Project Manager:	Veronica Ruiz Ronquillo
	Program Amount:	\$0
	New Program Amount:	\$0
	Requested Action:	Changes to projects in the Maricopa County Regional Transportation Plan Freeway Program (RTPFP).



3. Form Date / 5. Form By:
12/8/2023
Veronica Ruiz Ronquillo

4. Project Manager / Presenter:
Veronica Ruiz Ronquillo @ (602) 712-6556
1611 W Jackson St, - 4210 MPD PLANNING TEAM

6. Project Name:
MAG AREA PROJECTS

7. Type of Work:
PROGRAMMATIC ADJUSTMENTS

8. CPSID: 9. District: 10. Route: 11. County: 12. Beg MP: 13. TRACS #: 14. Len (Mi.): 15. Fed Id #:
- ?

16. Program Budget: \$0

17. Program Item #:

18. Current Approved Program Budget:
\$0

18a. (+/-) Program Budget Request:
\$0

18b Total Program Budget After Request:
\$0

CURRENTLY APPROVED:

CHANGE / REQUEST:

19. BUDGET ITEMS:

19A. BUDGET ITEMS:

CURRENT SCHEDULE:

CHANGE REQUEST/NEW SCHEDULE:

21. CURRENT FISCAL YEAR:

21A. REQUEST FISCAL YEAR:

22. CURRENT BID READY:

22A. REQUEST BID READY:

23. CURRENT ADV DATE:

23A. REQUEST ADV DATE:

20. JPA #'s: SIGNED: NO ADV: NO

CHANGE IN: 24a. PROJECT NAME: NO 24b. TYPE OF WORK: NO 24c. SCOPE: NO 24d. CURRENT STAGE: NOT APPLICABLE

24e. ENVIRONMENTAL CLEARANCE: NOT APPLICABLE

24f. MATERIALS MEMO COMP: NOT APPLICABLE

24g. U&RR CLEARANCE: NOT APPLICABLE

24h. C&S CLEARANCE: NOT APPLICABLE

24i. R/W CLEARANCE: NOT APPLICABLE

24j. CUSTOMIZED SCHEDULE: NOT APPLICABLE

24k. SCOPING DOCUMENT: NOT APPLICABLE

25. DESCRIPTION OF REQUEST

Changes to projects in the Maricopa County Regional Transportation Plan Freeway Program (RTPFP)

26. JUSTIFICATION OF REQUEST

Pursuant to ARS §28-6353, the Maricopa Association of Governments (MAG) is responsible for approving any change in the Regional Transportation Plan (RTP) and the projects funded in the Regional Transportation Plan. The MAG Regional Council approved numerous changes to projects included in the RTP as shown in the attached spreadsheets. These changes will be included in the FY24 - FY28 Five Year Program.

27. CONCERNS OF REQUEST

28. OTHER ALTERNATIVES CONSIDERED

REQUESTED ACTIONS:

MAG REGIONWIDE PROGRAMMATIC UPDATES

APPROVED / RECOMMENDED ACTIONS:

REQUEST APPROVED SUBJECT TO PPAC APPROVAL - 1/3/2024

PRB APPROVED

**TABLE A: Requested Freeway Life Cycle Program (FLCP) Project Changes to the
FY 2024 Freeway Life Cycle Program, FY 2022-2025 MAG Transportation Improvement Program (TIP), and 2050 Regional Transportation Plan¹, TIP AMENDMENT #17**

AUGUST

Program mer Initials	Amend Date	eSTIP amend #	eSTIP #	Agency	Section	MAG ID	Location	Federal Functional Classification	MAG Mode	Estimate Date Open:	AO Area	In Program	Miles	Through Lanes		Performance Categories							ON NHS	TIP ID	Fed ID / Grant ID	TRACS / ALI	Work	Work Year ⁴	Funding Type	Apport. Year ³	Federal	Regional	Local	Total	TIP Change Request			
														Before	After	PM1	PM2T	PM2N	PM2B	PM3F	PM3S	PM3E																
														Safety	Transit Asset Condition	Pavement Condition	Bridge Condition	Travel Reliability	Non SOV Travel	CMAQ Emissions																		
VRR	9/21/23	24-01	11717	ADOT	Highway	25488	10 (Papago): Dysart Rd - Black Canyon Hwy	Principal Arterial - Interstate	Freeway	OCT-DEC 2019	Maricopa	FLCP	13	10	10	No	No	Yes	No	Yes	No	No	Yes	DOT19- 846U1	010-B(215)T	H8786	Utility Relocation	2023	NHPP	2023	(151,533)	-	(9,159)	(160,692)	Amend: Add new TIP listing to reflect funding adjustments.			
VRR	9/21/23	24-01	8892	ADOT	Highway	10389	30 (Tres Rios): SR303L - SR202L South Mountain, Phase 1	Principal Arterial - Other Freeway or Expressway	Freeway	OCT-DEC 2030	Maricopa	FLCP	13.8	0	6	No	No	No	No	Yes	No	No	Yes	DOT24-804	-----	-----	Right of way and utilities for new freeway	2024	NHPP	2024	29,251,397	38,007,244	-	67,258,641	Amend: Increase regional and total funding by \$10,500,000 to program total amount required for right of way acquisition in 2024. Additional state appropriated funding of \$10,500,000 set aside for utility work in FY 2024 (TIP ID DOT24-804R).			
VRR	9/25/23	24-01	100799	ADOT	Highway	27800	303 (Estrella): Northern Ave - US- 60 (Grand Ave)	Principal Arterial - Other Freeway or Expressway	Freeway	APR-JUN 2020	Maricopa	FLCP	9	6	6	No	No	No	No	Yes	No	Yes	Yes	DOT16-461- FV	303-A(226)T	F0006	Design FMS	2023	CMAQ	2023	(241)	(15)	-	(259)	Amend: Add new TIP listing to reflect funding adjustments for final voucher.			
VRR	9/25/23	24-01	100799	ADOT	Highway	27800	303 (Estrella): Northern Ave - US- 60 (Grand Ave)	Principal Arterial - Other Freeway or Expressway	Freeway	APR-JUN 2020	Maricopa	FLCP	9	6	6	No	No	No	No	Yes	No	Yes	Yes	DOT19-703- FV	303-A(226)T	F0006	Construct FMS	2023	CMAQ	2023	(477,101)	(28,839)	-	(505,939)	Amend: Add new TIP listing to reflect funding adjustments for final voucher.			

Notes
 1. Rows in the report are sorted in order by the following columns: Agency, Location, and Work Year. Changes are in red font. Deletions
 2. The following are used to indicate MAG Committees reviewing these TIP listings for amendment: TRC = Transportation Review Committee, MC
 3. The year the federal funds (if any) were apportioned by Congress. This item is included only for informational purposes.
 4. For federal projects, this is the year the project will authorize. For transit projects, this is
 5. Changes made since Transportation Review Committee are tinted in orange highlight.
 6. Changes made since Management Committee are
 7. Changes made since Transportation Policy Committee are tinted in Green highlight.

**TABLE B: Requested General Roadway Project Changes to the
FY 2022-2025 MAG Transportation Improvement Program (TIP) and 2050 Regional Transportation Plan¹, TIP AMENDMENT #17**

AUGUST

Program Initials	Amend Date	eSTIP amend #	eSTIP #	Agency	Section	MAG ID	Location	Federal Functional Classification	MAG Mode	Estimate Date Open:	AO Area	In Program	Miles	Performance Categories									ON NHS	TIP ID	Fed ID / Grant ID	TRACS / ALI	Work	Work Year ⁴	Funding Type	Apport. Year ³	Federal	Regional	Local	Total	TIP Change Request
														Through Lanes		Safety	Transit Asset Condition	Pavement Condition	Bridge Condition	Travel Reliability	Non SOV Travel	CMAQ Emissions													
														Before	After																				
VRR	9/25/23	24-01	100237	ADOT	Highway	43659	10 (Maricopa): Riggs Rd - Gila River	Principal Arterial-Interstate	Freeway	OCT-DEC 2025	Maricopa	5-year	6	0	0	No	No	Yes	No	No	No	No	Yes	DOT22-835C	010-C(223)T	F0234	Construct pavement rehabilitation	2023	NHPP	2023	237,827		14,268	252,095	Amend: Add new TIP listing to reflect funding adjustments.
VRR	9/27/23	24-01	9107	ADOT	Highway	12911	10 (Papago): MP 105.95 W. of Buckeye - Jct SR85	Principal Arterial-Interstate	Freeway	OCT-DEC 2024	Maricopa	5-year	6.4	4	4	No	No	Yes	No	No	No	Yes	DOT21-802C1	010-A(234)T	F0261	Construct pavement rehabilitation	2023	NHPP	2023	2,595,106		156,863	2,751,969	Amend: Add new TIP listing to reflect funding adjustments.	
VRR	9/29/23	24-01	100262	ADOT	Highway	19384	10 (Papago): SR-202L to I-17 and 60 (Superstition): SR-101L to SR-202L	Principal Arterial-Interstate	Freeway	OCT-DEC 2020	Maricopa	5-year	0	0	0	Yes	No	No	No	Yes	No	Yes	DOT18-846-FV	888-A(233)T	F0186	Design speed feedback signs	2023	HSIP-AZ	2023	(36,483)		-	(36,483)	Amend: Add new TIP listing to reflect funding adjustments for final voucher.	
VRR	9/29/23	24-01	100262	ADOT	Highway	19384	10 (Papago): SR-202L to I-17 and 60 (Superstition): SR-101L to SR-202L	Principal Arterial-Interstate	Freeway	OCT-DEC 2020	Maricopa	5-year	0	0	0	Yes	No	No	No	Yes	No	Yes	DOT19-832-FV	888-A(233)T	F0186	Construct speed feedback signs	2023	HSIP-AZ	2023	(28,599)		-	(28,599)	Amend: Add new TIP listing to reflect funding adjustments for final voucher.	
VRR	9/27/23	24-01	101684	ADOT	Highway	8936	10: 443rd Ave - Wintersburg Rd	Principal Arterial-Interstate	Freeway	OCT-DEC 2024	Maricopa	5-year	10	4	4	No	No	Yes	No	No	No	Yes	DOT23-013C1	010-A(235)T	F0345	Construct Pavement Preservation	2023	NHPP	2023	1,891,393		114,326	2,005,719	Amend: Add new TIP listing to reflect funding adjustments.	
VRR	9/25/23	24-01	Older project Did not enter	ADOT	Highway	42529	15th Avenue and UPRR crossing (741-459D), north of Grant, Phoenix, AZ		Safety	OCT-DEC 2016	Maricopa	5-year	0.1	2	2	Yes	No	No	No	No	No	No	DOT15-470R1	PHX-0(248)T	SR243	ROW Acquisition	2023	HSIP-RHC	2023	(731,768)		(44,232)	(776,000)	Amend: Add new TIP listing to reflect funding adjustments.	
VRR	10/5/23	24-01	102007	ADOT	Highway	47165	303: Grand Avenue TI	Principal Arterial-Other	Freeway Interchange	N/A	Maricopa	5-year	0	0	0	No	No	No	Yes	No	No	Yes	DOT24-205	----	----	Design interim interchange improvements	2024	Leg Approp	2024	-	-	50,000	50,000	Amend: New TIP listing. Program funding allocated from state appropriation bill, SB 1722, to design the interim interchange improvements.	
VRR	10/12/23	24-01	103309	ADOT	Highway	17390	347: SR 238 - Maricopa City Limits	Principal Arterial-Other Freeway or Expressway	Freeway	OCT-DEC 2024	Pinal	5-year	1.4	2	3	Yes	No	No	No	Yes	No	Yes	DOT22-207	347-A(213)T	F0436	Widen roadway	2023	STBGP-AZ	2023	52,808		3,192	56,000	Amend: Update TRACS ID. Reduce Federal amount by \$350,796 from \$403,604 to \$52,808. Reduce Local amount by \$21,204 from \$24,396 to \$3,192. Reduce Total amount by \$372,000 from \$428,000 to \$56,000. Change funding type from NHPP to STBGP-AZ. Change Apportionment year from FY 2022 to FY 2023.	
VRR	10/12/23	24-01	103309	ADOT	Highway	17390	347: SR 238 - Maricopa City Limits	Principal Arterial-Other Freeway or Expressway	Freeway	OCT-DEC 2024	Pinal	5-year	1.4	2	3	Yes	No	No	No	Yes	No	Yes	DOT23-237	347-A(213)T	F0436	Widen roadway	2023	STBGP-AZ	2023	2,949,658		3,250,342	6,200,000	Amend: Update TRACS ID. Reduce Federal amount by \$2,896,942 from \$5,846,600 to \$2,949,658. Increase Local amount by \$2,896,942 from \$353,400 to \$3,250,342. Change Funding Type from NHPP to STBGP-AZ.	
VRR	10/12/23	24-01	100337	ADOT	Highway	6350	347: Union Pacific Railroad Crossing	Principal Arterial-Other	Street	OCT-DEC 2021	Pinal	5-year	1	6	6	No	No	No	No	Yes	No	Yes	DOT15-420D1	347-A(204)T	H7007	Design	2023	NHPP	2023	(2,119,769)		(128,130)	(2,247,900)	Amend: Add new TIP listing to reflect funding adjustments.	
VRR	10/12/23	Older entry not in eSTIP	100337	ADOT	Highway	6350	347: Union Pacific Railroad Crossing	Principal Arterial-Other	Street	OCT-DEC 2021	Pinal	5-year	1	6	6	No	No	No	No	Yes	No	Yes	DOT17-424C1	347-A(204)T	H7007	Construction	2023	NHPP	2023	(1,333,056)		(80,577)	(1,413,633)	Amend: Add new TIP listing to reflect funding adjustments.	
VRR	10/5/23	24-01	101689	ADOT	Highway	19083	387: South of I-10 to SR-87	Principal Arterial-Other	Freeway	OCT-DEC 2024	Pinal	5-year	7.1	2	2	No	No	Yes	No	No	No	Yes	DOT21-018C	387-A(204)T	F0382	Construct Pavement Rehabilitation	2023	NHPP	2023	7,629,307		461,157	8,090,464	Amend: Decrease federal amount by \$951,993 from \$8,581,300 to \$7,629,307. Decrease local amount by \$57,543 from \$518,700 to \$461,157. Decrease total amount by \$1,009,536 from \$9,100,000 to \$8,090,464.	
VRR	10/5/23	24-01	102819	ADOT	Highway	30029	51: Camelback Road	Principal Arterial-Other Freeway or Expressway	Freeway	JUL-SEP 2023	Maricopa	5-year	4	8	8	No	No	Yes	No	No	No	Yes	DOT22-200C	051-A(206)T	F0437	Construct pavement rehab on SR 51	2023	NHPP	2023	1,491,826		90,174	1,582,000	Amend: New TIP listing.	
VRR	10/5/23	24-01	100999	ADOT	Highway	49548	60 (Apache Trail): Sossaman - Meridian	Principal Arterial-Interstate	Freeway	OCT-DEC 2024	Maricopa	5-year	5	6	6	Yes	No	Yes	No	No	No	Yes	DOT21-017C1	X60-C(202)T	F0361	Construct Sidewalk, Lighting and Pmnt. Rehab.	2023	STBGP-AZ	2023	14,697,032		888,368	15,585,400	Amend: Update TRACS ID. Increase federal amount by \$911,881 from \$13,785,151 to \$14,697,032. Increase local amount by \$55,119 from \$833,249 to 888,368. Increase total amount by \$967,000 from \$14,618,400 to \$15,585,400. Request made by ADOT.	
VRR	10/5/23	24-01	7864	ADOT	Highway	3771	60 (Grand Ave): Los Altos Dr to Kerkes Street	Principal Arterial-Other	Freeway	OCT-DEC 2020	Maricopa	5-year	1.5	2	2	No	No	Yes	No	No	No	Yes	DOT16-444-FV	060-A(212)T	F0079	Design pavement preservation	2023	NHPP	2023	(126)		(8)	(133)	Amend: Add new TIP listing to reflect funding adjustments for final voucher.	
VRR	10/5/23	24-01	7864	ADOT	Highway	3771	60 (Grand Ave): Los Altos Dr to Kerkes Street	Principal Arterial-Other	Freeway	OCT-DEC 2020	Maricopa	5-year	1.5	2	2	No	No	Yes	No	No	No	Yes	DOT19-723-FV	060-A(212)T	F0079	Construct pavement preservation	2023	NHPP	2023	(23,446)		(1,417)	(24,863)	Amend: Add new TIP listing to reflect funding adjustments for final voucher.	
VRR	10/5/23	24-01	104055	ADOT	Highway	28257	60 (Grand Ave): Morrirstown - Wickenburg	Principal Arterial-Other	Freeway	N/A	Maricopa	5-year	11	4	4	No	No	Yes	No	No	No	Yes	DOT24-221	----	F0684	Pavement rehabilitation (scoping)	2024	Leg Approp	2024	-	-	100,000	100,000	Amend: New TIP listing. Program funding allocated from 2023 SB 1722, Section 10, Item 37. Amount request is for project scoping. Request made by ADOT.	
VRR	9/25/23	24-01	Older Project Did not enter	ADOT	Highway	45878	60 (Grand Ave): MP 82 - Agulla	Principal Arterial-Other	Freeway	N/A	Maricopa	5-year	3.3	4	4	No	No	No	No	Yes	No	Yes	DOT15-427-FV	060-A(210)T	H8883	Design pavement preservation	2023	STBGP-AZ	2023	(40)		(2)	(43)	Amend: Add new TIP listing to reflect funding adjustments for final voucher.	
VRR	9/25/23	24-01	Older Project Did not enter	ADOT	Highway	45878	60 (Grand Ave): MP 82 - Agulla	Principal Arterial-Other	Freeway	N/A	Maricopa	5-year	3.3	4	4	No	No	No	No	Yes	No	Yes	DOT15-427C-FV	060-A(210)T	H8883	Construct pavement preservation	2023	STBGP-AZ	2023	(201,843)		(12,200)	(214,043)	Amend: Add new TIP listing to reflect funding adjustments for final voucher.	
VRR	9/28/23	24-01	100203	ADOT	Highway	9181	60 (Superstition): Sand Tanks Wash Bridge	Principal Arterial-Interstate	Freeway	OCT-DEC 2025	Pinal	5-year	1	4	4	No	No	No	No	Yes	No	Yes	DOT21-016C1	060-C(219)T	F0386	Scour retrofit & deck rehabilitation	2023	NHPP	2023	79,722		4,819	84,541	Amend: Add new TIP listing to reflect funding adjustments.	
VRR	10/5/23	24-01	100317	ADOT	Highway	25132	60 (Superstition): US60 at Gilbert Rd	Principal Arterial-Interstate	Freeway	OCT-DEC 2022	Maricopa	5-year	0.1	0	0	No	No	No	No	Yes	No	Yes	DOT21-833C2	060-A(217)T	F0251	Construct Pump Station Rehab	2023	NHPP	2023	151,987		9,187	161,174	Amend: Add new TIP listing to reflect funding adjustments.	
VRR	10/12/23	24-01	8356	ADOT	Highway	13479	60 (Superstition): Kings Ranch Road (EB)	Principal Arterial-Other	Freeway	JAN-MAR 2020	Pinal	5-year	0.1	4	4	No	No	No	No	Yes	No	Yes	DOT19-724-FV	060-C(214)T	F0078	Construct Left Turn Bay Extension	2023	NHPP	2023	(48,357)		(2,923)	(51,280)	Amend: Add new TIP listing to reflect funding adjustments for final voucher.	
VRR	10/12/23	24-01	8356	ADOT	Highway	13479	60 (Superstition): Kings Ranch Road (EB)	Principal Arterial-Other	Freeway	JAN-MAR 2020	Pinal	5-year	0.1	4	4	No	No	No	No	Yes	No	Yes	DOT16-443-FV	060-C(214)T	F0078	Design left turn bay extension	2023	NHPP	2023	(226)		(14)	(240)	Amend: Add new TIP listing to reflect funding adjustments for final voucher.	
VRR	9/25/23	24-01	Older Project Did not enter	ADOT	Highway	14419	60 (Superstition): Stapley Dr, Gilbert Rd, Val Vista Dr & 48th St	Principal Arterial-Other Freeway or Expressway	Freeway	OCT-DEC 2017	Maricopa	5-year	0.4	10	10	No	No	No	No	Yes	No	Yes	DOT17-431-FV	060-C(215)T	F0148	Construct Pump Station Rehabilitation	2023	NHPP	2023	(197,959)		(11,966)	(209,925)	Amend: Add new TIP listing to reflect funding adjustments for final voucher.	
VRR	10/12/23	To be corrected on October 23 Amendment	101687	ADOT	Highway	10483	8: MP 135 - MP 141	Principal Arterial-Interstate	Freeway	APR-JUN 2024	Maricopa/Pinal	5-year	6.5	4	4	No	No	Yes	No	No	No	Yes	DOT21-014C	008-B(214)T	F0388	Construct Pavement Rehabilitation Project	2023	NHPP	2023	14,901,000		900,697	15,801,697	Amend: Increase federal amount by \$2,542,460 from \$12,358,540 to \$14,901,000. Increase local amount by \$159,237 from \$741,460 to \$900,697. Increase total amount by \$2,701,697 from \$13,100,000 to \$15,801,697.	

AUGUST

VRR	10/12/23	To be corrected on November 23 Amendment	100812	ADOT	Highway	35542	8: SW of Maricopa to S of Stanfield	Principal Arterial Interstate	Freeway	OCT-DEC 2021	Pinal	5-year	10	4	4	No	No	No	No	Yes	No	No	Yes	DOT18-703-FV	008-B(210)T	F0035	Design pavement preservation	2023	NHPP	2023	(52,629)	-	(3,181)	(55,810)	Amend: Add new TIP listing to reflect funding adjustments for final voucher.
VRR	10/12/23	To be corrected on November 23 Amendment	100812	ADOT	Highway	35542	8: SW of Maricopa to S of Stanfield	Principal Arterial Interstate	Freeway	OCT-DEC 2021	Pinal	5-year	10	4	4	No	No	No	No	Yes	No	No	Yes	DOT20-720-FV	008-B(210)T	F0035	Construct pavement preservation	2023	NHPP	2023	(50,909)	-	(3,077)	(53,986)	Amend: Add new TIP listing to reflect funding adjustments for final voucher.
VRR	9/27/23	24-01	104054	ADOT	Highway	6556	85: Maricopa Rd - MP 123, NE of Gila Bend	Principal Arterial Other	Freeway	N/A	Maricopa	5-year	4	2	4	Yes	No	No	No	No	No	No	Yes	DOT24-220	----	F0683	Roadway widening (scoping)	2024	Leg Approp	2024	-	-	100,000	100,000	Amend: New TIP listing. Program funding allocated from 2023 SB 1722, Section 10, Item 17. Amount request is for project scoping. Request made by ADOT.
VRR	9/25/23	24-01	Older Project Did not enter	ADOT	Highway	25910	87: Gila River Bridge	Principal Arterial Other	Other	OCT-DEC 2017	Pinal	5-year	0.3	2	2	No	No	Yes	No	No	No	No	Yes	DOT15-410-FV	087-A(206)T	H8465	Scour Retrofit	2023	Bridge	2023	(55,669)	-	(3,365)	(59,034)	Amend: Add new TIP listing to reflect funding adjustments for final voucher.
VRR	9/27/23	24-01	100752	ADOT	Highway	3776	88: at Superstition Blvd	Principal Arterial Other	Safety	OCT-DEC 2017	Pinal	5-year	0.3	2	2	Yes	No	No	No	No	No	No	Yes	DOT15-409-FV	088-A(201)T	H8308	Construct Roundabout	2023	HSIP-AZ	2023	(595,706)	(36,008)	(631,714)	Amend: Add new TIP listing to reflect funding adjustments for final voucher.	
VRR	9/27/23	24-01	103880	ADOT	Highway	39732	88: Hackamore Road Box Culvert (ER)	Minor Arterial	Freeway	OCT-DEC 2024	Pinal	5-year	0.1	2	2	No	No	No	No	Yes	No	No	No	DOT23-235	088-A(209)T	F0626	Culvert Repairs	2023	NHPP	2023	31,645	-	31,645	Amend: Update TRACS ID. Change location from "Hackmore Road Box Culvert (ER)" to "88: Hackamore Road Box Culvert (ER)". Decrease Federal amount by \$56,053.70 from \$87,699 to \$31,645.30. Remove Local amount. Decrease Total amount by \$61,354.70 from \$93,000 to \$31,645.30. Adjustment made to reflect ADOT submittal to FHWA.	
VRR	9/27/23	24-01	103751	ADOT	Highway	24915	88: Weidner Ave - Old US Hwy 80, WB	Principal Arterial - Other Freeway or Expressway	Freeway	OCT-DEC 2024	Maricopa	5-year	1.8	4	4	No	No	No	No	Yes	No	No	No	DOT23-234	B08-B(201)T	F0606	Improve ADA ramps, sidewalks & driveways	2023	NHPP	2023	1,414,500	-	85,500	1,500,000	Amend: Update TRACS ID. Decrease federal amount by \$600 from \$1,415,100 to \$1,414,500. Increase local amount by \$600 from \$84,900 to \$85,500. No change in total.
VRR	9/27/23	24-01	103751	ADOT	Highway	24915	88: Weidner Ave - Old US Hwy 80, WB	Principal Arterial - Other Freeway or Expressway	Freeway	OCT-DEC 2024	Maricopa	5-year	1.8	4	4	No	No	No	No	Yes	No	No	No	DOT23-234D	B08-B(201)T	F0606	Improve ADA ramps, sidewalks & driveways	2023	NHPP	2023	84,870	-	5,130	90,000	Amend: New TIP Listing.
VRR	9/27/23	24-01	Older Project Did not enter	ADOT	Highway	5872	Alma School Rd @ UPRR 741-650B, Mesa, AZ	Minor Arterial	Safety	N/A	Maricopa	5-year	0.1	6	6	Yes	No	No	No	No	No	No	No	DOT16-470R1	MES-0(203)T	SR231	ROW Acquisition and Railroad/Mesa Construction	2023	HSIP-RHC	2023	(35,834)	-	(2,166)	(38,000)	Amend: Add new TIP listing to reflect funding adjustments.
VRR	9/27/23	24-01	Older Project Did not enter	ADOT	Highway	7859	MAG Region wide		Air Quality	OCT-DEC 2021	Maricopa	Other	0	0	0	No	No	No	No	No	No	Yes	No	DOT21-000-FV1	MAG-0(202)T	T0222	Purchase Six PM-10 certified street sweepers (see programming list FY2020)	2023	CMAQ	2023	(303,324)	-	(18,335)	(321,659)	Amend: Add new TIP listing to reflect funding adjustments for final voucher.
VRR	9/27/23	24-01	Older Project Did not enter	ADOT	Highway	12302	MAG Region wide		Air Quality	OCT-DEC 2020	Maricopa	Other	0	0	0	No	No	No	No	No	Yes	No	DOT19-000-FV	MAG-0(202)T	T0222	Purchase four PM-10 Certified Street Sweepers (see programming list FY2019)	2023	CMAQ	2023	(223,203)	-	(13,492)	(236,694)	Amend: Add new TIP listing to reflect funding adjustments for final voucher.	
VRR	9/27/23	24-01	100789	ADOT	Highway	22508	MAG Region, Negative Offset Median Improvements		Safety	OCT-DEC 2024	Maricopa	5-year	0	0	0	Yes	No	No	No	No	No	No	No	DOT20-806	888-A(235)T	F0271	Construction Phase: Negative Offset Improvements	2023	HSIP-AZ	2023	198,973	12,027	211,000	Amend: Increase federal amount by \$146,165 from \$52,808 to \$198,973. Increase local amount by \$8,835 from \$3,192 to 12,027. Increase total amount by \$155,000 from \$56,000 to \$211,000.	
VRR	10/5/23	24-01	101833	ADOT	Highway	20030	SR 88: Tomahawk Rd to Buffalo Rd	Minor Arterial	Freeway	OCT-DEC 2023	Pinal	5-year	3.6	2	2	No	No	Yes	No	Yes	No	No	No	DOT22-016C1	088-A(208)T	F0332	Construct Drainage improvement	2023	STBGP-AZ	2023	524,501	31,704	556,205	Amend: Add new TIP listing to reflect funding adjustments.	
VRR	10/6/23	No update required	101869	Apache Junction	Highway	35685	Apache Junction- Ironwood Drive from Baseline Avenue to Elliot Road	Minor Arterial	Safety	OCT-DEC 2025	Pinal	5-year	0	0	0	Yes	No	No	No	No	No	No	No	APJ23-071D	APJ-0(221)T	T0375	Design Paved Shoulders, Rumble Strips	2023	HSIP-AZ	2023	257,439	-	15,561	273,000	Amend: Change Apportionment Year from 2022 to 2023 to align with authorization. Request made by MAG staff.
VRR	10/6/23	No update required	101869	Apache Junction	Highway	35685	Apache Junction- Ironwood Drive from Baseline Avenue to Elliot Road	Minor Arterial	Safety	OCT-DEC 2025	Pinal	5-year	0	0	0	Yes	No	No	No	No	No	No	No	APJ24-071C	APJ-0(221)T	T0375	Construct Paved Shoulders, Rumble Strips	2024	HSIP-AZ	2024	1,643,008	-	92,610	1,735,618	Amend: Change Apportionment Year from 2022 to 2024 to align with ADOT 5-Year Program. Request made by MAG staff.
VRR	10/5/23	24-01	100841	Apache Junction	Highway	30485	Southern Ave: Delaware Dr to Ironwood Dr	Minor Arterial	Street	APR-JUN 2021	Pinal	Other	0.5	2	4	No	No	No	No	Yes	No	No	No	APJ20-701-FV	APJ-0(214)T	T0061	Construct Roadway Widening and Improvements	2023	STBGP-MAG	2023	(32,664)	(1,974)	(34,638)	Amend: Add new TIP listing to reflect funding adjustments for final voucher.	
VRR	9/25/23	24-01	Older Project Did not enter	Buckeye	Highway	27041	Rainbow Rd: Durango St to Lower Buckeye Rd: Lower Buckeye Rd: Rainbow Rd to Watson Rd: Watson Rd to Durango St.	Minor Arterial	Bike/Ped	OCT-DEC 2018	Maricopa	Other	2	0	0	No	No	No	No	Yes	Yes	No	No	BKY17-401-FV	BKY-0(213)T	T0062	Construct multiuse path	2023	CMAQ	2023	(77,297)	-	(4,672)	(81,970)	Amend: Update TRACS ID. Increase Federal amount by \$4,672.32 from -\$81,969.62 to -\$77,297.30. Increase Local amount by \$282.43 from -\$4,954.69 to -\$4,672.26. Increase Total amount by \$4,954.75 from -\$86,924.31 to -\$81,969.56. Changes are based on the reflection of the funding adjustments for final voucher.
VRR	9/25/23	24-01	Older Project Did not enter	Buckeye	Highway	27041	Rainbow Rd: Durango St to Lower Buckeye Rd: Lower Buckeye Rd: Rainbow Rd to Watson Rd: Watson Rd to Durango St.	Minor Arterial	Bike/Ped	OCT-DEC 2018	Maricopa	Other	2	0	0	No	No	No	No	Yes	Yes	No	No	BKY17-401D-FV	BKY-0(213)T	T0062	Design multiuse path	2023	CMAQ	2023	(17,627)	-	(1,065)	(18,693)	Amend: Update TRACS ID. Increase Federal amount by \$1,065.89 from -\$18,692.98 to -\$17,627.09. Increase Local amount by \$64.43 from -\$1,129.90 to -\$1,065.47. Increase Total amount by \$1,130 from -\$19,822.88 to -\$18,692.56. Changes are based on the reflection of the funding adjustments for final voucher.
VRR	10/5/23	24-01	102333	Buckeye	Highway	47886	Tartesso and Saddle Mountain Elementary		Safety	OCT-DEC 2025	Maricopa	UPWP	0	0	0	Yes	No	No	No	No	Yes	No	No	BKY24-070	----	----	Safe Routes to School Studies	2024	TA-MAG	2023	78,458	-	4,742	83,200	Amend: Change Apportionment year from FY 2024 to FY 2023.
VRR	10/13/23	24-01	101758	Buckeye	Highway	4897	Yuma Road and Verrado Way	Minor Collector	ITS	JAN-MAR 2023	Maricopa	SM+O	3.3	4	4	No	No	No	Yes	No	Yes	No	No	BKY21-060C1	BKY-0(214)T	T0256	Construct installation conduit and SMFO	2023	CMAQ	2023	(65,110)	-	(3,936)	(69,046)	Amend: Add new TIP listing to reflect funding adjustments.
VRR	10/5/23	24-01	101808	Chandler	Highway	8766	Citywide: Chandler		Air Quality	OCT-DEC 2022	Maricopa	Other	0	0	0	No	No	No	No	No	Yes	No	No	CHN21-000-FV	----	----	Purchase PM-10 certified street sweepers	2023	CMAQ	2023	(6,103)	(369)	(6,472)	Amend: Add new TIP listing to reflect funding adjustments for final voucher.	
VRR	10/5/23	24-01	101811	Chandler	Highway	11852	Frye Road: 1/2 mile west of Arizona Avenue to Paseo Trail (Consolidated Canal)	Minor Arterial	Bike/Ped	OCT-DEC 2024	Maricopa	Other	0	2	2	No	No	No	No	Yes	Yes	No	No	CHN23-040-CL	CHN-0(250)D	T0317	Construct protected bike lanes to Frye Rd. from 1/2 mile west of Arizona Ave. to the Paseo Trail (Consolidated Canal).	2023	CMAQ	2023	4,166,772	-	251,862	4,418,634	Amend: Change funding type from STBGP-MAG to CMAQ. Update TRACS Id.

AUGUST

VRR	9/28/23	24-01	103084	Chandler	Highway	11466	SR101/Price Rd. SR202 to Germann Rd, Dobson Rd: SR202 to Germann Rd, Alma School Rd: SR202 to Germann Rd, Cooper Rd: SR202 to Germann Rd, Germann Rd: Airport Blvd (Paseo Trail Crossing) to Stearnmann Dr	Minor Arterial	ITS	OCT-DEC 2024	Maricopa	SM+O	7	6	6	No	No	No	No	Yes	No	Yes	Yes	CHN23-261C	CHN-0(254)D	T0402	Detection and Communication Systems (Procurement)	2023	CMAQ	2023	499,790	-	30,210	530,000	For Information Only.
VRR	9/28/23	24-01	103084	Chandler	Highway	11466	SR101/Price Rd. SR202 to Germann Rd, Dobson Rd: SR202 to Germann Rd, Alma School Rd: SR202 to Germann Rd, Cooper Rd: SR202 to Germann Rd, Germann Rd: Airport Blvd (Paseo Trail Crossing) to Stearnmann Dr	Minor Arterial	ITS	OCT-DEC 2024	Maricopa	SM+O	7	6	6	No	No	No	No	Yes	No	Yes	Yes	CHN23-261C	CHN-0(254)D	T0402	Detection and Communication Systems (Procurement)	2023	CMAQ	2023	528,682	-	31,956	560,638	Amend: Decrease federal amount by \$88 from \$528,770 to \$528,682. Decrease local amount by \$6 from \$31,962 to \$31,956. Decrease total amount by \$94 from \$560,732 to \$560,638.
VRR	9/28/23	24-01	102458	Chandler	Highway	15966	Various locations in Chandler	Local	Air Quality	OCT-DEC 2024	Maricopa	Other	10.36	2	2	No	No	No	No	No	No	Yes	No	CHN23-030D	CHN-0(251)D	T0338	Design Road Paving	2023	Local	2023	-	-	6,000	6,000	Amend: Update TRACS. Decrease Federal amount by \$5,658. Change the funding type from CMAQ to Local. Increase Local amount by \$5,658. Design was 100 percent local funded. Request made by City of Chandler.
VRR	9/28/23	24-01	102491	Gilbert	Highway	40290	Power Ranch, Spectrum, Mesquite, Quartz Hill Elementary		Safety	OCT-DEC 2025	Maricopa	UPWP	0	0	0	Yes	No	No	No	No	Yes	No	No	GLB24-070	----	----	Safe Routes to School Studies	2024	TA-MAG	2023	156,915	-	9,485	166,400	Amend: Change Apportionment year from FY 2024 to FY 2023.
VRR	10/5/23	24-01	100926	Glendale	Highway	32449	Camelback Rd: 59th Ave to 83rd Ave	Minor Arterial	ITS	OCT-DEC 2020	Maricopa	Other	5	4	4	No	No	No	No	Yes	No	Yes	No	GLN19-760-FV	GLN-0(253)T	T0076	Install fiber, communication, and CCTV	2023	CMAQ	2023	(169,491)	-	(10,245)	(179,736)	Amend: Add new TIP listing to reflect funding adjustments for final voucher.
VRR	10/10/23	24-01	104186	MAG	Highway	48888	Cave Creek Rd: Loop 101 to Carefree Highway	Principal Arterial	Street	N/A	Maricopa	UPWP	10	4	4	No	No	No	No	No	No	Yes	Yes	MAG24-220	----	----	Study	2024	Leg Approp	2024	-	-	250,000	250,000	Amend: New TIP listing. Program funding allocated from 2023 SB 1722, Section 10, Item 22.
VRR	9/28/23	24-01	103743	MAG	Highway	26495	Regionwide: Design Assistance Placeholder		Bike/Ped	N/A	Maricopa	UPWP	0	0	0	No	No	No	No	Yes	Yes	No	No	MAG24-040DA	----	----	Design Assistance Study - FY 2024 Placeholder	2024	TA-MAG	2023	500,000	-	-	500,000	Amend: Change Apportionment year from FY 2024 to FY 2023.
VRR	10/6/23	No Changes necessary. Delete project completed 1/25/23	103097	MAG	Highway	31319	Regionwide: Placeholder-SMO		ITS	N/A	Maricopa	SM+O	0	0	0	Yes	No	No	No	Yes	No	Yes	No	MAG24-060P	----	----	Placeholder-SMO	2024	CMAQ	2024	-4,194,337	-	-253,528	-4,447,865	Amend: Delete TIP listing.
VRR	10/5/23	24-01	103481	MAG	Highway	20244	Regionwide: Regional Rideshare and Telework Program		Air Quality	OCT-DEC 2023	Maricopa	UPWP	0	0	0	No	No	No	No	No	Yes	No	MAG24-001	----	----	Regional Rideshare and Telework Program	2024	CMAQ	2023	650,000	-	-	650,000	Amend: Change Apportionment year from FY 2024 to FY 2023.	
VRR	9/28/23	24-01	102985	MAG	Highway	12571	Regionwide: Transportation and Air Quality planning and Support		Air Quality	OCT-DEC 2024	Maricopa	UPWP	0	0	0	No	No	No	No	No	Yes	No	MAG24-006	----	----	Transportation and Air Quality planning and support	2024	STBGP-MAG	2023	9,082,479	-	548,993	9,631,472	Amend: Change Apportionment year from FY 2024 to FY 2023. Increase federal by \$2,500,000 from \$6,582,479 to \$9,082,479. Increase local amount by \$151,113 from \$397,880 to \$548,993. Increase total amount by \$2,651,113 from \$6,980,359 to \$9,631,472.	
VRR	10/5/23	24-01	103564	MAG	Highway	28220	Regionwide: Travel Reduction Program		Air Quality	OCT-DEC 2024	Maricopa	UPWP	0	0	0	No	No	No	No	No	Yes	No	MAG24-002	----	----	Travel Reduction Program	2024	CMAQ	2023	135,000	-	-	135,000	Amend: Change Apportionment year from FY 2024 to FY 2023.	
VRR	9/28/23	24-01	103151	MAG	Highway	15214	Regionwide: Trip Reduction Program		Air Quality	OCT-DEC 2024	Maricopa	UPWP	0	0	0	No	No	No	No	No	Yes	No	MAG24-003	----	----	Trip Reduction Program	2024	CMAQ	2023	962,347	-	-	962,347	Amend: Change Apportionment year from FY 2024 to FY 2023.	
VRR	9/28/23	24-01	100952	Maricopa (City)	Highway	12858	Anderson Rd, 325 ft North of Maricopa-Casa Grande Hwy to Peters and Nall Rd; and Peters and Nall Rd to Antone St	Local	Air Quality	OCT-DEC 2024	Pinal	Other	1.2	2	2	No	No	No	No	No	Yes	No	MAR20-201D	MAR-0(213)T	T0292	Design Road Paving	2021	CMAQ	2021	166,911	-	10,089	177,000	Amend: Change Estimated Date for Completion/Open to Traffic from 'OCT-DEC 2023' to 'OCT-DEC 2024' due to a delay in the project readvertisement. Request made by City of Maricopa.	
VRR	9/28/23	24-01	100952	Maricopa (City)	Highway	12858	Anderson Rd, 325 ft North of Maricopa-Casa Grande Hwy to Peters and Nall Rd; and Peters and Nall Rd to Antone St	Local	Air Quality	OCT-DEC 2024	Pinal	Other	1.2	2	2	No	No	No	No	No	Yes	No	MAR21-202C	MAR-0(213)T	T0292	Construct Road Paving	2022	CMAQ-2.5	2022	437,565	-	26,449	464,014	Amend: Change Estimated Date for Completion/Open to Traffic from 'OCT-DEC 2023' to 'OCT-DEC 2024' due to a delay in the project readvertisement. Request made by City of Maricopa. Update TRACS Id.	
VRR	9/28/23	24-01	100952	Maricopa (City)	Highway	12858	Anderson Rd, 325 ft North of Maricopa-Casa Grande Hwy to Peters and Nall Rd; and Peters and Nall Rd to Antone St	Local	Air Quality	OCT-DEC 2024	Pinal	Other	1.2	2	2	No	No	No	No	No	Yes	No	MAR21-202C	MAR-0(213)T	T0292	Construct Road Paving	2022	CMAQ	2022	594,356	-	35,926	630,282	Amend: Change Estimated Date for Completion/Open to Traffic from 'OCT-DEC 2023' to 'OCT-DEC 2024' due to a delay in the project readvertisement. Request made by City of Maricopa. Update TRACS Id.	
VRR	9/28/23	24-01	100952	Maricopa (City)	Highway	12858	Anderson Rd, 325 ft North of Maricopa-Casa Grande Hwy to Peters and Nall Rd; and Peters and Nall Rd to Antone St	Local	Air Quality	OCT-DEC 2024	Pinal	Other	1.2	2	2	No	No	No	No	No	Yes	No	MAR21-202C	MAR-0(213)T	T0292	Construct Road Paving	2022	CMAQ	2022	674,909	-	40,795	715,704	Amend: Change Estimated Date for Completion/Open to Traffic from 'OCT-DEC 2023' to 'OCT-DEC 2024' due to a delay in the project readvertisement. Request made by City of Maricopa. Update TRACS Id.	
VRR	9/25/23	24-01	Older Project Did not enter	Maricopa (City)	Highway	48528	Maricopa (Citywide)		Safety	JUL-SEP 2017	Pinal	Other	0	0	0	Yes	No	No	No	No	No	No	MAR15-470-FV1	MAR-0(204)T	SH641	Preliminary Engineering/Design/Procurement/ Installation for Sign Management System and Sign Upgrade (Phase I)	2023	HSIP-MAG	2023	(10,889)	(658)	(11,547)	Amend: Add new TIP listing to reflect funding adjustments for final voucher.		
VRR	10/5/23	24-01	100956	Maricopa (City)	Highway	42701	Porter Rd: Farrell Rd to 1.9 mi South, Farrell Rd: Hartmann Rd to Maricopa-Casa Grande Hwy		Air Quality	OCT-DEC 2019	Pinal	Other	4.75	2	2	No	No	No	No	No	Yes	No	MAR18-701-FV3	MAR-0(208)T	T0131	Pave unpaved road	2023	CMAQ	2023	(220,736)	-	(13,342)	(234,079)	Amend: Add new TIP listing to reflect funding adjustments for final voucher.	
VRR	9/28/23	24-01	101349	Maricopa County	Highway	15625	Bush Highway, MP 31.75 - MP 32.6 & Maricopa Rd, MP 12 - MP 12.5	Major Collector	Street	OCT-DEC 2019	Maricopa	5-year	0	0	0	Yes	No	Yes	No	Yes	No	No	MMA19-803-FV	MMA-0(276)D	T0152	Construction, install high friction surface treatment	2023	HSIP-AZ	2023	(23,513)	(1,421)	(24,934)	Amend: Add new TIP listing to reflect funding adjustments for final voucher.		
VRR	10/5/23	24-01	102267	Phoenix	Highway	23704	27th Ave and Thomas at BNSF crossings (025-430G & 025-617C)	Major Collector	Safety	OCT-DEC 2025	Maricopa	5-year	0.1	0	0	Yes	No	No	No	No	No	No	DOT22-230C3	PHX-0(249)D	SR245	Construct Rail Safety Improvements	2023	HSIP-AZ	2023	144,900	16,100	161,000	Amend: Add new TIP listing to reflect funding adjustments.		

AUGUST

VRR	9/25/23	24-01	Older Project Did not enter	Salt River Pima-Maricopa Indian Community	Highway	23100	Pave Dirt Roads: Center St, Mesa Dr, McDonald Dr, and Alma School Rd	Local	Air Quality	OCT-DEC 2016	Maricopa	Other	5	2	2	No	No	No	No	No	Yes	No	SRP12-801C FV	SRI- 0(201)T	SS842	Construct: Pave Unpaved Road	2023	CMAQ	2023	(10,932)	-	(661)	(11,593)	Amend: Update Fed ID and TRACS ID. Increase Federal amount by \$660.23 from -\$11,591.96 to -\$10,931.73. Increase Local amount by \$39.91 from -\$700.68 to -\$660.77. Increase Total amount by \$700.14 from -\$12,292.64 to -\$11,592.50. Changes are based on the reflection of the funding adjustments for final voucher.	
VRR	9/28/23	24-01	103189	Scottsdale	Highway	27347	Via Dona - Hayden to Pima, Black Cross Rd - Lone Mountain to 32198N, Granite Reef Rd - Lone Mountain to Ranch, Ranch Rd - Granite Reef to Pima, Smokehouse Trl - 81st to 83rd, Peak View Rd - 66th to 69th	Local	Air Quality	OCT-DEC 2024	Maricopa	Other	2.95	2	2	No	No	No	No	No	Yes	No	SCT23-030C	SCT- 0(241)D	T0408	Construct Road Paving	2024	CMAQ	2024	2,711,753	-	1,377,928	4,089,681	Amend: Defer work year and apportionment year from FY 2023 to FY 2024. This is the first deferral. Request made by the City of Scottsdale.	
VRR	10/12/23	24-01	104188	Surprise	Highway	35394	Asante Prep and Legacy West		Safety	OCT-DEC 2025	Maricopa	UPWP	0	0	0	Yes	No	No	No	No	Yes	No	SUR24-070	-----	-----	Safe Routes to School Studies	2024	TA-MAG	2023	78,458	-	4,742	83,200	Amend: Change Apportionment year from FY 2024 to FY 2023.	
VRR	10/5/23	24-01	100742	Tempe	Highway	35126	Rural Road and Southern Avenue	Principal Arterial - Other	Safety	APR-JUN 2019	Maricopa	Other	0	0	0	Yes	No	No	No	No	No	No	TMP18-402- FV	TMP- 0(247)D	T0048	Phase III Construction: Traffic Signal Improvements	2023	HSIP-MAG	2023	(97,948)	-	(5,921)	(103,869)	Amend: Update and Fed ID & TRACS ID. Decrease federal amount by \$48,974 from -\$48,974 to -\$97,948. Decrease local amount by \$8,881 from \$2,960 to -\$5,921. Decrease total amount by \$57,855 from -\$46,014 to -\$103,869. Changes are based on the reflection of the funding adjustments for final voucher.	

Notes
 1. Rows in the report are sorted in order by the following columns: Agency, Location, and Work Year. Changes are in red font. Deletions are shown in ~~strike~~.
 2. The following are used to indicate MAG Committees reviewing these TIP listings for amendment: TRC = Transportation Review Committee, MC = Management
 3. The year the federal funds (if any) were apportioned by Congress. This item is included only for informational purposes.
 4. For federal projects, this is the year the project will authorize. For transit projects,
 5. Changes made since Transportation Review Committee are tinted in orange highlight.
 6. Changes made since Management Committee are
 7. Changes made since Transportation Policy Committee are tinted in green highlight.

**TABLE A: Requested Freeway Life Cycle Program (FLCP) Project Changes to the
FY 2024 Freeway Life Cycle Program, FY 2022-2025 MAG Transportation Improvement Program (TIP), and 2050 Regional Transportation Plan¹, TIP AMENDMENT #18**

SEPTEMBER

Program	Amend date	TIP amend	eSTIP #	Agency	Section	MAG ID	Location	Federal Functional Classification	MAG Mode	Estimate Date Open:	AO Area	In Program	Miles	Through Lanes		Performance Categories								ON NHS	TIP ID	Fed ID / Grant ID	TRACS / ALI	Work	Work Year ⁴	Funding Type	Apport. Year ³	Federal	Regional	Local	Total	TIP Change Request							
														Before	After	PM1	PM2T	PM2N	PM2B	PM3F	PM3S	PM3E	Safety														Transit Asset Condition	Pavement Condition	Bridge Condition	Travel Reliability	Non SOV Travel	CMAQ	Emissions
MB	09/29/2023	24-02	103256	ADOT	Highway	38418	PM-10 Street-Sweeper-Transpose (MAG-Regionwide)	NULL	Freeway	N/A	Maricopa	FLCP	0	0	0	No	No	No	No	No	No	No	No	No	No	DOT23-232	----	----	Transpose MAG-STBGP with MAG HURF funds for FY-2023-PM-10 Street-Sweeper Program.	2023	STBGP-MAG	2023	-3,240,366	-----	-(3,240,366)	-----	Amend: Delete TIP Listing. Funding was shifted to the I-10 Broadway project. TIP ID DOT20-838.						
MB	09/29/2023	24-02	100228	ADOT	Highway	10296	101 (Agua Fria): I-10 System Interchange Improvements	Principal Arterial Other Freeway or Expressway	Freeway	OCT-DEC 2027	Maricopa	FLCP	0	0	0	No	No	No	No	Yes	No	No	Yes	DOT23-803	101-A(218)T	F0475	Right-of-Way Acquisition for Interchange Improvements	2024	RARF	2024	-	5,148,778	-	5,148,778	Amend: Increase regional and total funding by \$3,000,000. Update regional and total amount from \$2,148,778 to \$5,148,778.								

- Notes**
- 1. Rows in the report are sorted in order by the following columns: Agency, Location, and Work Year. Changes are in red font. Deletions are shown in strike through font.
 - 2. The following are used to indicate MAG Committees reviewing these TIP listings for amendment: TRC = Transportation Review Committee, MC = Management Committee, TPC = Transportation Policy Committee.
 - 3. The year the federal funds (if any) were apportioned by Congress. This item is included only for informational purposes.
 - 4. For federal projects, this is the year the project will authorize. For transit projects, this is the year the project will appear in a grant.
 - 5. Changes made since Transportation Review Committee are tinted in orange highlight.
 - 6. Changes made since Management Committee are tinted in purple highlight.
 - 7. Changes made since Transportation Policy Committee are tinted in Green highlight.

**TABLE B: Requested General Roadway Project Changes to the
FY 2022-2025 MAG Transportation Improvement Program (TIP) and 2050 Regional Transportation Plan¹, TIP AMENDMENT #18**

SEPTEMBER

Program	Amend date	TIP amend	eSTIP #	Agency	Section	MAG ID	Location	Federal Functional Classification	MAG Mode	Estimate Date Open:	AO Area	In Program	Miles	Through Lanes		Performance Categories								ON NHS	TIP ID	Fed ID / Grant ID	TRACS / ALI	Work	Work Year ⁴	Funding Type	Apport. Year ³	Federal	Regional	Local	Total	TIP Change Request							
														Before	After	PM1	PM2T	PM2N	PM2B	PM3F	PM3S	PM3E	Safety														Transit Asset Condition	Pavement Condition	Bridge Condition	Travel Reliability	Non SOV Travel	CMAQ	Emissions
MB	09/29/2023	24-02	102683	ADOT	Highway	18616	10 (Maricopa)-MP164 - MP186	Principal Arterial-Interstate	Freeway	OCT-DEC-2025	Pinal	5-year	22	4	4	Yes	No	No	No	Yes	No	No	Yes	DOT24-247	010-C(222)T	F0252	Design EQ/FMS-improvements	2024	HSIP-AZ	2024	272,505		16,350	288,855	Amend: Delete TIP listing. Funding was deleted from the project in FY 2023. Request made by ADOT.								

Notes

1. Rows in the report are sorted in order by the following columns: Agency, Location, and Work Year. Changes are in red font. Deletions are shown in strike through font.

2. The following are used to indicate MAG Committees reviewing these TIP listings for amendment: TRC = Transportation Review Committee, MC = Management Committee, TPC = Transportation Policy Committee.

3. The year the federal funds (if any) were apportioned by Congress. This item is included only for informational purposes.

4. For federal projects, this is the year the project will authorize. For transit projects, this is the year the project will appear in a grant.

5. Changes made since Transportation Review Committee are tinted in orange highlight.

6. Changes made since Management Committee are tinted in purple highlight.

7. Changes made since Transportation Policy Committee are tinted in Green highlight.

TABLE A: Requested Freeway Life Cycle Program (FLCP) Project Changes to the

FY 2024 Freeway Life Cycle Program, FY 2022-2025 MAG Transportation Improvement Program (TIP), and 2050 Regional Transportation Plan¹, TIP AMENDMENT #19

OCTOBER

Programmer	Amend Date	eSTIP amend #	eSTIP #	Agency	Section	MAG ID	Location	Federal Functional Classification	MAG Mode	Estimate Date Open:	AO Area	In Program	Miles	Through Lanes		Performance Categories							ON NHS	TIP ID	Fed ID / Grant ID	TRACS / ALI	Work	Work Year ⁴	Funding Type	Apport. Year ³	Federal	Regional	Local	Total	TIP Change Request		
														Before	After	PM1	PM2T	PM2N	PM2B	PM3F	PM3S	PM3E															
														Safety	Transit Asset Condition	Pavement Condition	Bridge Condition	Travel Reliability	Non SOV Travel	CMAQ Emissions																	
VRR	10/30/2023	Changes occurred on 6/23 RC Amendment	101837	ADOT	Highway	38633	10 (Maricopa): Dirk Lay Rd - South of SR387 (MP 187)	Principal Arterial - Interstate	Freeway	JAN-MAR 2027	Pinal	5-year	6	6	8	Yes	No	Yes	Yes	Yes	Yes	Yes	Yes	Yes	Yes	DOT20-015	010-C(222)T	F0337	Design Roadway Widening	2020	Leg Approp	2020	-	-	4,000,000	4,000,000	Amend: Change Funding Type from NHPP to Leg Approp to identify funding is appropriated by legislature as requested by ADOT. Funds transferred from TIP ID DOT22-820.
VRR	10/30/2023	24-03	7787	ADOT	Highway	56320	10 (Maricopa): Germann Rd	Principal Arterial - Interstate	Freeway	OCT-DEC 2027	Maricopa	FLCP	6	0	2	No	No	No	No	Yes	No	No	Yes	DOT24-250	-----	-----	Predesign access improvements	2024	RARF	2024	-	3,832,291	-	3,832,291	Amend: New TIP listing. Funding programmed for scoping as requested by ADOT. Funds transferred from TIP ID DOT22-820.		
VRR	10/30/2023	24-03	7787	ADOT	Highway	56320	10 (Maricopa): Germann Rd	Principal Arterial - Interstate	Freeway	OCT-DEC 2027	Maricopa	FLCP	6	0	2	No	No	No	No	Yes	No	No	Yes	DOT22-820	-----	-----	Construct access improvements	2025	RARF	2025	-	46,167,709	-	46,167,709	Amend: Decrease regional and total funding from \$50,000,000 to \$46,167,709. Funding of \$3,832,291 transferred to TIP ID DOT24-250.		
VRR	11/6/2023	24-03	104099	ADOT	Highway	12335	10 (Maricopa): Seed Farm Rd	Principal Arterial - Interstate	Freeway Interchange	JAN-MAR 2027	Pinal	5-year	6	0	0	Yes	No	Yes	Yes	Yes	Yes	No	Yes	DOT24-243	010-C(222)T	F0252 04C	Construct freeway interchange	2024	Leg Approp	2024	-	-	28,200,000	28,200,000	Amend: Decrease \$1,000,000 of local and total funding and transfer to TIP ID DOT24-244 to align with the ADOT 5-year program.		
VRR	11/6/2023	24-03	104099	ADOT	Highway	12335	10 (Maricopa): Seed Farm Rd	Principal Arterial - Interstate	Freeway Interchange	JAN-MAR 2027	Pinal	5-year	6	0	0	Yes	No	Yes	Yes	Yes	Yes	No	Yes	DOT24-244	010-C(222)T	F0252 04C	Construct freeway interchange	2024	State	2024	-	-	9,200,000	9,200,000	Amend: Increase \$1,000,000 of local and total funding, transferred from DOT24-243, to align with the ADOT 5-year program.		
VRR	11/3/2023	24-03	100965	ADOT	Highway	47452	10 (Maricopa): SR202L Santan - South of SR387 (MP 187)	Principal Arterial - Interstate	Freeway	JAN-MAR 2027	Maricopa/Pinal	5-year	6	6	8	Yes	No	Yes	Yes	Yes	Yes	No	Yes	DOT20-014D1	010-C(222)T	F025202L	Design Concept Report and Environmental Assessment	2020	Leg Approp	2020	-	-	830,000	830,000	Amend: Change Funding Type from State to Leg Approp to identify funding is appropriated by legislature as per HB 2748.		
VRR	11/3/2023	24-03	100965	ADOT	Highway	47452	10 (Maricopa): SR202L Santan - South of SR387 (MP 187)	Principal Arterial - Interstate	Freeway	JAN-MAR 2027	Maricopa/Pinal	5-year	6	6	8	Yes	No	Yes	Yes	Yes	Yes	No	Yes	DOT23-209	010-C(222)T	F0252	Design Freeway Widening	2023	Leg Approp	2020	-	-	953,000	953,000	Amend: Change Funding Type from State to Leg Approp to identify funding is appropriated by legislature as per HB 2748. Update apportionment year to reflect the year of state appropriation.		
VRR	11/3/2023	24-03	100965	ADOT	Highway	47452	10 (Maricopa): SR202L Santan - South of SR387 (MP 187)	Principal Arterial - Interstate	Freeway	JAN-MAR 2027	Maricopa/Pinal	5-year	6	6	8	Yes	No	Yes	Yes	Yes	Yes	No	Yes	DOT20-014D2	010-C(222)T	F025202L	Design Concept Report and Environmental Assessment	2023	Leg Approp	2020	-	-	(553,000)	(553,000)	Amend: Change Funding Type from State to Leg Approp to identify funding is appropriated by legislature as per HB 2748. Update apportionment year to reflect the year of state appropriation.		
VRR	10/30/2023	No action needed - PRB 6/28/23	101838	ADOT	Highway	5432	10 (Maricopa): SR-587 to Dirk Lay Rd.	Principal Arterial - Interstate	Freeway	JAN-MAR 2027	Pinal	5-year	6	6	8	Yes	No	Yes	Yes	Yes	Yes	No	Yes	DOT20-013	010-C(222)T	F0336	Design Roadway Widening	2020	Leg Approp	2020	-	-	5,170,000	5,170,000	Amend: Change Funding Type from State to Leg Approp to identify funding is appropriated by legislature as per HB 2748.		
VRR	10/30/2023	No action needed - PRB 6/28/23	101838	ADOT	Highway	5432	10 (Maricopa): SR-587 to Dirk Lay Rd.	Principal Arterial - Interstate	Freeway	JAN-MAR 2027	Pinal	5-year	6	6	8	Yes	No	Yes	Yes	Yes	Yes	No	Yes	DOT20-013A1	010-C(222)T	F0336	Design Roadway Widening	2023	Leg Approp	2020	-	-	(400,000)	(400,000)	Amend: Change Funding Type from State to Leg Approp to identify funding is appropriated by legislature as per HB 2748. Update apportionment year to reflect the year of state appropriation.		
VRR	10/30/2023	24-03	7789	ADOT	Highway	72670	101 (Pima): Princess Dr - Shea Blvd	Principal Arterial - Other Freeway or Expressway	Freeway	OCT-DEC 2025	Maricopa	FLCP	6	8	10	No	No	No	No	Yes	No	No	Yes	DOT22-838R	101-B(210)T	F0123	Utility and Right-of-Way for freeway widening	2022	RARF	2022	-	743,371	-	743,371	Amend: Increase regional and total funding from \$733,371 to \$743,371. Funding of 10,000 transferred from TIP ID DOT24-007.		
VRR	11/3/2023	No action needed - PRB 9/12/23	8898	ADOT	Highway	7322	202 (Santan): Val Vista Dr to SR-101	Principal Arterial - Other Freeway or Expressway	Freeway	OCT-DEC 2026	Maricopa	FLCP	6	8	12	No	No	No	No	Yes	No	No	Yes	DOT24-251	-----	-----	Utility work for construction of general purpose lanes	2024	RARF	2024	-	160,000	-	160,000	Amend: New TIP listing. Funding programmed for C&M agreement with UPRR as requested by ADOT.		
VRR	10/30/2023	No action needed - PRB 9/26/23	8893	ADOT	Highway	42572	60 (Grand Ave): 35th Ave/Indian School Rd Intersection	Principal Arterial - Other	Freeway	OCT-DEC 2027	Maricopa	FLCP	6	0	0	Yes	No	No	No	Yes	No	No	Yes	DOT23-808D	060-B(227)T	F0272	Design intersection improvements	2024	RARF	2024	-	6,500,000	-	6,500,000	Amend: New TIP listing. Funded programmed for additional design efforts in FY 2024.		
VRR	10/30/2023	24-03	3660	ADOT	Highway	30990	MAG regionwide	Local	Freeway	OCT-DEC 2029	Maricopa	FLCP	6	0	0	No	No	No	No	Yes	No	No	No	DOT24-007	-----	-----	R/W Advance Acquisition	2024	RARF	2024	-	1,490,000	-	1,490,000	Amend: Decrease regional and total funding from 1,500,000 to 1,490,000. Balance of \$10,000 transferred to TIP ID DOT22-838R.		

Notes

1. Rows in the report are sorted in order by the following columns: Agency, Location, and Work Year. Changes are in red font. Deletions are shown in strike through font.
2. The following are used to indicate MAG Committees reviewing these TIP listings for amendment: TRC = Transportation Review Committee, MC = Management Committee, TPC = Transportation Policy Committee.
3. The year the federal funds (if any) were apportioned by Congress. This item is included only for informational purposes.
4. For federal projects, this is the year the project will authorize. For transit projects, this is the year the project will appear in a grant.
5. Changes made since Transportation Review Committee are tinted in orange highlight.
6. Changes made since Management Committee are tinted in purple highlight.
7. Changes made since Transportation Policy Committee are tinted in green highlight.

**TABLE B: Requested General Roadway Project Changes to the
FY 2022-2025 MAG Transportation Improvement Program (TIP) and 2050 Regional Transportation Plan¹, TIP AMENDMENT #19**

OCTOBER

Programmer	Amend Date	eSTIP amend #	eSTIP #	Agency	Section	MAG ID	Location	Federal Functional Classification	MAG Mode	Estimate Date Open:	AQ Area	In Program	Miles	Performance Categories								ON NHS	TIP ID	Fed ID / Grant ID	TRACS / ALI	Work	Work Year ²	Funding Type	Apport. Year ³	Federal	Regional	Local	Total	TIP Change Request			
														Through Lanes		PM1	PM2T	PM2N	PM2B	PM3F	PM3S														PM3E		
														Before	After																					Safety	Transit Asset Condition
VRR	10/30/2023	Changes occurred on 9/12/23 PRB #10	104177	ADOT	Highway	16446	10: 7th St - Chandler Blvd	Principal Arterial - Interstate	Freeway	APR-JUN 2026	Maricopa	5-year	15.1	4	4	No	No	No	No	Yes	No	No	No	DOT24-211	010-C(231)T	F0692	Roadway and sidewalk improvements	2024	NHPP	2024	439,624	-	26,376	466,000	Amend: New TIP listing. Request made by ADOT.		
VRR	11/3/2023	24-03	103309	ADOT	Highway	17390	347: SR 238 - Maricopa City Limits	Principal Arterial - Other Freeway or Expressway	Freeway	OCT-DEC 2024	Pinal	5-year	1.4	2	3	Yes	No	No	No	Yes	No	No	Yes	DOT22-210	347-A(213)T	F0436	Widen roadway	2022	STBGP-AZ	2022	403,604	-	24,396	428,000	Amend: New TIP listing. Listing needed to reflect design funding authorized in FY 2022. Request made by ADOT.		
VRR	11/3/2023	24-03	103309	ADOT	Highway	17390	347: SR 238 - Maricopa City Limits	Principal Arterial - Other Freeway or Expressway	Freeway	OCT-DEC 2024	Pinal	5-year	1.4	2	3	Yes	No	No	No	Yes	No	No	Yes	DOT22-207	347-A(213)T	F0436	Widen roadway	2023	NHPP	2023	66,953	-	4,047	71,000	Amend: Change Funding Type from STBGP-AZ to NHPP. Increase Federal amount by \$14,145 from \$52,808 to \$66,953. Increase Local amount by \$855 from \$3,192 to \$4,047. Increase Total amount by \$15,000 from \$56,000 to \$71,000. Request made by ADOT.		
VRR	11/3/2023	24-03	103309	ADOT	Highway	17390	347: SR 238 - Maricopa City Limits	Principal Arterial - Other Freeway or Expressway	Freeway	OCT-DEC 2024	Pinal	5-year	1.4	2	3	Yes	No	No	No	Yes	No	No	Yes	DOT23-237	347-A(213)T	F0436	Widen roadway	2023	NHPP	2023	3,466,422	-	3,818,578	7,285,000	Amend: Change Funding Type from STBGP-AZ to NHPP. Increase Federal amount by \$516,764 from \$2,949,658 to \$3,466,422. Increase Local amount by \$568,236 from \$3,250,342 to \$3,818,578. Increase Total amount by \$1,085,000 from \$6,200,000 to \$7,285,000. Request made by ADOT.		
VRR	10/31/2023	24-03	102794	ADOT	Highway	2142	88: Fish Creek Hill - Apache Lake Marina	Minor Arterial	Freeway	OCT-DEC 2028	Maricopa	5-year	7	2	2	No	No	No	No	No	No	No	No	DOT23-238D2	-----	F0494	Develop design concept report	2023	State	2023	-	-	200,000	200,000	Amend: Increase Local and Total funds by \$50,000 from \$150,000 to \$200,000. Request made by ADOT.		
VRR	11/3/2023	24-03	NEW	ADOT	Highway	48005	I-11: I-10 (west of Phx) to US93 (near Wickenburg)	Principal Arterial - Interstate	Freeway	N/A	Maricopa	5-year	45	0	0	No	No	No	No	Yes	No	No	No	DOT24-209	-----	M5180	Tier II Environmental Study	2024	Leg Approp	2023	-	-	25,000,000	25,000,000	Amend: New TIP listing. Program funding allocated from 2022 HB 2858, Section 8(A), Item 25. Request made by ADOT.		
VRR	11/3/2023	Older Project Did not enter		ADOT	Highway	7859	MAG Region-wide-	Air Quality	OCT-DEC-2024	Maricopa	Other	0	0	0	0	No	No	No	No	No	Yes	No	DOT21-000-FV	MAG-0(202)D	T0222	Purchase Six PM-10 certified street sweepers (see programming list FY2020)	2023	CMAQ	2023	-----	-----	-----	-----	-----	-----	-----	Amend: Delete this TIP listing. This is duplicate TIP listing. Request made by MAG.
VRR	10/31/2023	24-03	103102	Chandler	Highway	37312	Citywide: Chandler	Minor Arterial	ITS	OCT-DEC 2024	Maricopa	SM+O	4.5	4	4	No	No	No	No	Yes	No	Yes	No	CHN23-260C	CHN-0(25)D	T0401	Detection and Communication Systems (Procurement)	2023	CMAQ	2023	380,029	-	22,971	403,000	For Information Only		
VRR	10/31/2023	24-03	103102	Chandler	Highway	37312	Citywide: Chandler	Minor Arterial	ITS	OCT-DEC 2024	Maricopa	SM+O	4.5	4	4	No	No	No	No	Yes	No	Yes	No	CHN23-260C-CL	CHN-0(25)D	T0401	Detection and Communication Systems (Procurement)	2023	STBGP-MAG	2023	477,575	-	28,867	506,442	Amend: Decrease federal amount by \$45 from \$477,620 to \$477,575. Decrease local amount by \$3 from \$28,870 to \$28,867. Decrease total amount by \$48 from \$506,490 to \$506,442. Changes made by MAG based on the project authorization.		
VRR	10/31/2023	24-03	102460	Chandler	Highway	33403	Various alleys in Chandler	Local	Air Quality	OCT-DEC 2026	Maricopa	Other	0	2	2	No	No	No	No	No	No	Yes	No	CHN24-030D	-----	-----	Design Road Paving	2024	Local	2024	-	-	5,000	5,000	Amend: Change Estimate Date for Completion from OCT-DEC 2025 to OCT-DEC 2026. Request made by City of Chandler.		
VRR	10/31/2023	24-03	102460	Chandler	Highway	33403	Various alleys in Chandler	Local	Air Quality	OCT-DEC 2026	Maricopa	Other	0	2	2	No	No	No	No	No	No	Yes	No	CHN24-030C	-----	-----	Construct Road Paving	2026	CMAQ	2026	2,629,089	-	158,917	2,788,006	Amend: Change Estimate Date for Completion from OCT-DEC 2025 to OCT-DEC 2026. Defer Work and Apportionment Year from 2024 to 2026. This is a first time deferral request. Request made by City of Chandler.		
VRR	10/31/2023	24-03	102458	Chandler	Highway	15966	Various locations in Chandler	Local	Air Quality	OCT-DEC 2024	Maricopa	Other	10.36	2	2	No	No	No	No	No	No	Yes	No	CHN23-030C	CHN-0(25)D	T0338	Construct Road Paving	2023	CMAQ	2023	1,382,057	-	83,539	1,465,596	For Information Only		
VRR	10/31/2023	24-03	102458	Chandler	Highway	15966	Various locations in Chandler	Local	Air Quality	OCT-DEC 2024	Maricopa	Other	10.36	2	2	No	No	No	No	No	No	Yes	No	CHN23-030C-CL	CHN-0(25)D	T0338	Construct Road Paving	2023	CMAQ	2023	875,923	-	52,945	928,868	Amend: Decrease federal amount by \$3,294 from \$879,217 to \$875,923. Decrease local amount by \$199 from \$53,145 to \$52,946. Decrease total amount by \$3,493 from \$932,362 to \$928,869. Changes made by MAG based on the project authorization.		
VRR	10/31/2023	24-03	102462	Florence	Highway	25893	Florence and Anthem K-8 Schools		Safety	OCT-DEC 2024	Pinal	Other	0	0	0	Yes	No	No	No	No	Yes	No	No	FLO23-070	-----	-----	Safe Routes to School Support Activity: Procure Speed Feedback signs	2024	TA-MAG	2024	34,891	-	8,759	43,650	Amend: Defer work and Apportionment year from FY 2023 to FY 2024. This is the first-time deferral. Increase Local amount by \$6,650 from \$2,109 to \$8,759. Increase Total amount by \$6,650 from \$37,000 to \$43,650. Request made by the Town of Florence.		
VRR	11/1/2023	24-03	101910	Fountain Hills	Highway	19917	Palisades Blvd between Fountain Hills Blvd and Saguaro Blvd and Saguaro Blvd between Fountain Hills Blvd to Colony Drive alignments have gaps in the sidewalk.	Minor Arterial	Bike/Ped	OCT-DEC 2024	Maricopa	Other	0	4	4	No	No	No	No	No	Yes	Yes	No	FTH23-040	FTH-0(210)T	T0314	Construct meandering 8-foot sidewalk, utility relocations, driveway improvements, roadway narrowing, pavement obliteration and restriping, retaining walls, landscape restoration, and sign relocation.	2023	TA-MAG	2023	2,026,477	-	122,491	2,148,968	For Information Only.		
VRR	11/1/2023	24-03	101910	Fountain Hills	Highway	19917	Palisades Blvd between Fountain Hills Blvd and Saguaro Blvd and Saguaro Blvd between Fountain Hills Blvd to Colony Drive alignments have gaps in the sidewalk.	Minor Arterial	Bike/Ped	OCT-DEC 2024	Maricopa	Other	0	4	4	No	No	No	No	No	Yes	Yes	No	FTH23-040-CL	FTH-0(210)T	T0314	Construct meandering 8-foot sidewalk, utility relocations, driveway improvements, roadway narrowing, pavement obliteration and restriping, retaining walls, landscape restoration, and sign relocation.	2023	TA-MAG	2023	1,284,227	-	77,626	1,361,853	Amend: Change funding type from STBGP-MAG to TA-MAG. Changes made by MAG.		
VRR	11/3/2023	24-03	104199	Gilbert	Highway	15474	Service Areas - Fire Stations 1 to 11		ITS	OCT-DEC 2026	Maricopa	SM+O	0	0	0	No	No	No	No	Yes	No	Yes	No	GLB25-262C	-----	-----	Replacement of emergency vehicle preemption devices (Procurement)	2025	CMAQ	2025	900,972	-	54,460	955,432	Amend: New TIP Listing. Fund came from TIP IDs GLB25-260C and GLB25-261C to combine the projects. Changes requested by the Town of Gilbert.		
VRR	11/3/2023	24-03	104199	Gilbert	Highway	15474	Service Areas - Fire Stations 1 to 11		ITS	OCT-DEC 2026	Maricopa	SM+O	0	0	0	No	No	No	No	Yes	No	Yes	No	GLB25-262D	-----	-----	ADOT Design Review Fee	2025	Local	2025	-	-	30,000	30,000	Amend: New TIP Listing. Changes requested by the Town of Gilbert.		

TABLE B: Requested General Roadway Project Changes to the
FY 2022-2025 MAG Transportation Improvement Program (TIP) and 2050 Regional Transportation Plan¹, TIP AMENDMENT #19

OCTOBER

Programmer	Amend Date	eSTIP amend #	eSTIP #	Agency	Section	MAG ID	Location	Federal Functional Classification	MAG Mode	Estimate Date Open:	AO Area	In Program	Miles	Performance Categories								ON NHS	TIP ID	Fed ID / Grant ID	TRACS / ALI	Work	Work Year ²	Funding Type	Apport. Year ³	Federal	Regional	Local	Total	TIP Change Request		
														Through Lanes		PM1	PM2T	PM2N	PM2B	PM3F	PM3S														PM3E	
														Before	After																					Safety
VRR	11/3/2023	24-03	103932	Gilbert	Highway	39838	Service Areas - Fire Stations 1, 2, 3, 6, and 8		ITS	OCT-DEC-2026	Maricopa	SM+O	0	0	0	No	No	No	No	Yes	No	Yes	No	GLB25-261G	---	---	Replacement of emergency vehicle preemption devices (Procurement)	2025	CMAQ	2025	546,601	---	---	33,040	579,641	Amend: Delete TIP Listing. Fund moved to TIP ID GLB25-262C (see MAG ID 15474) to combine the projects for MAG IDs 39838 and 49701. Changes requested by the Town of Gilbert.
VRR	11/3/2023	24-03	103932	Gilbert	Highway	39838	Service Areas - Fire Stations 1, 2, 3, 6, and 8		ITS	OCT-DEC-2026	Maricopa	SM+O	0	0	0	No	No	No	No	Yes	No	Yes	No	GLB25-261D	---	---	ADOT-Design Review Fee	2025	Local	2025	---	---	30,000	30,000	Amend: Delete TIP Listing. Changes requested by the Town of Gilbert.	
VRR	11/3/2023	24-03	103933	Gilbert	Highway	49701	Service Areas - Fire Stations 4, 5, 7, 9, 10 and 11		ITS	OCT-DEC-2026	Maricopa	SM+O	0	0	0	No	No	No	No	Yes	No	Yes	No	GLB25-260G	---	---	Replacement of emergency vehicle preemption devices (Procurement)	2025	CMAQ	2025	354,371	---	---	21,420	375,791	Amend: Delete TIP Listing. Fund moved to TIP ID GLB25-262C (see MAG ID 15474) to combine the projects for MAG IDs 39838 and 49701. Changes requested by the Town of Gilbert.
VRR	11/3/2023	24-03	103933	Gilbert	Highway	49701	Service Areas - Fire Stations 4, 5, 7, 9, 10 and 11		ITS	OCT-DEC-2026	Maricopa	SM+O	0	0	0	No	No	No	No	Yes	No	Yes	No	GLB25-260D	---	---	ADOT-Design Review Fee	2025	Local	2025	---	---	30,000	30,000	Amend: Delete TIP Listing. Changes requested by the Town of Gilbert.	
VRR	11/3/2023	24-03	104200	Gilbert	Highway	40838	Western Powerline Multi-Use Path: Eastern Canal to Recker Road		Bike/Ped	OCT-DEC-2025	Maricopa	UPWP	0	0	0	No	No	No	No	Yes	Yes	No	No	GLB24-241DA	MAG-B(024)D	PMG2410P	Design Assistance Study	2024	TA-MAG	2023	120,000	-	-	-	120,000	Amend: New TIP Listing. This is a FY 2024 Design Assistance Project.
VRR	11/3/2023	24-03	104201	Gilbert	Highway	46399	Western Powerline Multi-Use Path: Lindsay Road to Powerline Multi-Use Path		Bike/Ped	OCT-DEC-2025	Maricopa	UPWP	0	0	0	No	No	No	No	Yes	Yes	No	No	GLB24-240DA	MAG-B(024)D	PMG2410P	Design Assistance Study	2024	TA-MAG	2023	120,000	-	-	-	120,000	Amend: New TIP Listing. This is a FY 2024 Design Assistance Project.
VRR	11/3/2023	24-03	104202	Glendale	Highway	47595	Arterial Pedestrian Safety Improvements South		Bike/Ped	OCT-DEC-2025	Maricopa	UPWP	0	0	0	No	No	No	No	Yes	Yes	No	No	GLN24-240DA	MAG-B(024)D	PMG2410P	Design Assistance Study	2024	TA-MAG	2023	80,354	-	-	-	80,354	Amend: New TIP Listing. This is a FY 2024 Design Assistance Project.
VRR	11/3/2023	24-03	103743	MAG	Highway	26495	Regionwide Design Assistance Placeholder		Bike/Ped	N/A	Maricopa	UPWP	0	0	0	No	No	No	No	Yes	Yes	No	No	MAG24-040DA	---	---	Design Assistance Study - FY-2024 Placeholder	2024	TA-MAG	2023	500,000	---	---	---	500,000	Amend: Delete Placeholder TIP Listing.
VRR	11/3/2023	24-03	104203	Maricopa (City)	Highway	30766	SR 238: SR 347 to Southern Dunes	Minor Arterial	Street	OCT-DEC-2027	Pinal	Other	2.7	2	4	No	No	No	No	Yes	No	No	No	MAR24-231D	---	---	Roadway widening (design)	2024	Local	2024	-	-	2,000,000	2,000,000	Amend: Add new TIP listing. Request made by City of Maricopa.	
VRR	11/3/2023	24-03	104203	Maricopa (City)	Highway	30766	SR 238: SR 347 to Southern Dunes	Minor Arterial	Street	OCT-DEC-2027	Pinal	Other	2.7	2	4	No	No	No	No	Yes	No	No	No	MAR24-231R	---	---	Roadway widening (right of way)	2025	Local	2025	-	-	2,000,000	2,000,000	Amend: Add new TIP listing. Request made by City of Maricopa.	
VRR	11/3/2023	24-03	104203	Maricopa (City)	Highway	30766	SR 238: SR 347 to Southern Dunes	Minor Arterial	Street	OCT-DEC-2027	Pinal	Other	2.7	2	4	No	No	No	No	Yes	No	No	No	MAR24-231C	---	---	Roadway widening (construction)	2025	Leg Approp	2024	-	-	10,300,000	10,300,000	Amend: Add new TIP listing. Funding comes from 2023 SB 1722 Section 14(A)(1). Request made by City of Maricopa.	
VRR	11/3/2023	24-03	104203	Maricopa (City)	Highway	30766	SR 238: SR 347 to Southern Dunes	Minor Arterial	Street	OCT-DEC-2027	Pinal	Other	2.7	2	4	No	No	No	No	Yes	No	No	No	MAR24-231C1	---	---	Roadway widening (construction)	2025	Local	2025	-	-	10,000,000	10,000,000	Amend: Add new TIP listing. Request made by City of Maricopa.	
VRR	11/1/2023	24-03	103075	Peoria	Highway	25703	75th Ave & Thunderbird Rd		Safety	OCT-DEC-2024	Maricopa	RSP	0	0	0	Yes	No	No	No	No	No	No	No	PEO22-270D	---	---	Design Left-Turn Offset Improvements	2022	Local	2022	-	-	58,780	58,780	Amend: Increase local and total amount by \$10,780.19 from \$48,000 to \$58,780.19. Changes made by MAG based on the project reimbursement request.	
VRR	11/1/2023	24-03	103075	Peoria	Highway	25703	75th Ave & Thunderbird Rd		Safety	OCT-DEC-2024	Maricopa	RSP	0	0	0	Yes	No	No	No	No	No	No	No	PEO23-270C	---	---	Construct Left-Turn Offset Improvements	2023	HURF-RSP	2023	-	-	411,739	411,739	Amend: Decrease local and total amount by \$61,660.67 from \$473,400 to \$411,739.33. Changes made by MAG based on the project reimbursement request.	
VRR	11/1/2023	24-03	104174	Phoenix	Highway	37157	3rd Street Pedestrian Bridge over the Rio Salado		Bike/Ped	OCT-DEC-2026	Maricopa	Other	0	0	0	No	No	No	No	No	Yes	No	No	PHX23-241D	---	---	Pedestrian bridge over Rio Salado. Improvements to south bank pathway including concrete retrofit and lighting (Design)	2023	Local	2023	-	-	3,589,290	3,589,290	Amend: Add new TIP listing. Request made by City of Phoenix	
VRR	11/1/2023	24-03	104174	Phoenix	Highway	37157	3rd Street Pedestrian Bridge over the Rio Salado		Bike/Ped	OCT-DEC-2026	Maricopa	Other	0	0	0	No	No	No	No	No	Yes	No	No	PHX24-241D	---	---	Pedestrian bridge over Rio Salado. Improvements to south bank pathway including concrete retrofit and lighting (Design)	2024	Local	2024	-	-	521,155	521,155	Amend: Add new TIP listing. Request made by City of Phoenix	
VRR	11/1/2023	24-03	104174	Phoenix	Highway	37157	3rd Street Pedestrian Bridge over the Rio Salado		Bike/Ped	OCT-DEC-2026	Maricopa	Other	0	0	0	No	No	No	No	No	Yes	No	No	PHX25-240R	---	---	Pedestrian bridge over Rio Salado. Improvements to south bank pathway including concrete retrofit and lighting (ROW)	2025	Local	2024	-	-	138,455	138,455	Amend: Add new TIP listing. Request made by City of Phoenix	
VRR	11/1/2023	24-03	104174	Phoenix	Highway	37157	3rd Street Pedestrian Bridge over the Rio Salado		Bike/Ped	OCT-DEC-2026	Maricopa	Other	0	0	0	No	No	No	No	No	Yes	No	No	PHX26-240C	---	---	Pedestrian bridge over Rio Salado. Improvements to south bank pathway including concrete retrofit and lighting (Construction)	2026	RAISE	2025	25,000,000	-	4,887,554	29,887,554	Amend: Add new TIP listing. Request made by City of Phoenix	
VRR	11/1/2023	24-03	104174	Phoenix	Highway	37157	3rd Street Pedestrian Bridge over the Rio Salado		Bike/Ped	OCT-DEC-2026	Maricopa	Other	0	0	0	No	No	No	No	No	Yes	No	No	PHX26-241C	---	---	Pedestrian bridge over Rio Salado. Improvements to south bank pathway including concrete retrofit and lighting (Construction)	2026	State	2024	-	-	437,407	437,407	Amend: Add new TIP listing. Request is for Arizona SMART Fund amount approved by State Transportation Board at the August 17, 2023 meeting. Request made by City of Phoenix	
VRR	11/1/2023	24-03	101881	Phoenix	Highway	46615	City of Phoenix: Various locations	Minor Arterial	Safety	OCT-DEC-2025	Maricopa	5-year	0	0	0	Yes	No	No	No	No	No	No	No	PHX22-072C	PHX-Q(371)D	T0396	Construct Positive Offset and Flashing Yellow Arrows	2025	HSIP-AZ	2025	2,527,066	-	152,749	2,679,815	Amend: Change location from "City of Phoenix: 13 Locations" to "City of Phoenix: Various locations". Number of locations reduced from 13 to 5. Request made by ADOT.	
VRR	11/3/2023	24-03	104204	Phoenix	Highway	34568	Western Canalscape Phase II, 24th Street to 48th Street		Bike/Ped	OCT-DEC-2025	Maricopa	UPWP	0	0	0	No	No	No	No	Yes	Yes	No	No	PHX24-240DA	MAG-B(024)D	PMG2410P	Design Assistance Study	2024	TA-MAG	2023	99,900	-	-	-	99,900	Amend: New TIP Listing. This is a FY 2024 Design Assistance Project.

**TABLE B: Requested General Roadway Project Changes to the
FY 2022-2025 MAG Transportation Improvement Program (TIP) and 2050 Regional Transportation Plan¹, TIP AMENDMENT #19**

OCTOBER

Programmer	Amend Date	eSTIP amend #	eSTIP #	Agency	Section	MAG ID	Location	Federal Functional Classification	MAG Mode	Estimate Date Open:	AQ Area	In Program	Miles	Performance Categories								ON NHS	TIP ID	Fed ID / Grant ID	TRACS / ALI	Work	Work Year ⁴	Funding Type	Apport. Year ³	Federal	Regional	Local	Total	TIP Change Request	
														Through Lanes		PM1	PM2T	PM2N	PM2B	PM3F	PM3S														PM3E
														Before	After	Safety	Transit Asset Condition	Pavement Condition	Bridge Condition	Travel Reliability	Non SOV Travel														CMAC Emissions
VRR	11/3/2023	24-03	104205	Scottsdale	Highway	17226	2nd Street Neighborhood Bikeway		Bike/Ped	OCT-DEC 2025	Maricopa	UPWP	0	0	0	No	No	No	No	Yes	Yes	No	No	SCT24-240DA	MAG-B(024)D	PMG2410P	Design Assistance Study	2024	TA-MAG	2023	79,746	-	6,399	86,145	Amend: New TIP Listing. This is a FY 2024 Design Assistance Project. The City of Scottsdale has agreed to accept partial funding.

Notes

1. Rows in the report are sorted in order by the following columns: Agency, Location, and Work Year. Changes are in red font. Deletions are shown in strike through font.

2. The following are used to indicate MAG Committees reviewing these TIP listings for amendment: TRC = Transportation Review Committee, MC = Management Committee, TPC = Transportation Policy Committee.

3. The year the federal funds (if any) were apportioned by Congress. This item is included only for informational purposes.

4. For federal projects, this is the year the project will authorize. For transit projects, this is the year the project will appear in a grant.

5. Changes made since Transportation Review Committee are tinted in orange highlight.

6. Changes made since Management Committee are tinted in purple highlight.

7. Changes made since Transportation Policy Committee are tinted in Green highlight.

ITEM 7-7:

ADOT Multimodal Planning Division - Airport Development Group

Summary of Airport Development CIP Program Dollars

Program Year 2024-2028

Airport Development CIP Sub-Program	FY 2024	FY 2025	FY 2026	FY 2027	FY 2028
FAA Match Set Aside (FSL)	\$ 4,550,000	\$ 8,000,000	\$ 8,000,000	\$ 8,000,000	\$ 5,000,000
State-Funded Development Grants (SL)	\$ 17,000,000	\$ 10,000,000	\$ 10,000,000	\$ 10,000,000	\$ 10,000,000
Airport Pavement Maintenance System (APMS)	\$ 5,200,000	\$ 5,000,000	\$ 5,000,000	\$ 5,000,000	\$ 5,000,000
Grand Canyon National Park Airport (GCN)	\$ 3,057,215	\$ 35,322,775	\$ 20,290,725	\$ 10,922,690	\$ 10,922,690
ADOT Airport Development Group Projects (Aero)	\$ 1,155,000	\$ 1,050,000	\$ 1,050,000	\$ 1,050,000	\$ 1,050,000
Total Five-Year CIP Program	\$ 30,962,215	\$ 59,372,775	\$ 44,340,725	\$ 34,972,690	\$ 31,972,690

FY2024 Airport Development Capital Improvement Program

Matching Grants (FSL)

Airport Name	County	Project Component	Project Description	State Share	Local Share	Federal Share	Project Total	
Bagdad	Yavapai	Perimeter Fence	Install Perimeter Fencing not Required by 49 CFR 1542	\$ 10,800	\$ 10,800	\$ 220,000	241,599	
Bisbee Douglas International	Cochise	Runway Construct	Reconstruct Runway - 17/35	\$ 18,575	\$ 18,575	\$ 378,390	415,539	
Buckeye Municipal	Maricopa	Taxiway Rehabilitate	Rehabilitate Taxiway [Design]	\$ 22,090	\$ 22,090	\$ 450,000	494,180	
Chandler Municipal	Maricopa	Runway Rehabilitate	Rehabilitate Runway [1/2] - 04R/22L	\$ 17,181	\$ 17,181	\$ 350,000	384,362	
Chandler Municipal	Maricopa	Runway Vertical/Visual	Install Runway Vertical/Visual Guidance System - 04L/22R, Install Weather Reporting Equipment	\$ 14,727	\$ 14,727	\$ 300,000	329,453	
Chinle Municipal	Apache	Apron Construct	Reconstruct Apron, Phase 1	\$ 10,363	\$ 10,363	\$ 211,104	231,830	
Colorado City Municipal	Mohave	Taxiway Construct	Extend Taxiway [2/3]	\$ 79,504	\$ 79,504	\$ 1,619,596	1,778,603	
Eloy Municipal	Pinal	Master Plans	Update Airport Master Plan or Study	\$ 21,680	\$ 21,680	\$ 441,640	484,999	
Falcon Field	Maricopa	Taxiway Construct	Construct Taxiway, Reconstruct Taxiway [2/3], Reconstruct Taxiway [3/3]	\$ 184,948	\$ 184,948	\$ 3,767,638	4,137,533	
Flagstaff Pulliam	Coconino	Airport Buildings	Construct/Rehabilitate/Modify/Expand Snow Removal Equipment Building [1/2]	\$ 217,304	\$ 217,304	\$ 4,426,783	4,861,391	
Glendale Municipal	Maricopa	Apron Construct	Reconstruct Apron [South Apron Phase 1]	\$ 101,613	\$ 101,613	\$ 2,070,000	2,273,226	
Grand Canyon West	Mohave	Terminal Study	Conduct focused terminal planning study	\$ 28,948	\$ 28,948	\$ 589,713	647,609	
H A Clark Memorial Field	Coconino	Main Airport Access Road	Rehabilitate Access Road	\$ 3,126	\$ 3,126	\$ 63,670	69,921	
Laughlin/Bullhead International	Mohave	Acquire ZEV	Zero Emissions Vehicle/Infrastructure [Acquire ZEV]	\$ 3,145	\$ 3,145	\$ 76,576	82,865	
Laughlin/Bullhead International	Mohave	Rehabilitate Tower	Improve/Modify/Rehabilitate Sponsor-Owned Tower (BIL)	\$ 9,733	\$ 9,733	\$ 237,000	256,466	
Laughlin/Bullhead International	Mohave		Partial Parallel Taxiway A - Construct Base Bid	\$ 374,195	\$ 374,195	\$ 9,111,815	9,860,205	
Laughlin/Bullhead International	Mohave	Airport Buildings	10-Unit T-Hangar Complex – Design	\$ 18,189	\$ 18,189	\$ 442,921	479,299	
Marana Regional	Pima	Construct Tower	Construct Contract Tower [2/4]	\$ 20,854	\$ 20,854	\$ 424,829	466,537	
Marana Regional	Pima		AWOS Replacement	\$ 17,355	\$ 17,355	\$ 353,550	388,260	
Nogales International	Santa Cruz	Fuel Farm	Construct or Improve Fuel Farm [Design]	\$ 7,446	\$ 7,446	\$ 151,678	166,569	
Page Municipal	Coconino	Rehabilitate Apron	South Ramp and Taxiway A Safety Area Improvements	\$ 132,649	\$ 132,649	\$ 2,702,245	2,967,543	
Page Municipal	Coconino	Safety Area	Improve Rwy 15/33 Safety Area Construction	\$ 109,126	\$ 109,126	\$ 2,223,039	2,441,290	
Phoenix-Mesa Gateway	Maricopa	Terminal Building	Improve/Modify/Rehabilitate Terminal Building	\$ 201,150	\$ 201,150	\$ 4,097,700	4,500,000	
Phoenix-Mesa Gateway	Maricopa	Runway Construct	Reconstruct Runway - 12C/30C	\$ 16,872	\$ 16,872	\$ 343,695	377,438	
Phoenix-Mesa Gateway	Maricopa	Terminal Building	Expand Terminal Building	\$ 294,531	\$ 294,531	\$ 6,000,000	6,589,062	
Polacca	Navajo	Perimeter Fence	Install Perimeter Fencing not Required by 49 CFR 1542	\$ 7,376	\$ 7,376	\$ 150,249	165,000	
Prescott Regional - Ernest A Love Field	Yavapai	Update Study	Focused Planning Study for Rwy Ext 3R/21L	\$ 19,737	\$ 19,737	\$ 750,000	789,474	
Ryan Field	Pima	Equipment	Tower Equipment Design-ATCT Equipment	\$ 22,090	\$ 22,090	\$ 450,000	494,180	
Safford Regional	Graham	Runway Rehabilitate	Rehabilitate Runway Lighting - 12/30	\$ 25,857	\$ 25,857	\$ 526,747	578,461	
Safford Regional	Graham	Taxiway Rehabilitate	Taxiway A Signage	\$ 14,914	\$ 14,914	\$ 303,820	333,648	
San Carlos Apache	Gila	Taxiway Lighting	Install Taxiway Lighting [Design]	\$ 7,364	\$ 7,364	\$ 150,000	164,727	
Scottsdale	Maricopa	Apron Construct	Reconstruct Apron Lighting, Rehabilitate Taxiway	\$ 41,431	\$ 41,431	\$ 844,000	926,861	
Show Low Regional	Navajo	Update Study	Conduct or Update Miscellaneous Study	\$ 11,842	\$ 11,842	\$ 450,000	473,684	
Sierra Vista Municipal-Libby AAF	Cochise	Master Plans	Update Airport Master Plan or Study	\$ 22,797	\$ 22,797	\$ 464,406	510,000	
Tucson International	Pima	Taxiway Construct	Rehab Rwy (1/2)-04R/22L Section 2C - ASE - CMAR GMP #2 PART C	\$ 300,693	\$ 300,693	\$ 6,125,516	6,726,901	
Tucson International	Pima	Runway Construct	ASE-Land Acquisition and Relocation	\$ 196,354	\$ 196,354	\$ 4,000,000	4,392,708	
Tucson International	Pima	Taxiway Construct	ASE - CMAR GMP #2 Part D	\$ 646,026	\$ 646,026	\$ 13,160,417	14,452,468	
Tucson International	Pima	Runway Construct	Reconstruct/Relocate Runway 11R/29LASE - CMAR GMP #3 Part A	\$ 687,239	\$ 687,239	\$ 14,000,000	15,374,478	
Wickenburg Municipal	Maricopa	Apron Construct	Reconstruct Apron	\$ 74,414	\$ 74,414	\$ 1,515,900	1,664,727	
Yuma MCAS/Yuma International	Yuma	Taxiway Rehabilitate	Rehabilitate Taxiway [1/2]	\$ 8,205	\$ 8,205	\$ 167,150	183,560	
Yuma MCAS/Yuma International	Yuma	Terminal Building	Improve/Modify/Rehabilitate Terminal Building	\$ 53,998	\$ 53,998	\$ 1,100,000	1,207,995	
ADOT Airport Development Group	Statewide		Aeronautics Sub-Program	\$ 473,568	\$ -	\$ -	\$ -	
				Previous 2024 Matching (FSL) Subtotal	\$ 8,000,000	\$ 5,135,427	\$ 104,609,404	\$ 114,880,257
				2024 Matching Grants (FSL) Subtotal	\$ 4,550,000	\$ 9,211,859	\$ 189,821,191	\$ 208,244,908

State-Local Grants (SL)

Airport Name	County	Project Component	Project Description	State Share	Local Share	Federal Share	Project Total
--------------	--------	-------------------	---------------------	-------------	-------------	---------------	---------------

FY2024 Airport Development Capital Improvement Program

Cottonwood Municipal	Yavapai	Guidance Signs	Runway 14/32 Guidance Signage Rehab	\$	360,000	\$	40,000	\$	-	\$	400,000
Cottonwood Municipal	Yavapai	Runway Vert/Visual	Runway 14/32 PAPI/REIL Upgrades	\$	180,000	\$	20,000	\$	-	\$	200,000
Eric Marcus Municipal	Pima	Security Fence	1 Gate Security Upgrade Access	\$	47,500	\$	2,500	\$	-	\$	50,000
H. A. Clark Memorial Field	Coconino	Obstructions	Obstruction Removal - ROFA Grading	\$	99,000	\$	11,000	\$	-	\$	110,000
H. A. Clark Memorial Field	Coconino	Taxiway Construct	Taxiway E Realignment	\$	108,000	\$	12,000	\$	-	\$	120,000
Lake Havasu City	Mohave	Runway Rehabilitate	RSA Improvements	\$	1,170,000	\$	130,000	\$	-	\$	1,300,000
Laughlin/Bullhead International	Mohave	Weather Reporting	Replace AWOS	\$	540,000	\$	60,000	\$	-	\$	600,000
Phoenix-Mesa Gateway	Maricopa		Airport Project	\$	7,000,000	\$	-	\$	-	\$	7,000,000
Phoenix Goodyear	Maricopa	Airport Drainage	Infield Paving Phase III	\$	3,100,000	\$	344,444	\$	-	\$	3,444,444
Phoenix Sky Harbor International	Maricopa	Airport Drainage	Infield Paving & Utility Upgrades Phase VIII	\$	3,100,000	\$	344,444	\$	-	\$	3,444,444
Ryan Field	Pima	Land for Protection	Land Acquisition 2.81 Acres for ROFA/RPZ	\$	48,765	\$	5,418	\$	-	\$	54,183
Taylor	Navajo	Land for Protection	4.65 Acres of Land Acquisition	\$	54,000	\$	6,000	\$	-	\$	60,000
Tombstone Municipal	Cochise	Apron Rehabilitate	Apron Construct Phase III	\$	114,000	\$	6,000	\$	-	\$	120,000
Tombstone Municipal	Cochise	Auto Parking	Access Road Parking Lot	\$	123,500	\$	6,500	\$	-	\$	130,000
ADOT Airport Development Group	Statewide		Aeronautics Sub-Program	\$	955,235	\$	-	\$	-	\$	955,235
2024 SL Subtotal				\$	17,000,000	\$	988,306	\$	-	\$	17,988,306

Arizona Pavement Maintenance System (APMS)

Airport Name	County	Project Component	Project Description	State Share	Local Share	Federal Share	Project Total
ADOT Airport Development Group	Statewide	Design/Construction	Design	\$ 300,000	\$ -	\$ -	\$ 300,000
ADOT Airport Development Group	Statewide	Design/Construction	Construction Management	\$ 775,000	\$ -	\$ -	\$ 775,000
Aeronautics Sub-Program	Statewide	APMS Contingency Fund	Aeronautics Sub-Program	\$ 497,361	\$ -	\$ -	\$ 497,361
Ak-Chin Regional	Pinal	Runway Preservation	1-inch AC Overlay at RW422AC-10	\$ 491,789	\$ 54,643	\$ -	\$ 546,432
Ak-Chin Regional	Pinal	Runway Preservation	1-inch AC Overlay at RW422AC-20	\$ 213,320	\$ 23,702	\$ -	\$ 237,022
Ak-Chin Regional	Pinal	Apron Preservation	1-inch AC Overlay at A01AC-30	\$ 122,034	\$ 13,559	\$ -	\$ 135,593
Glendale Municipal	Maricopa	Runway Preservation	1-inch AC Overlay at RW119GL-10	\$ 1,639,800	\$ 182,200	\$ -	\$ 1,822,000
Greenlee County	Greenlee	Runway Preservation	1-inch AC Overlay at RW725GR-10	\$ 906,088	\$ 100,676	\$ -	\$ 1,006,764
Prescott Regional	Yavapai	Runway Preservation	1-inch AC Overlay at RW3R21LPR-20	\$ 254,608	\$ 28,290	\$ -	\$ 282,898
2024 APMS Subtotal				\$ 5,200,000	\$ 403,070	\$ -	\$ 5,603,070

ADOT Airport Development Group Projects (Aero)

Airport Name	County	Project Component	Project Description	State Share	Local Share	Federal Share	Project Total
ADOT Airport Development Group	Statewide	Aeronautics Services	Triennial Study	\$ 1,000,000	\$ -	\$ -	\$ 1,000,000
ADOT Airport Development Group	Statewide	Aeronautics Services	Electronic Aero Charts Update	\$ 5,000	\$ -	\$ -	\$ 5,000
ADOT Airport Development Group	Statewide	Aeronautics Services	Grant Management & Training	\$ 150,000	\$ -	\$ -	\$ 150,000
2024 Airport Development Group Projects Subtotal				\$ 1,155,000	\$ -	\$ -	\$ 1,155,000

Note* Local Share of project funded through the Aviation Fund

Grand Canyon National Park Airport (GCN)

Airport Name	County	Project Component	Project Description	State Share	Local Share *	Federal Share	Project Total
Grand Canyon National Park Airport (GCN)	Coconino	Acquire ARFF	Acquire Aircraft Rescue & Fire Fighting Safety Equipment [Replace Index B ARFF vehicle per 139 inspection.]	\$ 49,089	\$ 49,089	\$ 1,000,000	1,098,177
Grand Canyon National Park Airport (GCN)	Coconino	Runway Construct	Airport Miscellaneous Improvements [Construct Blast Pads (24,000 SY) - Design], Reconstruct Access Road [1/2], Reconstruct Apron [Reconstruct Existing Apron (121,720 SY) - Design], Reconstruct Runway [1/2] - 03/21, Reconstruct Taxiway [Reconstruct Taxiway "P" and taxiway connectors (9,300 feet x 75 feet) - Design]	\$ 87,569	\$ 87,569	\$ 1,783,900	1,959,038
Previous 2024 GCN Subtotal				\$ 102,810	\$ 102,810	\$ 2,094,380	\$ 2,300,000
2024 GCN Subtotal				\$ 136,658	\$ 136,658	\$ 2,783,900	\$ 3,057,215

Note* Local Share of project funded through the Aviation Fund

2024 Airport Development CIP Sub-programs Total \$ **30,962,215** \$ **10,739,893** \$ **192,605,091** \$ **236,048,499**

FY2024 Airport Development Capital Improvement Program

2024 Airport Development CIP Total \$ 30,962,215

8. MEETING RECORDING AND MINUTES

The minutes and/or a recording of each meeting will be posted within three business days on the Priority Planning Advisory Committee's Meeting Documents web page at: <https://azdot.gov/about/boards-and-committees/priority-planning-advisory-committee>.

9. UPCOMING MEETINGS

Listed below are the next regularly scheduled meetings of the Priority Planning Advisory Committee (PPAC). Meetings will be held in the ADOT Board Room, however, times, dates, and location may change and will be announced at the time of the distribution of the agenda.

Tentative Dates

- January 3, 2024 10:00am Wednesday
- January 31, 2024 10:00am Wednesday
- February 8, 2024 11:30am Thursday
- February 28, 2024 10:00am Wednesday
- April 3, 2024 10:00am Wednesday
- May 1, 2024 10:00am Wednesday
- June 5, 2024 10:00am Wednesday
- July 2, 2024 10:00am Tuesday
- July 31, 2024 10:00am Wednesday
- September 4, 2024 10:00am Wednesday
- October 2, 2024 10:00am Wednesday
- October 30, 2024 10:00am Wednesday
- December 4, 2024 10:00am Wednesday

ADJOURN PRIORITY PLANNING ADVISORY COMMITTEE MEETING

WEB LINKS FOR REFERENCE

Priority Programming Website:

<https://azdot.gov/about/boards-and-committees/priority-planning-advisory-committee>

PPAC Meeting Dates:

<https://azdot.gov/about/boards-and-committees/priority-planning-advisory-committee/meeting-schedule-ppac>

**DRAFT MINUTES FOR THE
ARIZONA DEPARTMENT OF TRANSPORTATION
PRIORITY PLANNING ADVISORY COMMITTEE
Teleconference Meeting
206 South 17th Avenue, Phoenix, AZ 85007
Wednesday November 29, 2023 @ 10:00AM**

Minutes and/or a recording of each meeting will be posted within three business days on the Priority Planning Advisory Committee's Meeting Documents webpage on ADOT's website. To view this information or any of the past PPAC agendas or minutes, please visit:

<https://azdot.gov/about/boards-and-committees/priority-planning-advisory-committee/meetings-ppac>

The meeting of the Priority Planning Advisory Committee (PPAC) was held on Wednesday November 29, 2023 @ 10:00AM with Chairman Paul Patane presiding.

Other committee members were present as follows:

Steve Boschen, Brent Cain, Clemenc Ligocki, Barry Crockett, John Morales, Elise Maza was the voting alternate for Kristine Ward, Jon Brodsky (Non-Voting), Greg Byres, Matthew Munden.

1. CALL TO ORDER

Chairman Patane called the Priority Planning Advisory Committee meeting to order at 10:00AM.

2. ROLL CALL

Lynn Sugiyama conducted a roll call of the committee members. A quorum was present.

3. TITLE VI OF THE CIVIL RIGHTS ACT OF 1964, AS AMENDED

Chairman Patane stated that in accordance to the Title VI Civil Rights Act of 1964, and the Americans with Disabilities Act, ADOT will not discriminate on the basis of race, color, national origin, age, sex, or disability. If accommodations are requested, the public may contact someone on the PPAC Committee or the Civil Rights Office at 602-712-8964.

CALL TO THE AUDIENCE

4. Chairman Patane requested a call to the Audience for any comments or issues to be addressed. There were no comments made from the audience.

5. APPROVAL OF PPAC MINUTES FROM THE 10/31/2023 & 11/5/2023 MEETINGS

The minutes from the PPAC meetings held on 10/31/2023 and 11/5/2023 were approved.

Chairman Patane called for a motion to approve the PPAC minutes from the meetings on 10/31/2023 and 11/5/2023.

Brent Cain made a motion to approve.

Steve Boschen seconded the motion. Motion carried unanimously.

6. PROGRAM MONITORING REPORT

The Program Monitoring Report was distributed to the Committee. There were no comments.

**7. 2024-2028 TRANSPORTATION FACILITIES CONSTRUCTION PROGRAM: Discussion and Possible Action
PROJECT MODIFICATIONS & NEW PROJECTS**

7-1 **Route & MP:** Statewide
 Project Name: Weigh In Motion (WIM)
Type of Work: County: Study
 District: Statewide
 Schedule: Statewide
 Project:
 Project Manager: MWM2401L, TIP#: 104213
Program Amount: New Bret Anderson
 Program Amount: \$0
 Requested Action: \$500,000
 Establish New Study.

Item 7-1 was presented by: Bret Anderson
Chairman called for a motion to approve Item 7-1.
Greg Byres made the motion to approve.
Steve Boschen seconded the motion. Motion carried unanimously.

7-2 **Route & MP:** SR 89A @ MP 387.0 OAK
 Project Name: CREEK CANYON REPLACE
 Type of Work: GUARDRAIL
 County: Coconino
 District: Northcentral
 Schedule:
 Project: F071801D, TIP#: 104215
 Project Manager: Chinwe Iwuchukwu
 Program Amount: \$0
 New Program Amount: \$650,000
 Requested Action: Establish New Project.

Item 7-2 was presented by: Chinwe Iwuchukwu
Chairman called for a motion to approve Item 7-2.
John Morales made the motion to approve.
Steve Boschen seconded the motion. Motion carried unanimously.

7-3 **Route & MP:** Statewide
 Project Name: Safety Circuit Rider Program - FY24 & FY25
 Type of Work: Statewide HSIP support
 County: Statewide
 District: Statewide
 Schedule:
 Project: M723801X, TIP#: 104239
 Project Manager: Mona Aglan-Swick
 Program Amount: \$0
New Program Amount: \$500,000
 Requested Action: Establish a new project.

Item 7-3 was presented by: Mona Aglan-Swick
Chairman called for a motion to approve Item 7-3.
Brent Cain made the motion to approve.
Steve Boschen seconded the motion. Motion carried unanimously.

7-4 **Route & MP:** SR 303L @ MP 105.0
Project Name: MC 85 - VAN BUREN ST
Type of Work: CONSTRUCT ROADWAY
County: Maricopa
District: Central
Schedule:
Project: H687001D, TIP#: 8899
Project Manager: Tricia Brown
Program Amount: \$14,000,000
New Program Amount: \$19,000,000
Requested Action: Increase budget.

Item 7-4 was presented by: Tricia Brown
Chairman called for a motion to approve Item 7-4.
Steve Boschen made the motion to approve.
Greg Byres seconded the motion. Motion carried unanimously.

7-5 **Route & MP:** SR 303L @ MP 105.0
Project Name: MC 85 - VAN BUREN ST
Type of Work: CONSTRUCT ROADWAY
County: Maricopa
District: Central
Schedule:
Project: H687001U, TIP#: 8899
Project Manager: Tricia Brown
Program Amount: \$11,000,000
New Program Amount: \$22,000,000
Requested Action: Increase budget.

Item 7-5 was presented by: Tricia Brown
Chairman called for a motion to approve Item 7-5.
Steve Boschen made the motion to approve.
Greg Byres seconded the motion. Motion carried unanimously.

8. UPCOMING MEETINGS

Listed below are the next regularly scheduled meetings of the Priority Planning Advisory Committee (PPAC). Meetings will be held in the ADOT Board Room, however, times, dates, and location may change and will be announced at the time of the distribution of the agenda.

Tentative Dates

- January 3, 2024 10:00am Wednesday
- January 31, 2024 10:00am Wednesday
- February 28, 2024 10:00am Wednesday
- April 3, 2024 10:00am Wednesday
- May 1, 2024 10:00am Wednesday
- June 5, 2024 10:00am Wednesday
- July 2, 2024 10:00am Tuesday
- July 31, 2024 10:00am Wednesday
- September 4, 2024 10:00am Wednesday
- October 2, 2024 10:00am Wednesday
- October 30, 2024 10:00am Wednesday
- December 4, 2024 10:00am Wednesday

9. ADJOURN PRIORITY PLANNING ADVISORY COMMITTEE MEETING

Chairman Patane called for a motion to adjourn the meeting.

Steve Boschen made the motion to approve.

Greg Byres seconded the motion. Motion carried unanimously.

Meeting adjourned at 10:18am.

WEB LINKS FOR REFERENCE

Priority Programming Website:

<https://azdot.gov/about/boards-and-committees/priority-planning-advisory-committee>

PPAC Meeting Dates:

<https://azdot.gov/about/boards-and-committees/priority-planning-advisory-committee/meeting-schedule-ppac>