

# Welcome



## SR 347 Corridor Projects

Widening and Intersection Improvements

### Please sign in at the welcome table

Please see a staff member  
if you need Spanish  
interpretation assistance.

**Consulte a un personal  
miembro si necesita  
asistencia de  
interpretación en español.**

### **PUBLIC MEETING AGENDA**

5:30-6 p.m. Doors Open/Open House

6-6:30 p.m. Formal Presentation

6:30-7 p.m. Question & Answer Session/Open House



### **Project website**

Comment: [azdot.gov/SR347](https://azdot.gov/SR347)

# SR 347 Corridor Improvements



# Timeline

## Casa Blanca Road and Mammoth Way Intersections

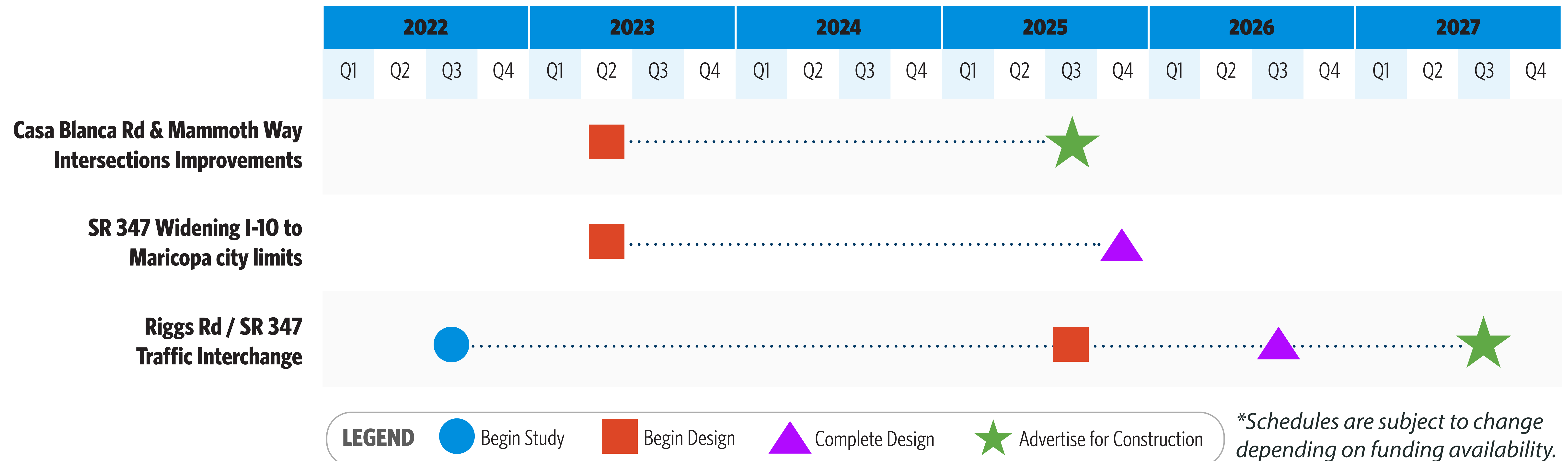
The project is currently in design. Construction is expected to begin in late 2025 and will take approximately 12 months to complete.

## SR 347 Widening, I-10 to city of Maricopa

Project design is scheduled to be complete in late 2025. The project is not currently funded for construction. Once funding is available, the project will take approximately two years to complete.

## Riggs Road Traffic Interchange Study at SR 347

The DCR and environmental studies are expected to be completed in 2025, and then Final Design will begin.





# SR 347 Corridor Widening and Intersection Improvements: Purpose and Need

## Purpose

- Improve traffic operations and safety along the SR 347 mainline and at the intersections

## Need

- Reduce traffic congestion and improve travel time reliability
- Enhance regional mobility
- Reduce crash rate and improve safety





# SR 347 Environmental and Engineering Studies

## Environmental Considerations:

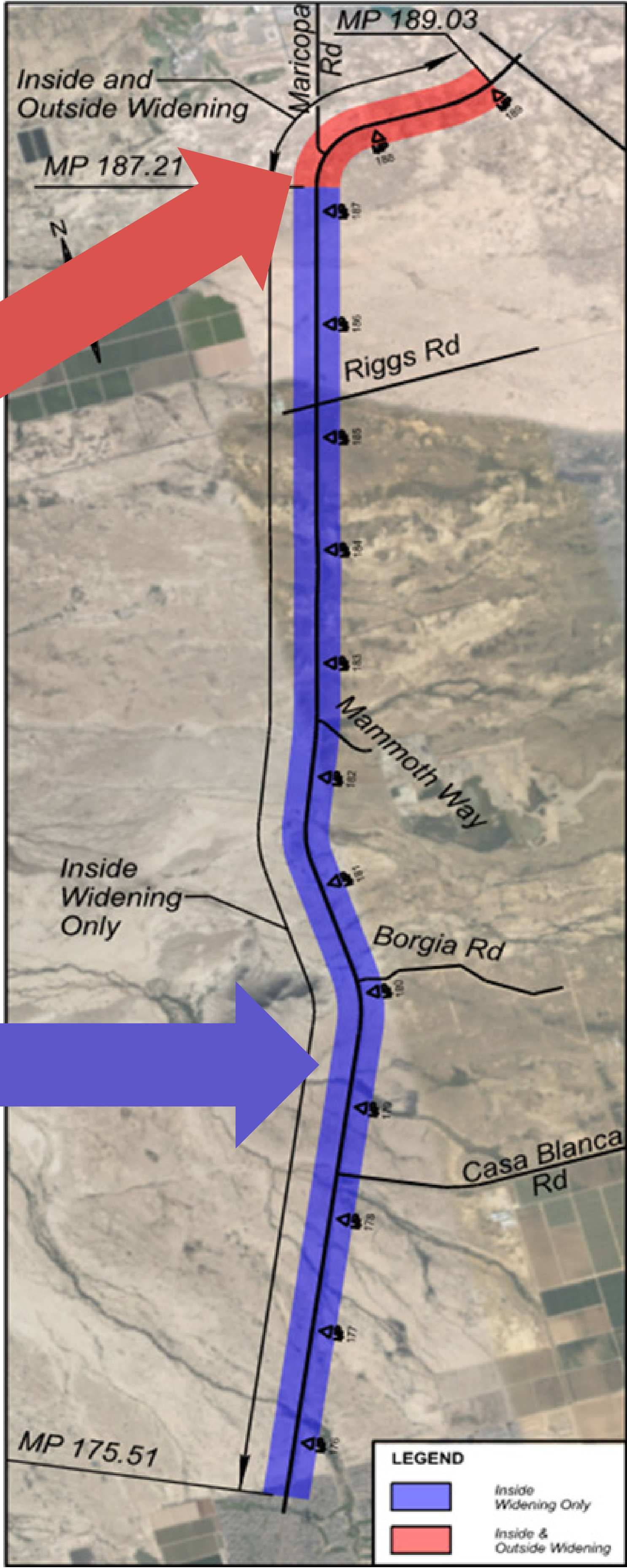
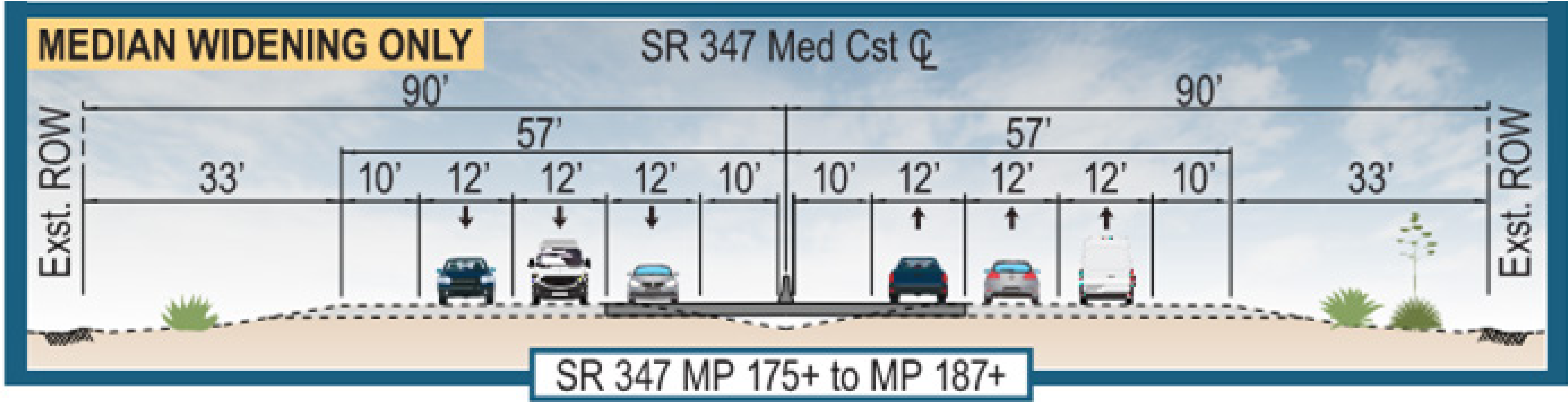
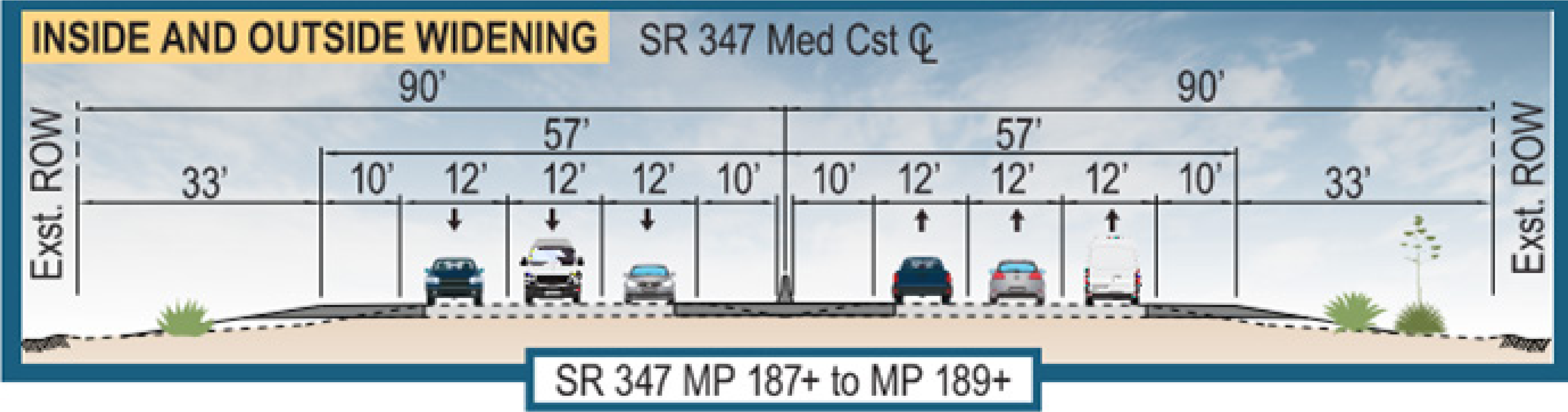
- Cultural Resources
- Biological Resources
- Social and Economic Considerations
- Hazardous Materials
- Land Ownership, Jurisdiction, and Land Use
- Noise
- Visual Resources
- Water Resources

## Engineering Considerations:

- Traffic Analysis
- Roadway
- Bridges
- Drainage
- Signing and Striping
- Signals and Lighting
- Right-of-Way Needs
- Utility Relocations
- Estimated cost

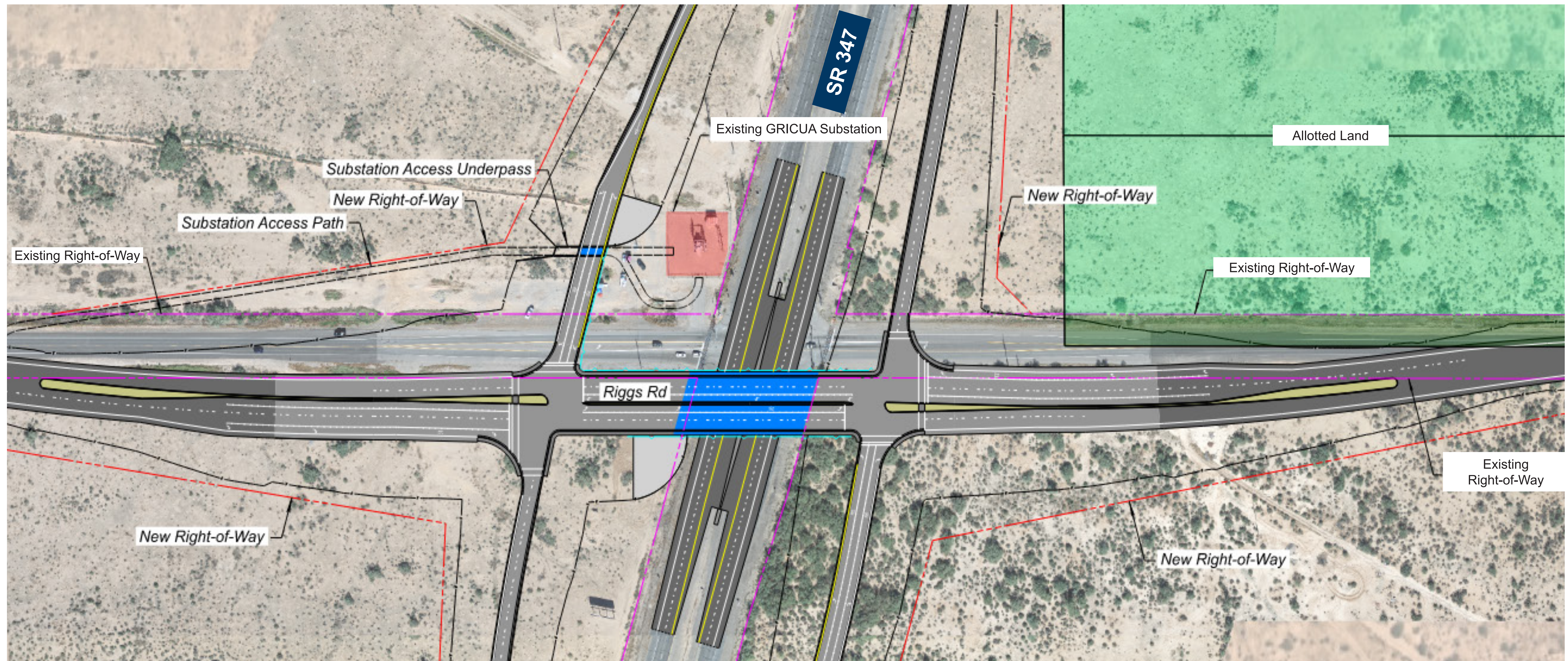


# SR 347 Corridor Widening Alternative



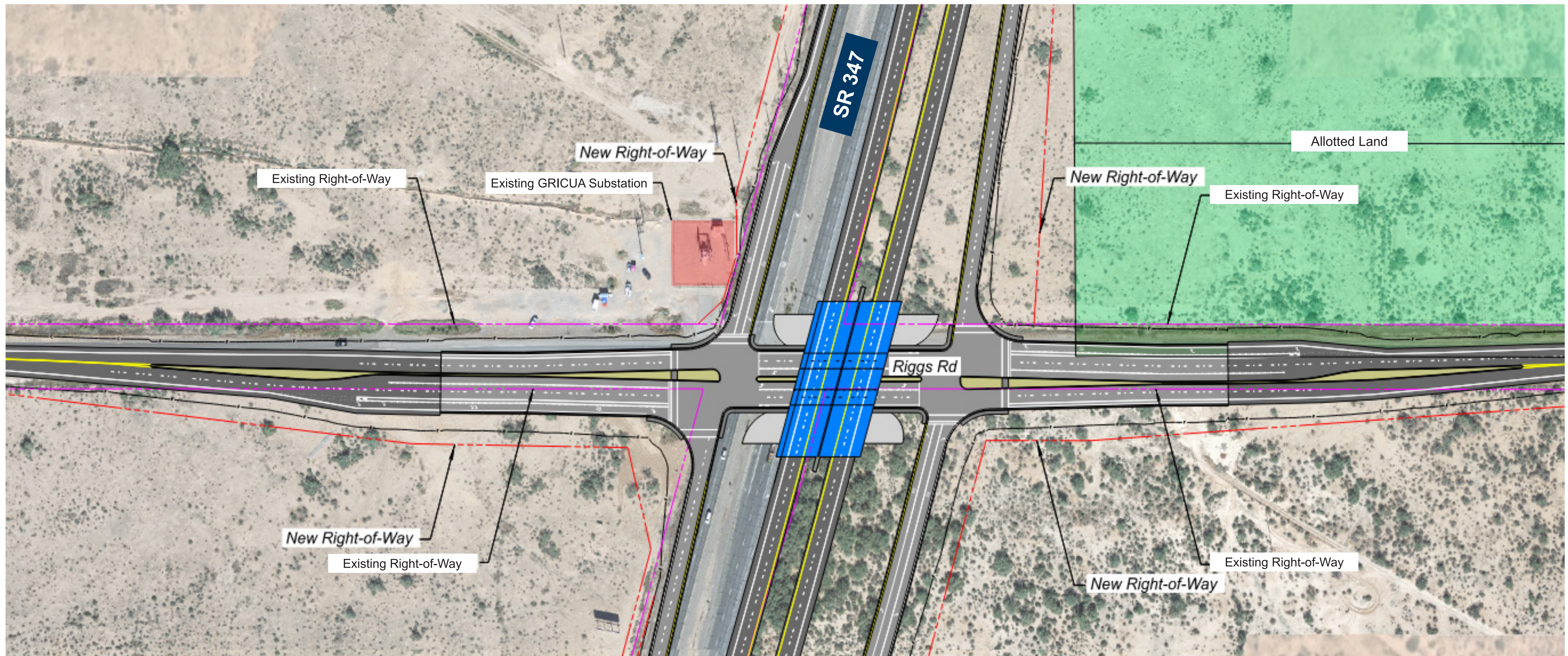


# SR 347/Riggs Road Interchange: Alternative A2, Spread Diamond Interchange



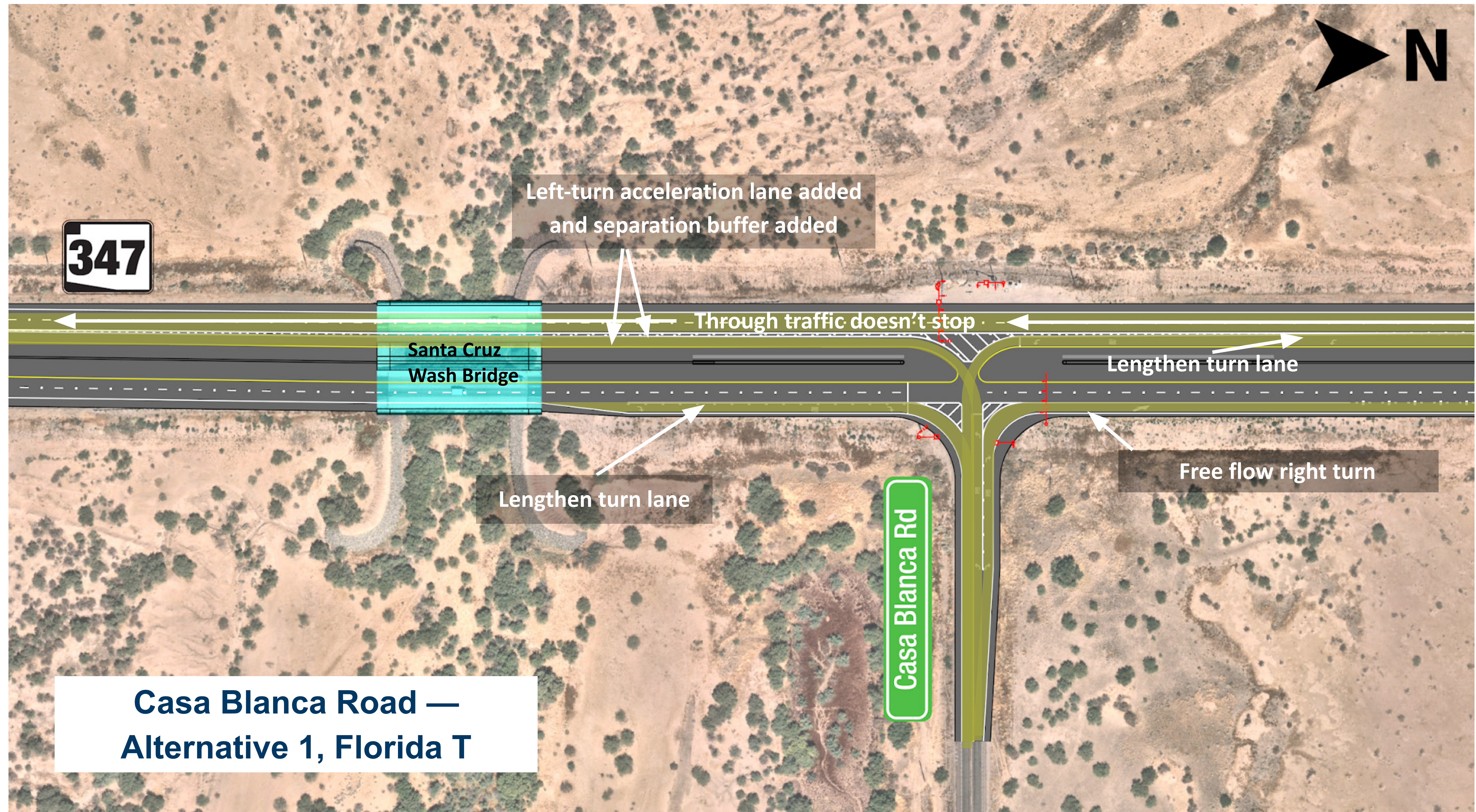


# SR 347/Riggs Road Interchange: Alternative B1, Shifted Tight Diamond Interchange



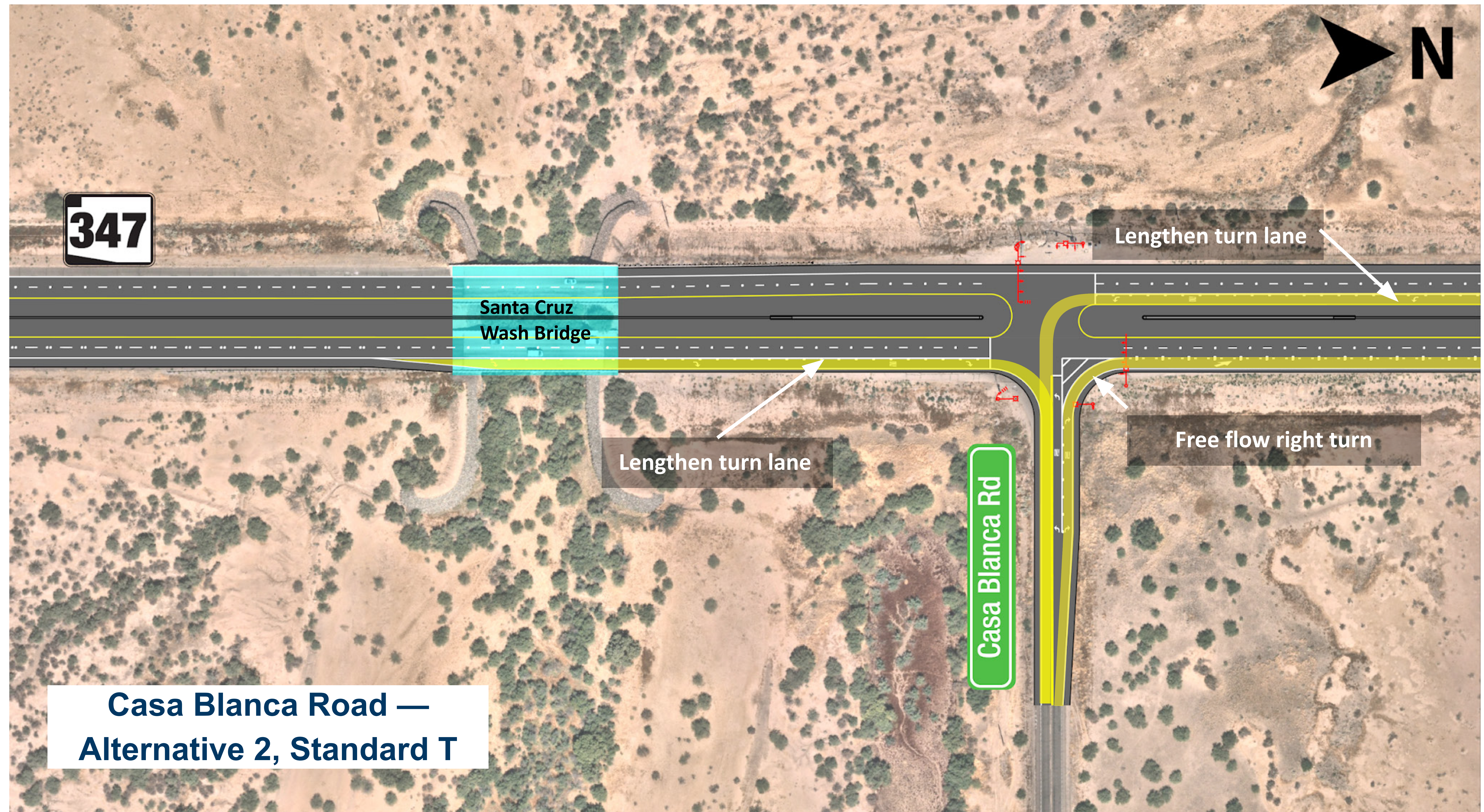


# Casa Blanca Road Intersection: Alternative 1, Florida T



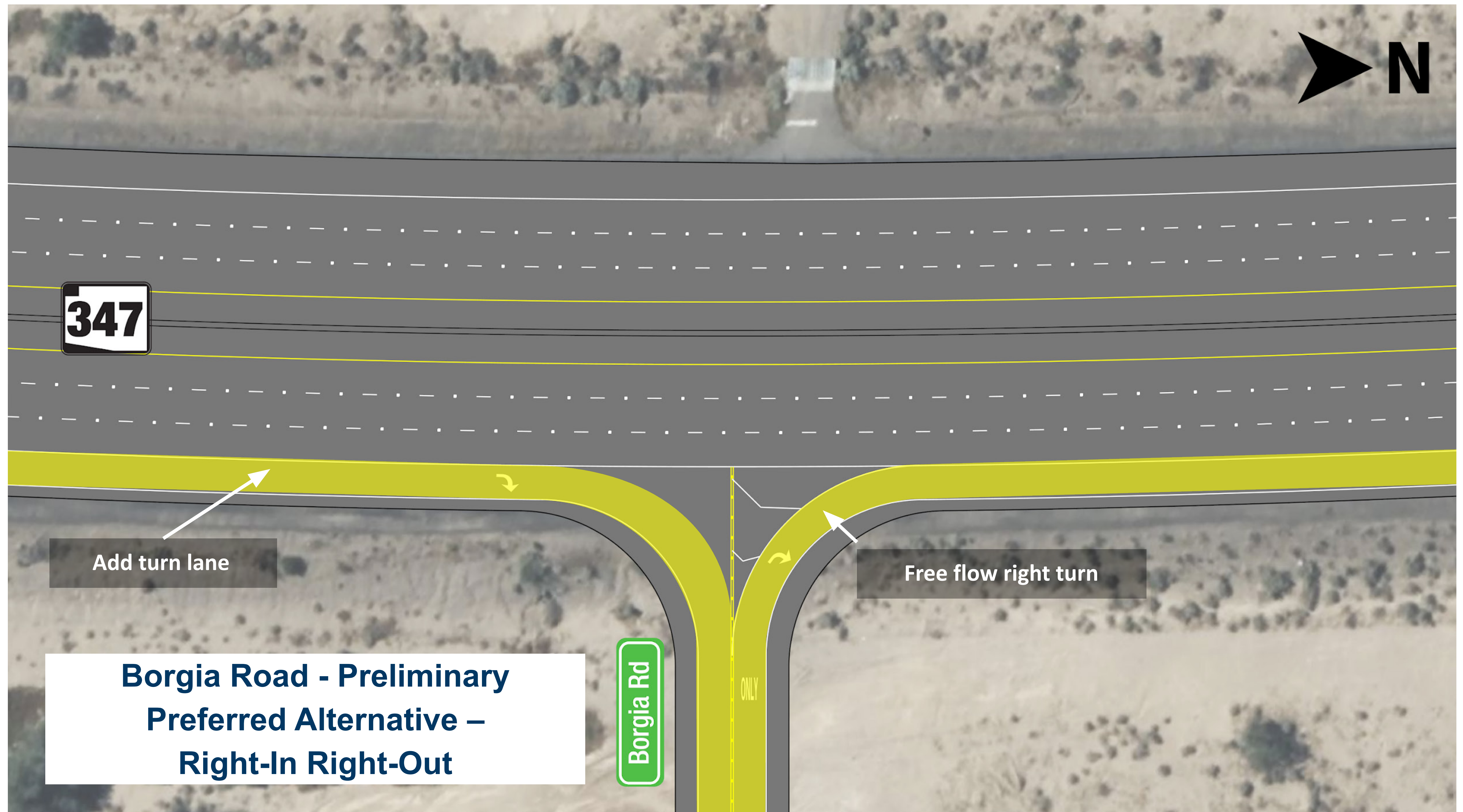


# Casa Blanca Road Intersection: Alternative 2, Improved Standard T



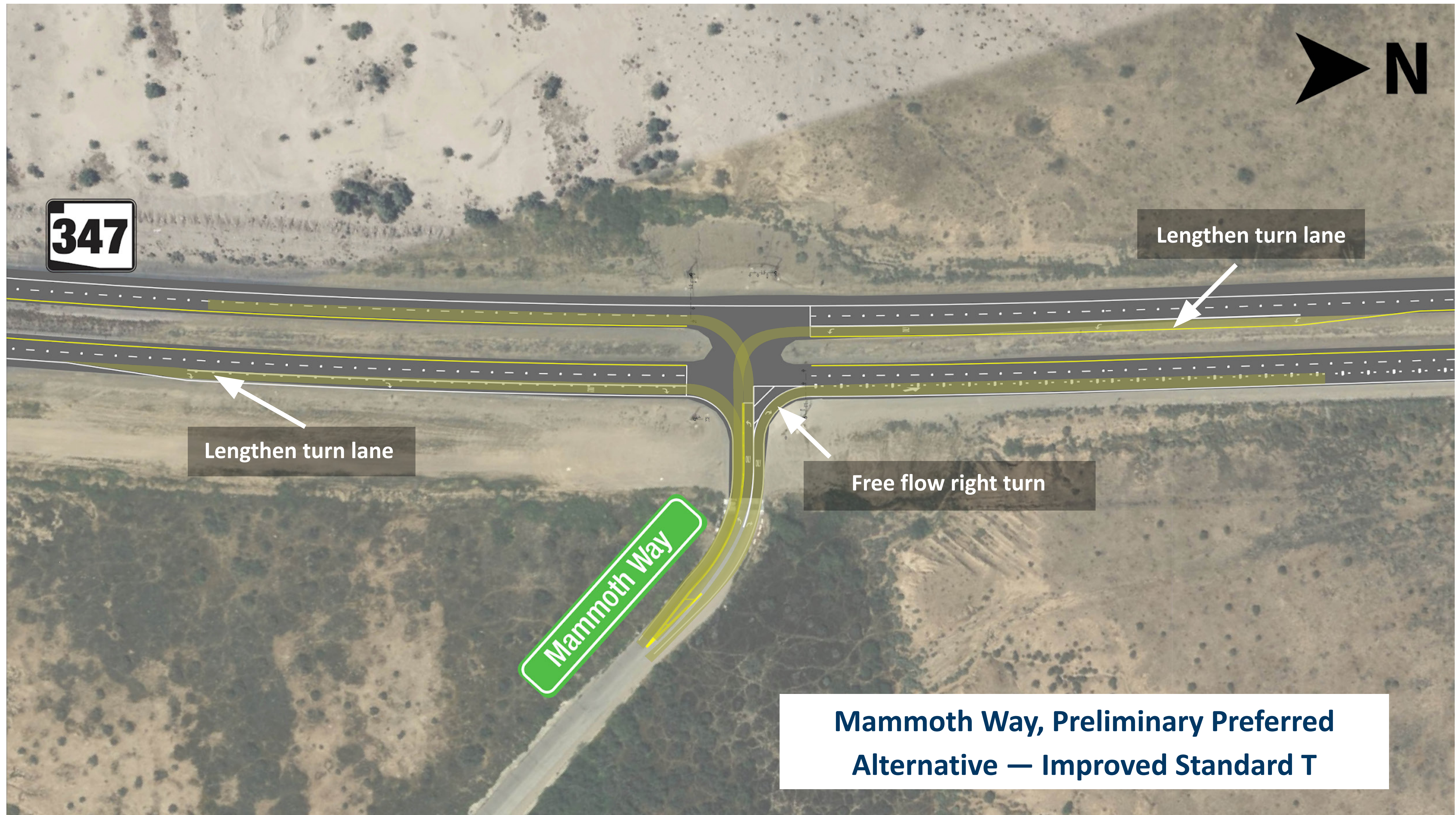


# Borgia Road Intersection: Proposed Improvements



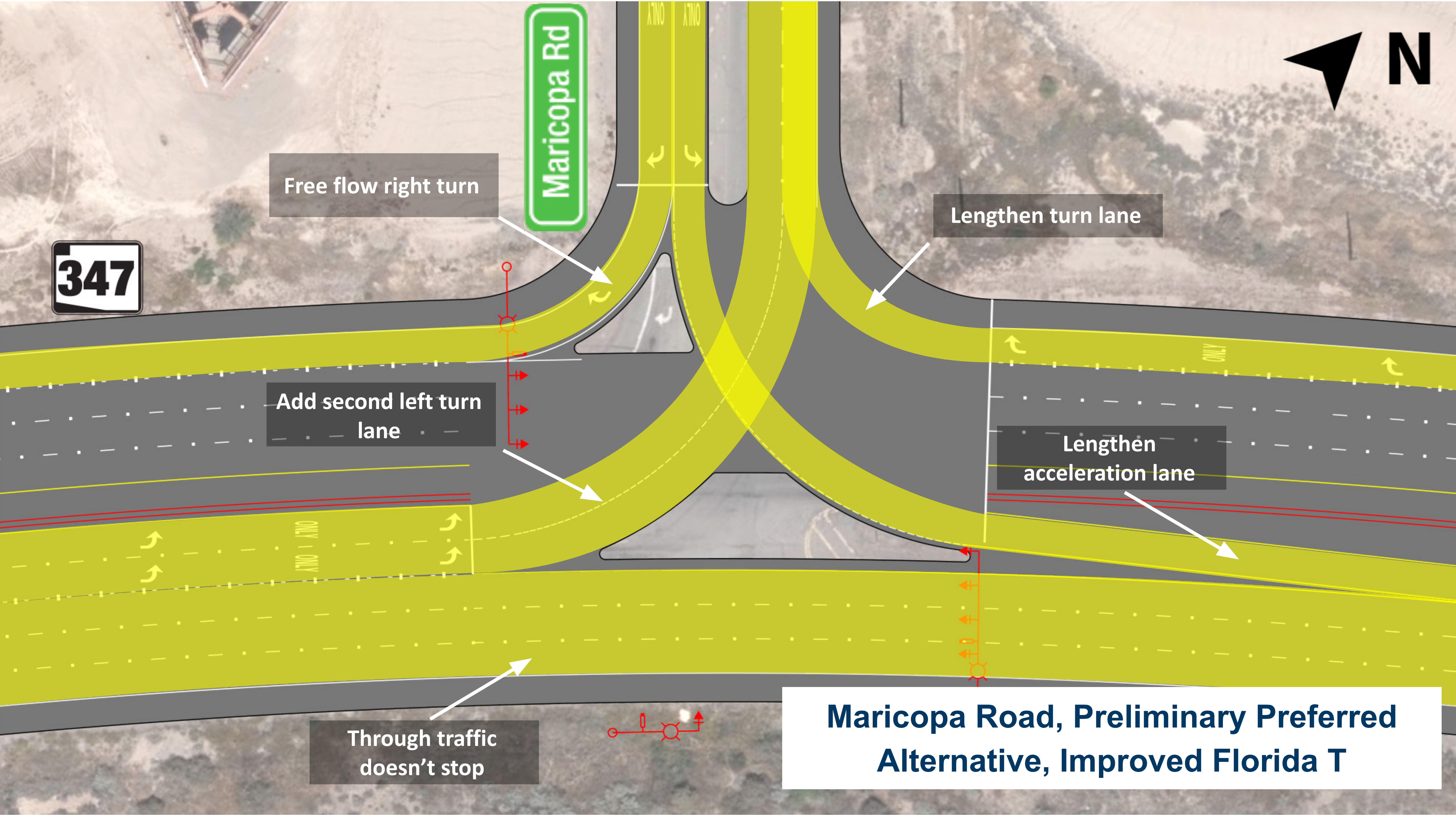


# Mammoth Way Intersection: Proposed Improvements





# Maricopa Road Intersection Improvements: Florida T





# How to Comment



Comments on the proposed alternatives will be accepted through **Aug. 29, 2024**, in the following ways:

- 🖱️ Online: [azdot.gov/SR347comment](https://azdot.gov/SR347comment)
- 📞 Phone: 855.712.8530
- ✉️ Email: Kimberly Larson at [KLarson@azdot.gov](mailto:KLarson@azdot.gov)
- ✉️ Mail: ADOT Communications and Public Involvement  
1655 W. Jackson St., MD 126F  
Phoenix, AZ 85007



**Take the survey**