

**LEGEND**

- GRICUA Substation
- Allottee Lands
- Proposed Bridge
- AC Pavement
- Raised Median
- PCCP Pavement

ALTERNATIVE A1  
TIGHT DIAMOND

**Kimley»Horn**  
© 2014 KIMLEY-HORN AND ASSOCIATES, INC.

APPENDIX B

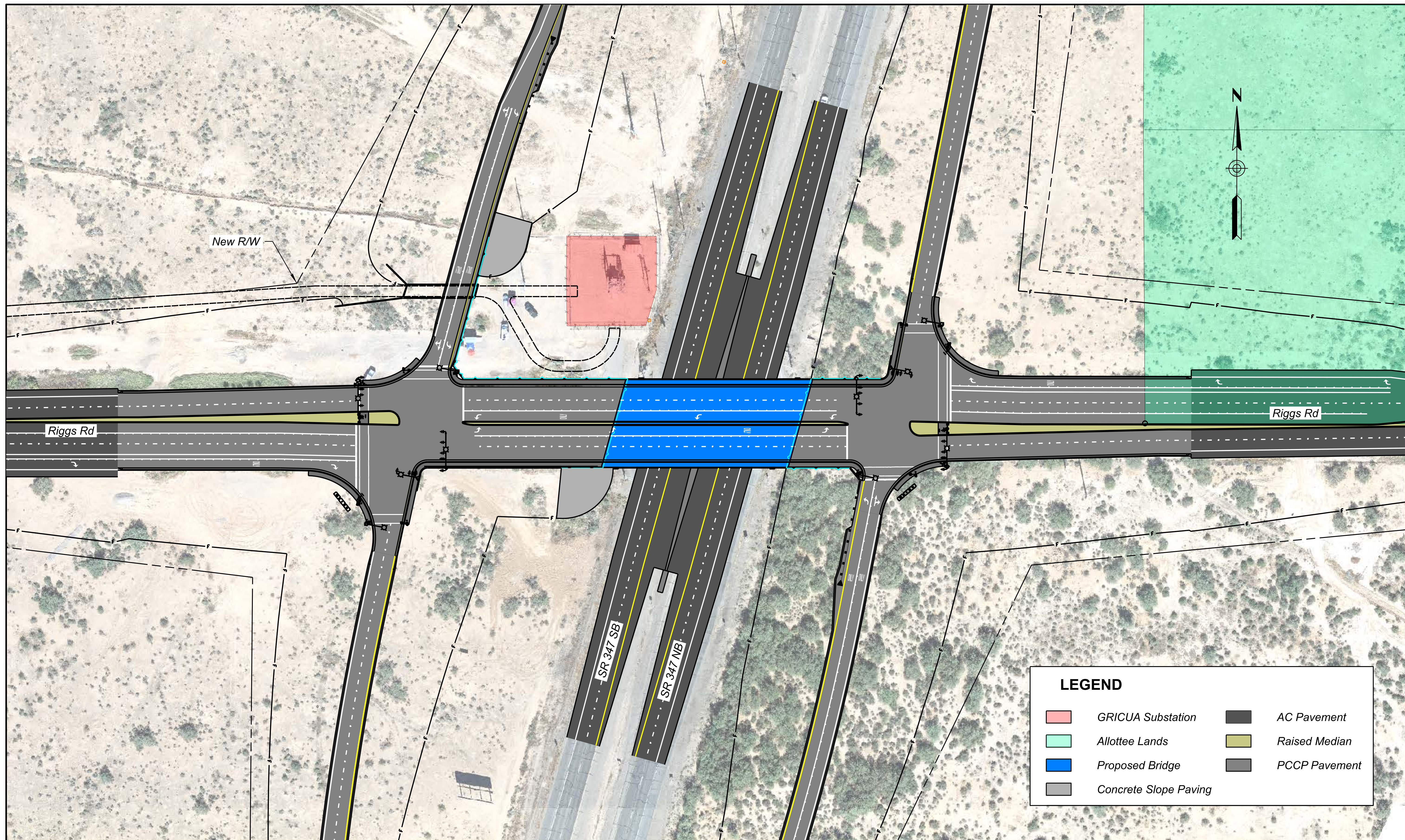
PROJECT NO.

F0476 01 L

RIGGS ROAD TI AT SR 347

SCALE: 1"=50'





LEGEND	
<span style="color: red;">■</span>	GRICUA Substation
<span style="color: lightgreen;">■</span>	Allottee Lands
<span style="color: blue;">■</span>	Proposed Bridge
<span style="color: grey;">■</span>	Concrete Slope Paving
<span style="color: black;">■</span>	AC Pavement
<span style="color: yellowgreen;">■</span>	Raised Median
<span style="color: darkgrey;">■</span>	PCCP Pavement

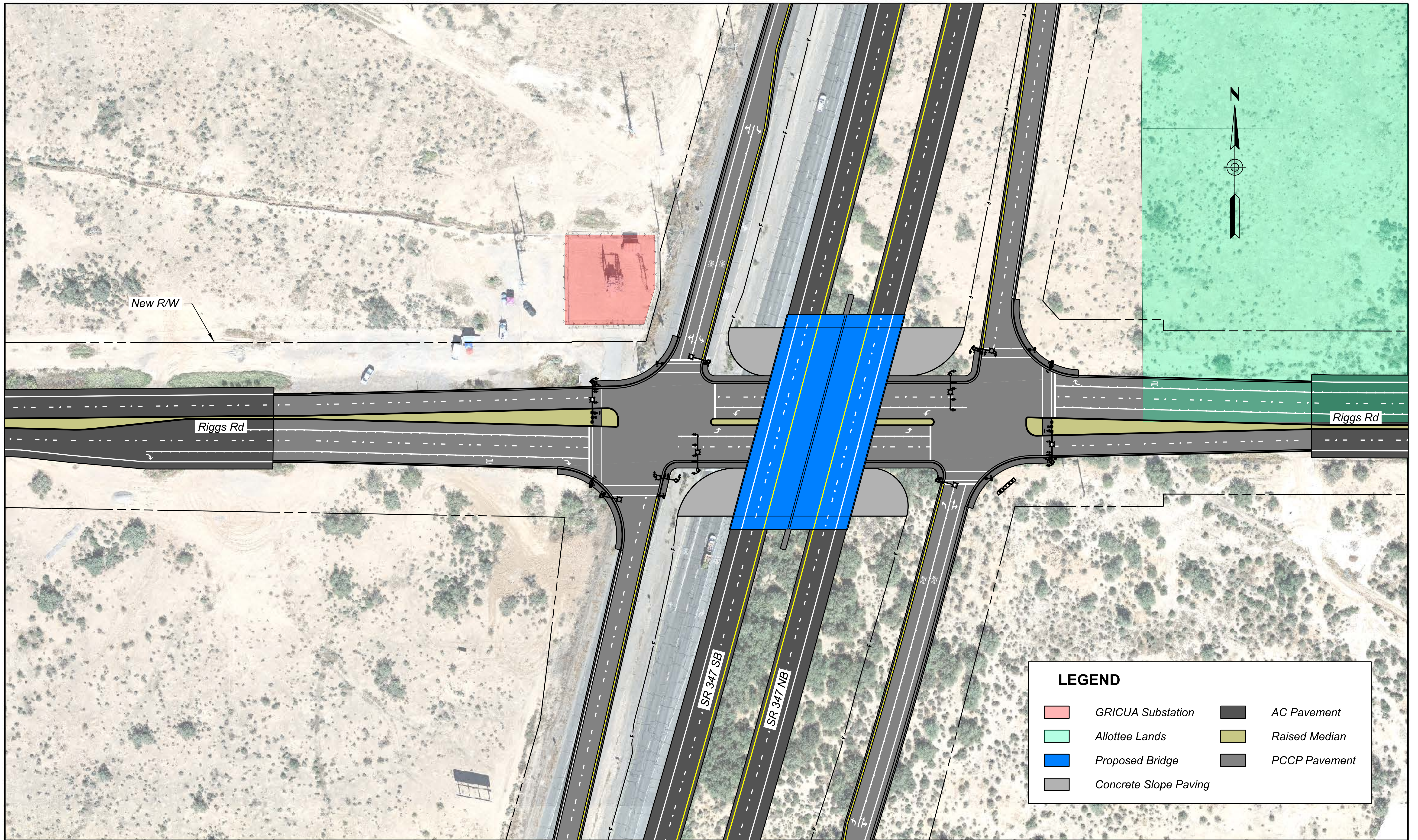
ALTERNATIVE A2  
SPREAD DIAMOND








**Kimley»Horn**  
© 2024 KIMLEY-HORN AND ASSOCIATES, INC.

APPENDIX B

PROJECT NO.	F0476 01 L
RIGGS ROAD TI AT SR 347	
SCALE: 1"=50'	





LEGEND	
	GRICUA Substation
	Allottee Lands
	Proposed Bridge
	Concrete Slope Paving
	AC Pavement
	Raised Median
	PCCP Pavement

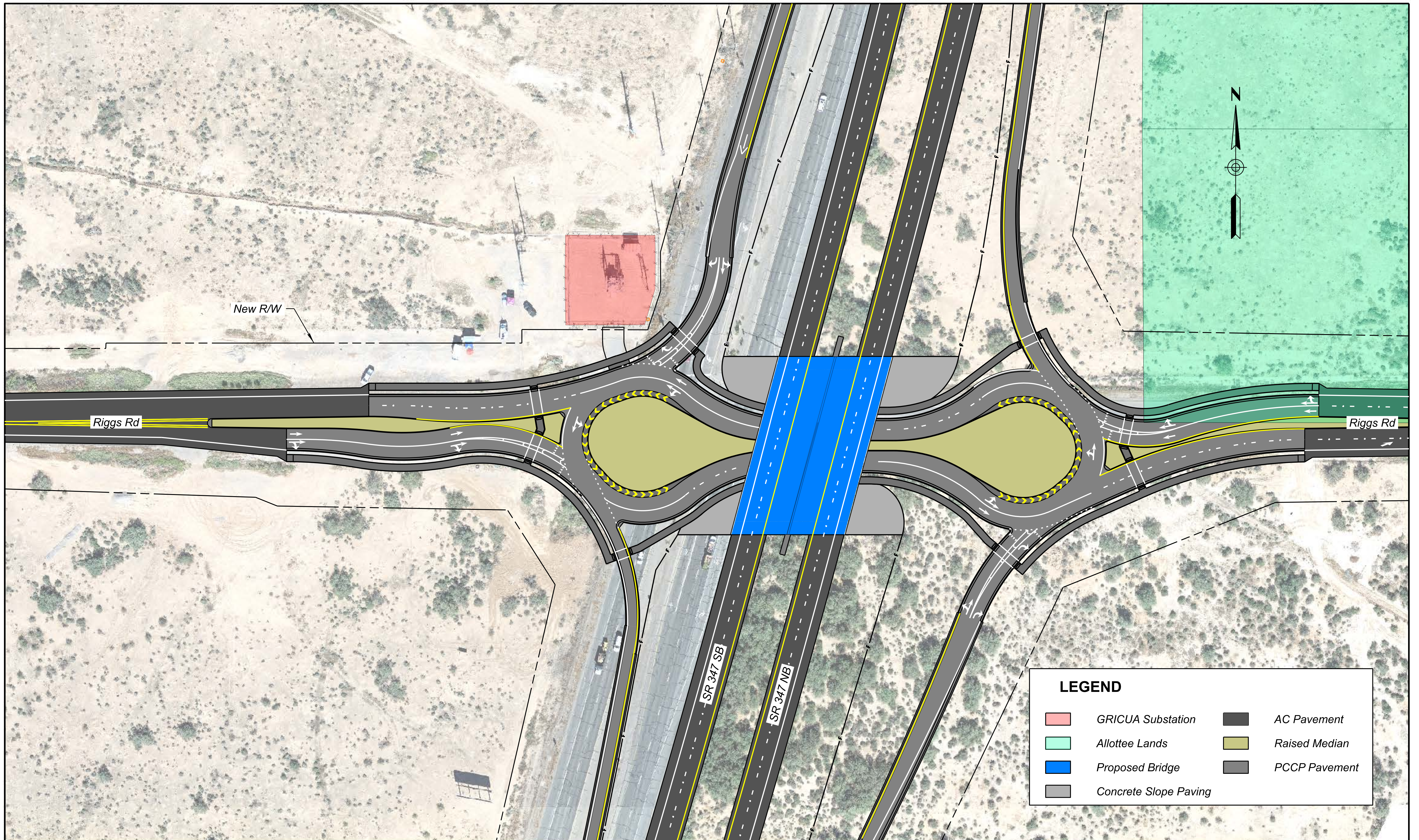
ALTERNATIVE B1  
SHIFTED DIAMOND  
w/SIGNALS

**Kimley»Horn**  
© 2024 KIMLEY-HORN AND ASSOCIATES, INC.

APPENDIX B

PROJECT NO.	F0476 01 L
RIGGS ROAD TI AT SR 347	
SCALE: 1"=50'	





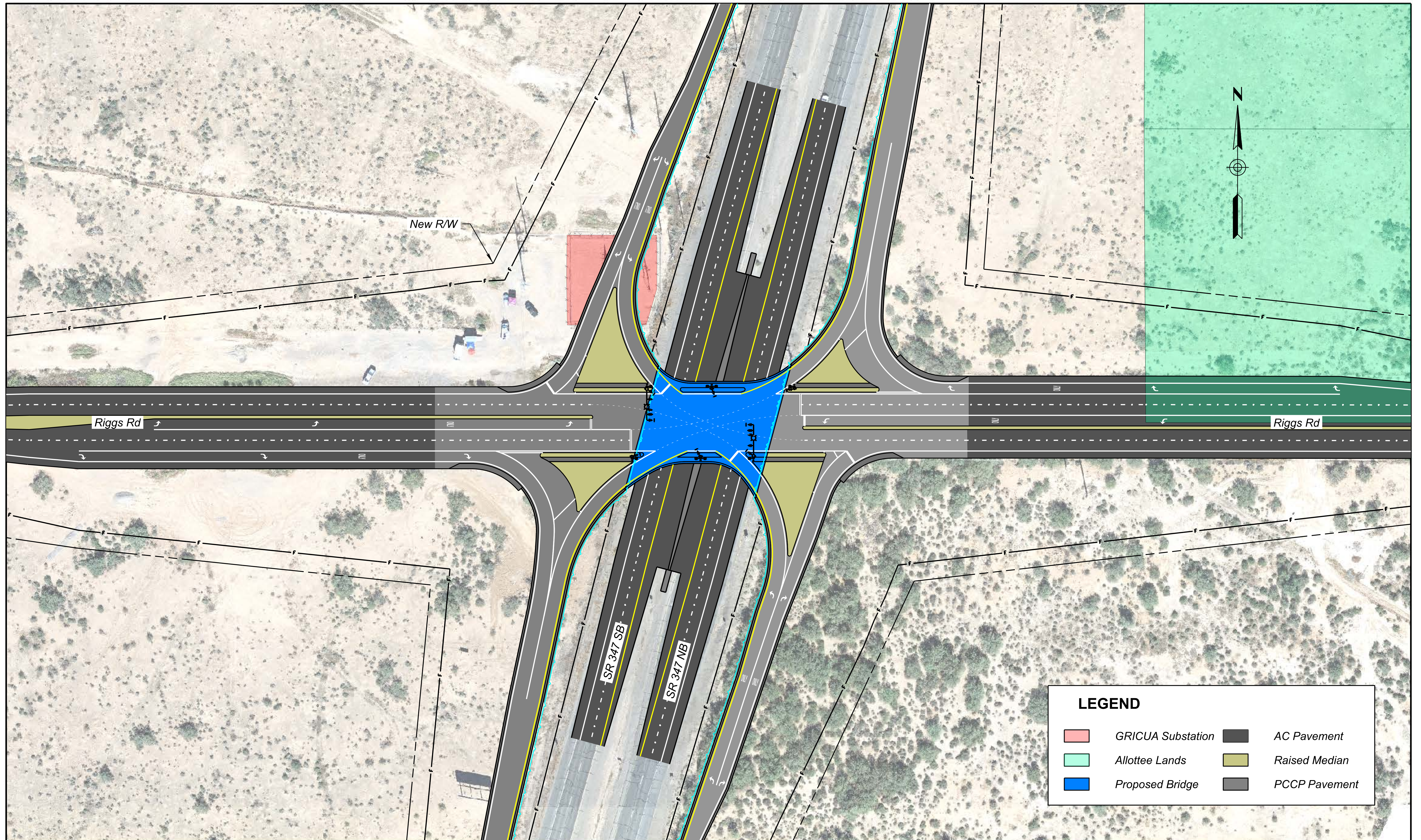
LEGEND			
	GRICUA Substation		AC Pavement
	Allottee Lands		Raised Median
	Proposed Bridge		PCCP Pavement
	Concrete Slope Paving		

ALTERNATIVE B2  
SHIFTED DIAMOND  
w/ROUNDAOUBTS

**Kimley»Horn**  
© 2014 KIMLEY-HORN AND ASSOCIATES, INC.  
**APPENDIX B**

PROJECT NO.	F0476 01 L
RIGGS ROAD TI AT SR 347	
SCALE: 1"=50'	





LEGEND			
	GRICUA Substation		AC Pavement
	Allottee Lands		Raised Median
	Proposed Bridge		PCCP Pavement

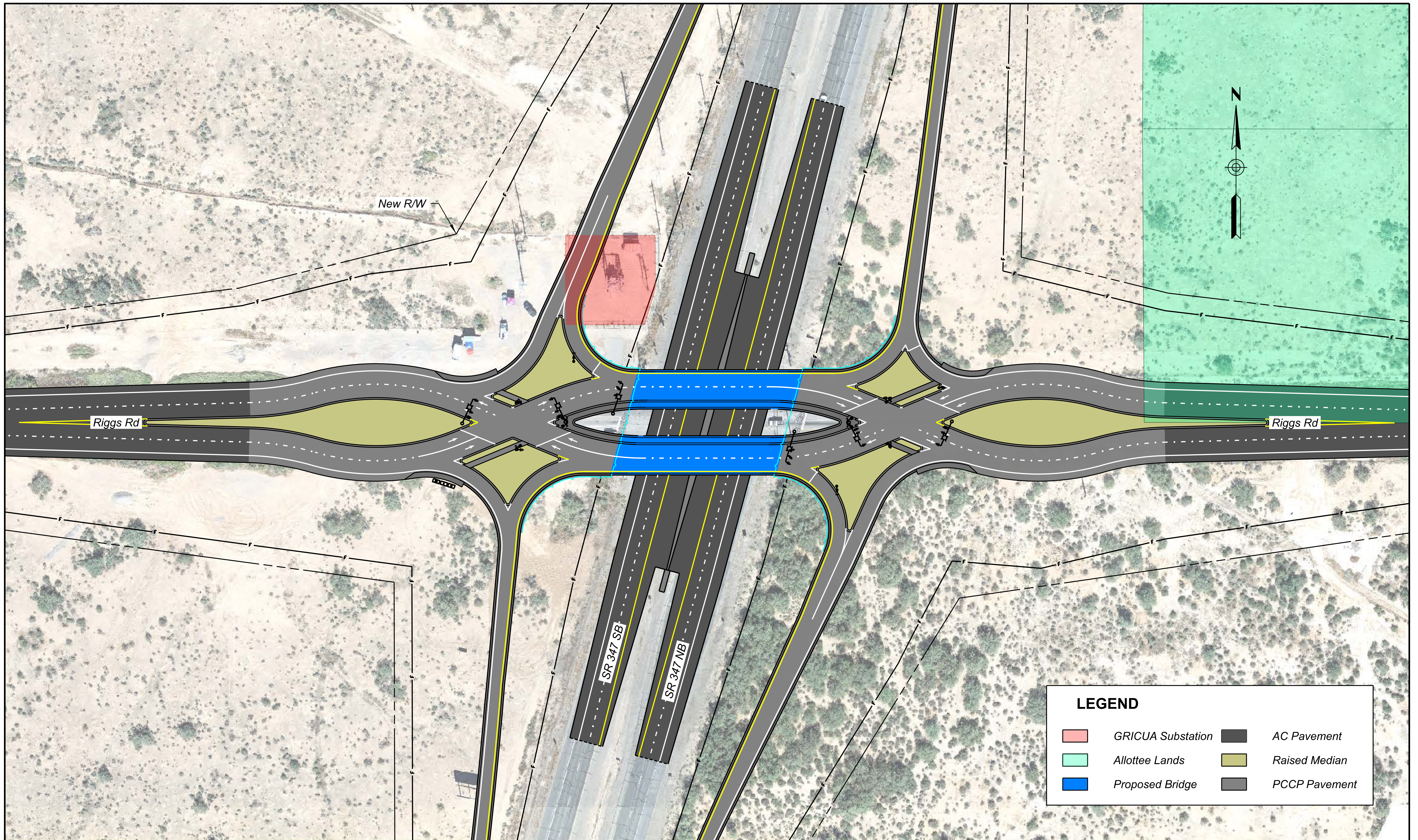
ALTERNATIVE C  
SINGLE-POINT URBAN  
INTERCHANGE

**Kimley»Horn**  
© 2014 KIMLEY-HORN AND ASSOCIATES, INC.

APPENDIX B

PROJECT NO.	F0476 01 L
RIGGS ROAD TI AT SR 347	
SCALE: 1"=50'	





LEGEND			
<span style="color: red;">■</span>	GRICUA Substation	<span style="color: black;">■</span>	AC Pavement
<span style="color: green;">■</span>	Allottee Lands	<span style="color: olive;">■</span>	Raised Median
<span style="color: blue;">■</span>	Proposed Bridge	<span style="color: grey;">■</span>	PCCP Pavement

ALTERNATIVE D1  
DIVERGING DIAMOND

**Kimley»Horn**  
© 2014 KIMLEY-HORN AND ASSOCIATES, INC.

APPENDIX B

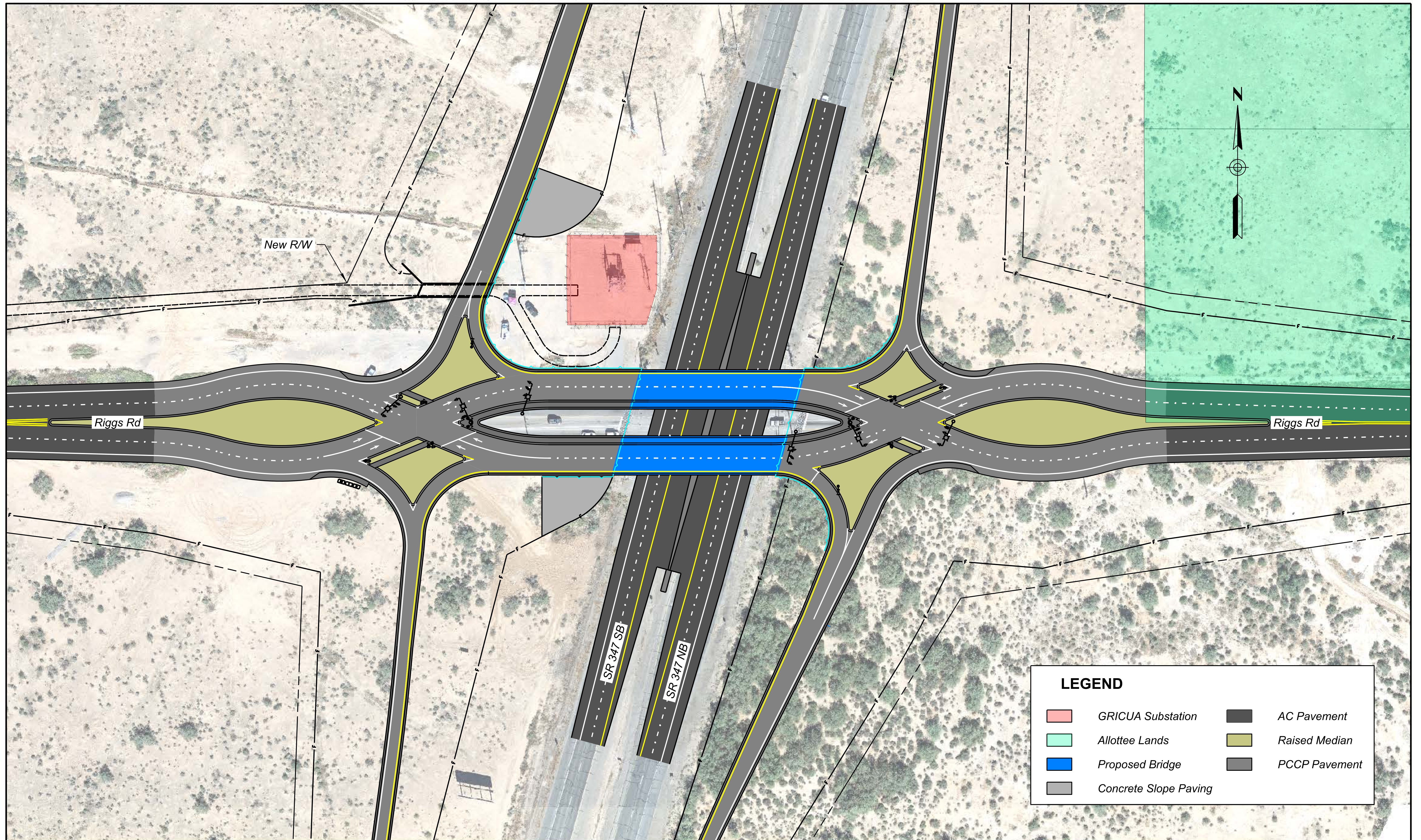
PROJECT NO.








F0476 01 L

RIGGS ROAD TI AT SR 347

SCALE: 1"=50'





LEGEND	
	GRICUA Substation
	Allottee Lands
	Proposed Bridge
	Concrete Slope Paving
	AC Pavement
	Raised Median
	PCCP Pavement

ALTERNATIVE D2  
SPREAD DIVERGING  
DIAMOND

**Kimley»Horn**  
© 2014 KIMLEY-HORN AND ASSOCIATES, INC.

APPENDIX B

PROJECT NO.	F0476 01 L
RIGGS ROAD TI AT SR 347	
SCALE: 1"=50'	