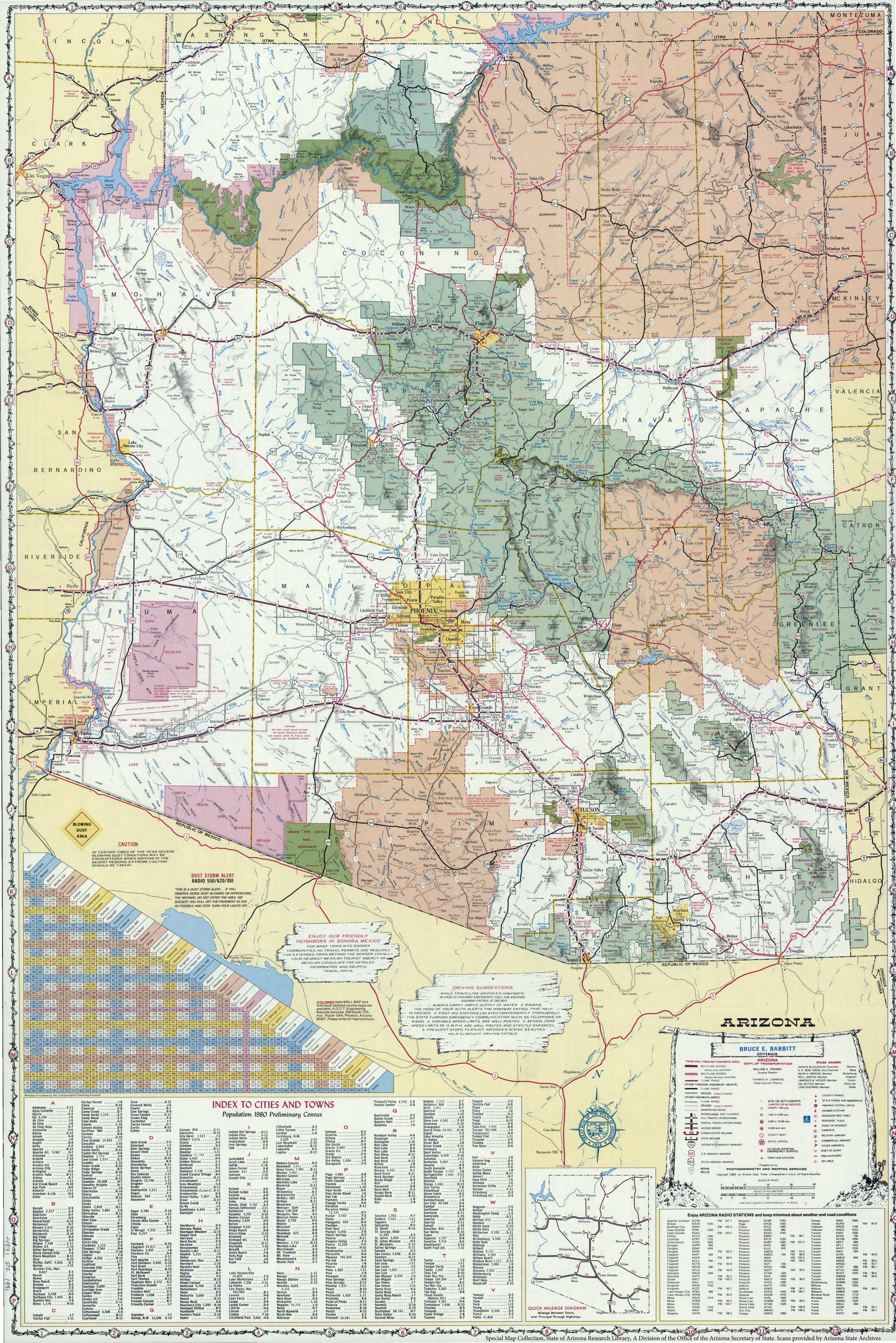
ARIZONA
BRUCE E. BABBITT
GOVERNOR
ARIZONA DEPT. OF TRANSPORTATION
WILLIAM A. ORDWAY
Director Phoenix
THOMAS R. LAMMERS
State Engineer Phoenix
BOARD MEMBERS
JOHN W. McLAUGHLIN, Chairman
R. R. "BOB" EVANS, Vice Chairman
RALPH A. WATKINS, Member
REX L. MARTIN, Member
LAWRENCE M. HECKER, Member
HAL BUTLER, Member
LYNN SHEPPARD, Member
Morenci
Mesa
Wickenburg
Kingman
Tucson
Show Low
Globe
PRINCIPAL THROUGH HIGHWAYS (RED)
MULTILANE DIVIDED, Access fully controlled
MULTILANE DIVIDED, Access partially controlled
2 LANE, PAVED
OTHER THROUGH HIGHWAYS (BLACK)
2 LANE, PAVED
GRADED (Inquire locally)
OTHER HIGHWAYS (GREY)
2 LANE, PAVED
GRADED (Inquire locally)
UNIMPROVED ROAD
INTERCHANGE EXIT NUMBER
FULL TRAFFIC INTERCHANGE
PARTIAL TRAFFIC INTERCHANGE
ACCESS DENIED
CONSOLIDATED MILEAGE
LOCAL MILEAGE
INTERSTATE HIGHWAY MARKER
U.S. HIGHWAY MARKER
STATE HIGHWAY MARKER
INDIAN ROUTE
SITE OR SETTLEMENTS (INCLUDE OR NO SERVICE)
UNDER 1,000 pop.
1,000 to 5,000 pop.
5,000 to 10,000 pop.
10,000 and over
COUNTY SEAT
STATE CAPITOL
24 HOUR HOSPITAL EMERGENCY SERVICE
FIRST-AID STATION
COUNTY PARKS
STATE PARKS AND MEMORIALS
HIGHWAY PATROL OFFICE
RANGER STATION
ROADSIDE REST AREA
ROADSIDE TABLE
POINT OF INTEREST
CAMPSITE
MILITARY AIRPORT
COMMERCIAL AIRPORT
OTHER AIRPORTS
PORT OF ENTRY
FISH HATCHERY
SKI AREA
Prepared by the
PHOTOGRAMMETRY AND MAPPING SERVICES
Copyright 1981 by Arizona Dept. Trans. Lithographed in U.S.A. All Rights Reserved
SCALE OF MILES
SCALE OF KILOMETERS
ONE INCH EQUALS APPROXIMATELY 16 MILES
Enjoy ARIZONA RADIO STATIONS and keep informed about weather and road conditions
Apache Junction KSTM FM 107.1
Bisbee KSUN 1230
Bullhead City KRHS FM 102.3
Casa Grande KPIN 1260
Casa Grande KSAA FM 105.5
Clifton KCUZ 1490
Coolidge KCKY 1150
Cottonwood KVRD 1600
Douglas KAPR 930
Douglas KDAP 1450
Douglas KKRK FM 95.3
Flagstaff KAFF 930
Flagstaff KAXR FM 88.5
Flagstaff KCLS 600
Flagstaff KCTB FM 93.9
Flagstaff KEOS 690
Flagstaff KFLG FM 92.9
Flagstaff KRUX 1360
Glendale KXTC FM 92.3
Globe KIKO FM 100.3
Holbrook KGUI 1270
Kingman KAAA 1230
Kingman KZZZ FM 92.7
Lake Havasu City KFWJ 980
Lake Havasu City KRFM FM 95.9
Mesa KDUQ 1510
Mesa KDKB FM 93.3
Mesa KIOG FM 104.7
Mesa KOXE 1310
Miami KIKO 1340
Nogales KAYN FM 98.3
Nogales KFBR 1340
Page KPGE 1340
Parker KZUL 1380
Phoenix KARZ 960
Phoenix KASA 1540
Phoenix KBBC FM 98.7
Phoenix KFLR 1230
Phoenix KHEP 1280 FM 101.5
Phoenix KIFN 860
Phoenix KJJJ 910
Phoenix KMCR FM 91.5
Phoenix KMEO 740 FM 96.9
Phoenix KNIX FM 102.5
Phoenix KOOL FM 94.5
Phoenix KOY 550
Phoenix KPHX 1480
Phoenix KQYT FM 95.5
Phoenix KTAR 620
Phoenix KXIV 1400
Prescott KNOT 1450 FM 98.3
Prescott KYCA 1490
Safford KATO 1230
Safford KXKQ
Scottsdale KOPA 1440 FM 100.7
Sedona KAZM 1470
Show Low KVSL 1450
Show Low KVWM 970 FM 93.5
Sierra Vista KTAN 1420
Sierra Vista KTAZ
Sun City KWAO FM 106.3
Tempe KKKQ 1060
Tempe KNIX 1580
Tempe KUPD FM 97.9
Tolleson KRDS 1190
Tolleson KXEG 1010
Tucson KAIR 1490
Tucson KCEE 790
Tucson KCUB 1290
Tucson KEVT 690
Tucson KFLT 1450
Tucson KHYT 1330
Tucson KIKX 580
Tucson KJYK FM 94.9
Tucson KMGX 940
Tucson KNDE FM 99.5
Tucson KRQQ FM 93.7
Tucson KTKT 990 FM 96.1
Tucson KTUC 1400
Tucson KUAT 1550 FM 90.5
Tucson KWFM FM 92.9
Tucson KXEW 1660
Wickenburg KSWW 1250
Willcox KHIL 1250
Willcox KWCX FM 98.3
Williams KBWA 1240
Window Rock KHAC 1110
Winslow KINO 1230
Yuma KAWC 1320
Yuma KBLU 560
Yuma KJOK
Yuma KTTI FM 93.1
Yuma KVOY 1400
Special Map Collection, State of Arizona Research Library, A Division of the Office of the Arizona Secretary of State. Scans provided by Arizona State Archives

ARIZONA 1981 ROAD MAP

A dramatic sunrise from Mt. Graham, near Safford. David Muench (I-11)

ISSUED FOR FREE DISTRIBUTION BY ARIZONA HIGHWAYS MAGAZINE

POINTS OF INTEREST THROUGHOUT ARIZONA

F-3 ALAMO LAKE STATE PARK — A 4,900-acre park featuring a 500-acre fishing and water-sport lake. On Bill Williams River. 38 miles north of Wenden.

G-8 APACHE TRAIL — Beginning at Apache Junction, 34 miles east of Phoenix, this world-famous trail winds through rugged mountain scenery to Globe. Highlights include high dams and sparkling lakes on the Salt River.

F-8 ARIZONA-SONORA DESERT MUSEUM — In the Tucson Mountains. 16 miles west of Tucson. Features exhibits of desert flora and fauna. Also nature trails and live animal collection.

B-12 CANYON DE CHELLY NATIONAL MONUMENT — Near the New Mexico border. Beautiful, rugged canyon country. Indian ruins. Tours available.

I-7 CASA GRANDE RUINS NATIONAL MONUMENT — Well-preserved ruins of a four-story Indian structure, perhaps an ancient observatory. Near Coolidge.

J-12 CHIRICAHUA NATIONAL MONUMENT — Extraordinary weathered-rock sculptures. Located in southeastern Arizona, north of Douglas.

K-11 COCHISE STRONGHOLD — Ten and one-half miles from US 666, in the scenic Dragoon Mountains. For many years a hiding place of the famous Apache chief.

I-9 COLOSSAL CAVE — One of the state's limestone wonders, 28 miles southeast of Tucson. Daily tours.

G-12 CORONADO TRAIL — Scenic trail said to have been followed by Coronado in his search for Cibola. US 666 from Clifton to Alpine.

D-1 DAVIS DAM — Built to harness the lower Colorado River, it is 67 river miles below Hoover Dam and 32 miles west of Kingman. Its reservoir, Lake Mohave, has a capacity of 1,890,000 acre feet.

H-6 DESERT BOTANICAL GARDEN — Outstanding displays of desert plant life in a natural setting.

K-10 FORT HUACHUCA — Important territorial outpost. Now a strategic communications base for the US Army. Museum open to the public.

E-7 FORT VERDE HISTORIC PARK — Located in Camp Verde. Century old military base played a key role in subduing the Apaches in the 1870's. Museum, officers homes open to public.

A-7 GLEN CANYON DAM — A curved gravity structure on the Colorado River. The 700-foot-high dam holds back 210 miles of water in Lake Powell.

B-5,6 GRAND CANYON NATIONAL MONUMENT AND PARK — The world's greatest natural wonder. South Rim open all year. Tours, lodging available. North Rim closed during the winter.

B-5 HAVASUPAI INDIAN RESERVATION — Offers beautiful scenery, waterfalls in a remote section of the Grand Canyon. Home of the Havasupai Indian Tribe.

H-6 HEAD MUSEUM (SEE PHOENIX INSET) — Indian arts and crafts with special emphasis on Southwest tribes.

J-5 ORGAN PIPE CACTUS NATIONAL MONUMENT — South of Ajo and bordering on Mexico. Picturesque circle drives provide a beautiful view of the pristine desert and Organ Pipe Cactus.

D-9 PAINTED DESERT — Multicolored ribbons of sand in gorgeous hues. May be seen from Interstate 40. Excellent vistas at Petrified Forest National Monument.

I-4 PAINTED ROCK STATE HISTORIC PARK — About 25 miles from Gila Bend. Offers an outstanding collection of Indian writings and rock paintings.

B-1 HOOVER DAM — Located 72 miles northwest of Kingman. Largest of all federal reclamation projects, and one of the greatest feats of engineering. The 727-foot structure is the highest concrete dam in the U.S. Tours available.

C-10 HOPI VILLAGES — Walpi, Oraibi, Hotevilla, Shongopovi, etc. Annual Snake Dance held here late in August. Oraibi is believed to be the oldest, continuously inhabited village in North America, dating back to 1200 A.D.

G-8 HORSE MESA DAM — Sixty miles from Phoenix, first of the chain of lakes below Roosevelt. Forms Apache Lake.

E-6 JEROME — Historic copper mining town picturesquely located on a steep mountainside. Museum offers archeological, mining, and historical displays.

K-7 KITT PEAK NATIONAL OBSERVATORY — Numerous telescopes, largest being 158 inches. Famed McMath Solar Telescope also here. Tours available.

F-2 LAKE HAVASU STATE PARK — A unique 13,000-acre recreational spot on the Colorado River. Boating, fishing, swimming.

L-11 BISBEE — Once an important copper mining center. The 1880's town is uniquely photographable. Copper Queen Hotel is a Victorian treasure. Scene of annual bike races. Mine tour available.

F-2 LONDON BRIDGE — Famed bridge transplanted to Lake Havasu City on the Colorado River.

F-12 LYMAN LAKE RECREATIONAL AREA — Over 160 acres of lake and camp grounds near St. Johns.

E-8 METEOR CRATER — One of Arizona's strangest geological wonders.

I-8 MISSION SAN XAVIER DEL BAC — Nine miles south of Tucson. One of the most beautiful missions in the Southwest. Established in 1700.

E-7 MONTEZUMA CASTLE NATIONAL MONUMENT — Unique Indian ruins located near Camp Verde, on I-17.

E-7 MONTEZUMA WELL — Cup-shaped lake 75 feet below the surrounding terrain. 1,750 feet in diameter. Fed by natural springs.

A-10 MOUNUMENT VALLEY — On Arizona-Utah border. 160 miles north and east of Flagstaff. Land of incredibly eroded buttes and peaks.

G-8 NORMON FLAT DAM — Forms Canyon Lake, about 47 miles from Phoenix. Second in the Salt River Irrigation Project chain of reservoirs below Roosevelt.

D-7 NUSEUM OF NORTHERN ARIZONA — Displays dealing with the natural history of Northern Arizona, Indian arts, and crafts. Scheduled Indian shows.

D-11 PETRIFIED FOREST NATIONAL PARK — Twenty miles east of Holbrook. Features petrified remains of prehistoric trees, some as long as 250 feet.

I-8 PICACHO PEAK STATE PARK — A desert mountain park in a scenic natural area between Phoenix and Tucson. Is 3,400 acres offer hiking and camping. Only battle of Civil War on Arizona soil was fought here.

I-8 PINAL PIONEER PARKWAY — A 30-mile billboard-free highway, US 89 from Oracle Junction through one of the state's most attractive Sonoran Desert areas. Signs identify major vegetation types.

G-6 PIONEER ARIZONA MUSEUM — A living history of Arizona in the 1880's. Twelve miles north of Phoenix on I-17.

A-5 PIPE SPRING NATIONAL MONUMENT — Mormon Fort on the Honeymoon Trail. One of Arizona's historical and picturesque spots on the Arizona Strip.

F-6 PRESCOTT TERRITORIAL CAPITAL — Historic gold-mining town and site of Arizona's first capital. Sharlot Hall Museum and Whiskey Row also here.

H-6 PUEBLO GRANDE (SEE PHOENIX INSET) — Ancient Hohokam Indian ruin and museum.

A-9 RAINBOW BRIDGE NATIONAL MOUNUMENT — Located 190 miles north of Flagstaff in Utah. Best viewed from Lake Powell. Tours available at Waltwaep Marina.

J-9 SAGUARO NATIONAL MONUMENT — Two sections, one east and one west of Tucson, preserving one of the state's richest stands of Saguaro cactus.

G-9 SALT RIVER CANYON — Spectacular gorge with scenic approaches and lookout points, on US 60 north of Globe.

D-7 SAN FRANCISCO PEAKS — Home of the Hopi Kachinas and Snow Bowl Ski Resort. Near Flagstaff.

H-8 SOUTHWESTERN ARBORETUM — Between Florence Junction and Superior. Acres of beautiful desert plants from Arizona and around the world. Scenic walking trails, picnic area.

G-7 STEWART MOUTNIN DAM — The 1,260-feet-long and 212-feet-high dam forms Sagauro Lake.

D-7 SUNSET CRATER NATIONAL MOUNUMENT — A huge cone-shaped volcanic crater near Flagstaff.

I-1 TERRITORIAL PRISON — Housed desperados for 33 years during territorial days. The prison in Yuma is now a state park.

G-8 THEODORE ROOSEVELT DAM — One of the first federal reclamation projects, located 79 miles from Phoenix, on the Apache Trail. The 273-feet-high dam forms a lake 25 miles in length.

K-10 TOMBSTONE — The "Town too tough to die" was a famous mining town. Home of Tombstone *Epitaph*. Birdcage Saloon, other historic sites.

G-8 TONTO NATIONAL MOUNUMENT — Prehistoric cliff dwelling in excellent state of preservation, located east of Roosevelt Dam on the Apache Trail.

K-8 TUBAC STATE PARK — One of the state's oldest communities. North of Nogales on I-19. Ruins of Spanish military post and old adobe mission.

K-8 TUMACACORI MISSION NATIONAL MOUNUMENT — Picturesque ruins of a mission established in 1690 by Father Kino.

E-6 TUZIGOOT NATIONAL MOUNUMENT — A pre-Columbian ruin from about 1300 A.D. Two miles east of Clarkdale.

D-7 WALNUT CANYON NATIONAL MOUNUMENT — Cliff dwellings in a beautiful canyon setting. Easy driving distance from Flagstaff.

D-6 WUPATKI NATIONAL MOUNUMENT — Over 35,000 acres of prehistoric Indian ruins. 25 miles north of Flagstaff on US 89.



Monarch of the Desert, the Saguaro stands in a carpet of regal colors. David Muench (J-9)

View from the North Rim of the Grand Canyon. David Muench (B-6)



The Blue Ridge Reservoir atop the Mogollon Rim. Earl Petroff (E-8)

Red Rock Winter. Bob Clemenz (E-7)



Sailing catamarans; one of the biggest sports on Lake Mohave, on the Colorado River. Alan Benoit (D-1)

ARIZONA SYMBOLS OF STATEHOOD

State Flag

The copper star of Arizona, rising from a blue field in the face of a setting sun, is symbolic of the state's copper industry and continued growth. Blue and gold are the state colors. The blue is of the same shade as that of the flag of the United States.

State Seal

The state's key enterprises are symbolized on the face of Arizona's official seal: reclamation, farming, cattle raising, and mining. The year 1912 is the date Arizona was admitted to the Union. The motto *Ditat Deus* means God enriches.

State Flower

The state flower is the blossom of the saguaro or giant cactus, the largest cactus in the U.S., which grows to a height of 50 feet and lives up to 200 years. Its pure white, waxy flowers appear in May and June.

State Tree

The paloverde, one of the beautiful trees of the desert and desert foothill regions, is Arizona's state tree. When it blooms, in April or May, depending on the elevation, it is a blaze of shimmering yellow-gold. There are two native species, the blue paloverde, characterized by a blue-green color, and the foothill paloverde, which is yellow-green.

State Bird

Arizona's state bird, the cactus wren, is a true lover of the desert. Woody-brown in color with a speckled breast, the small bird builds its nest among the thorns of cactus plants. Nesting time begins as early as March and extends into June.

Official Neckwear

The bola tie, which originated in Arizona, is the state's official neckwear. And the silver bola, adorned with turquoise in a variety of patterns, is generally considered the official style.

State Gem

Turquoise, the blue green waxy-surfaced stone used for centuries in Arizona Indian jewelry, is the state gem. It can be found throughout the Southwest, and is composed of hydrous oxide of aluminum and copper.

Arizona Highways Magazine

Arizona Highways is published monthly by the Arizona Department of Transportation, a division of state government. Since its inception in 1925, the magazine has grown steadily without benefit of advertising, containing 48 pages of exciting and informative reading and the most colorful viewing imaginable. (The traditional Christmas issue is a full-color extravaganza.) The magazine features history, nostalgia, anthropology, nature, things to see and do, and travel to the most picturesque spots in the state. For subscription information, contact Arizona Highways, 2039 W. Lewis Ave., Phoenix, AZ 85009.

Arizona — Land of All Seasons

In most of Arizona the changing of the seasons is so subtle as to be nearly imperceptible. But as you become familiar with this great land, the colors and moods of the seasons unfold before you as if some great hand was slowly turning a huge kaleidoscope. The multicolored brilliance of the desert flowers of spring flow gently into the infinite blue skies of summer, to the luminous gold cottonwoods of autumn, and the pure white frosted winter mountains. Tour this varied and beautiful land and experience these subtle transitions of color and mood... in Arizona — land of all seasons.

PHOTOGRAPHS SHOWN HERE ARE FROM
ARIZONA HIGHWAYS
THE SCENIC MAGAZINE OF THE WEST

Printed in Arizona

Beavertail cactus blooms amidst the rocks of the Kofa Mountains. David Muench (H-2)



Hart Prairie and the San Francisco Peaks, near Flagstaff. Jerry Jacka (D-7)



Mooney Falls in Havasu Canyon, on the Havasupai Reservation. Dick Dietrich (B-5)

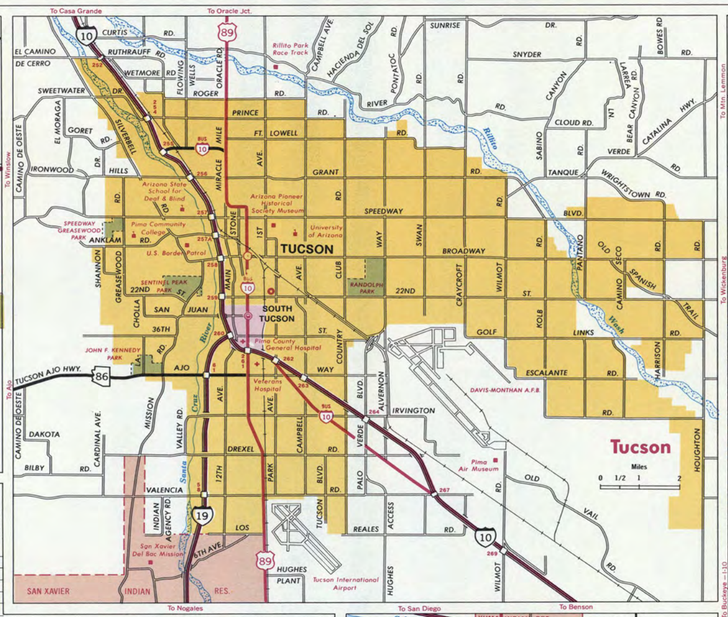

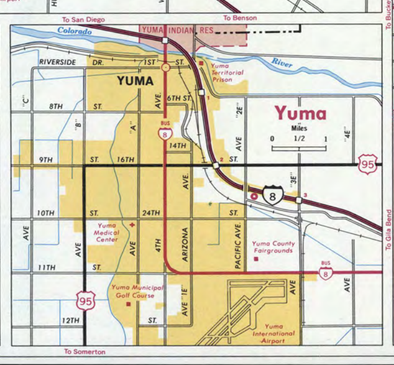

There are many more camp sites, commercial and tribal, throughout the State. Please check local listings.

For further information, contact:

OFFICE OF TOURISM
1700 W. Washington, Room 501
Phoenix, Az. 85007

ARIZONA STATE PARKS
1688 W. Adams, Room 122
Phoenix, Az. 85007

DEPARTMENT OF GAME & FISH
2222 W. Greenway Road
Phoenix, Az. 85023

NATIONAL PARKS & MONUMENTS
1115 N. 1st Street
Phoenix, Az. 85004

U.S. FOREST SERVICE
Contact Specific National Forest

BUREAU OF LAND MANAGEMENT
2400 Valley National Bank Center
Phoenix, Az. 85073

Name	Map Location	Number of Units	Drinking Water	Boating	Fishing	Swimming
AH VILLA PARK	F-2	600	•	•	•	•
ALAMO LAKE	F-3	49	•	•	•	•
APACHE LAKE	G-8	12	•	•	•	
ARCADIA CAMP	I-11	26	•			
ASHURST	E-8	51	•	•	•	
BANJO BILL	E-7	9	•		•	•
BARTLETT	G-7		•	•	•	•
BIG LAKE	G-12	170	•	•	•	•
BLUE RIDGE	E-8	10	•	•	•	
BOG SPRINGS	K-9	13	•			
BONITO	D-7	44	•			
BOOTLEGGER	E-7	10				
BOULDER BEACH	B-1	338	•	•	•	•
BUCKSKIN MTN	F-2	48	•	•	•	•
BULLHEAD CO. PARK	D-1	100	•	•	•	•
BURNT CORRAL	G-8	17		•	•	
BURRO CREEK	F-4	20	•			
CAMP RUCKER	K-12	12	•			
CANYON POINT	F-9	78	•			
CAT TAIL COVE	F-2	90	•	•	•	•
CAVE SPRINGS	E-7	78	•	•	•	•
CHEVELON CROSSING	E-9	8		•		
CHEVELON LAKE	E-9	8		•	•	
CHRISTOPHER CREEK	F-8	44	•		•	
CLEAR CREEK	E-8	20	•			
CLINTS WELL	E-8	8				
COCHISE STRONGHOLD	K-12	25	•			
COTTONWOOD	B-11	94	•			
CRYSTAL HILL	G-2	32				
DAIRY SPRINGS	E-7	48	•	•	•	
DeMOTTE	B-6	20	•			
DOUBLE SPRINGS	E-7	16	•	•	•	

Name	Map Location	Number of Units	Drinking Water	Boating	Fishing	Swimming
GILBERT RAY	J-8	118	•			
GRANITE BASIN	E-5	23	•	•	•	
GRANVILLE	H-12	9	•			
GREER REC. AREA	F-12		•		•	
HILLTOP	F-6	37			•	
HORSE PASTURE	G-8	14			•	
HORSETHIEF BASIN	F-6	42	•			
HUALAPAI MTN PARK	D-3	100	•			
JACOB LAKE	A-6	48	•			
JUAN MILLER	H-12	8				
K P CIENEGA	G-12	5	•			
KAIBAB LAKE	D-6	59			•	
KINNIKINICK LAKE	E-8	13			•	
KNOLL LAKE	F-8	42	•		•	
LAGUNA DAM	I-2	100	•		•	
LAKE VIEW	D-7	44			•	
LAKESIDE	F-11	82	•			
LAKEVIEW	L-10	64	•		•	
LEE VALLEY	G-12				•	
LEES FERRY	A-8	56	•		•	
LUNA LAKE	G-12	40			•	
LYMAN LAKE	F-12	46	•		•	
LYNX LAKE	F-6	76	•		•	
MANZANITA	E-7	19	•		•	
MOLINO BASIN	J-9	49	•			
NAVAJO NATL. MON.	A-9	30	•			
NELSON RES.	F-12					
OAK CREEK REC AREA	E-7		•		•	
OAK FLAT	H-8	25				
ORGAN PIPE	K-5	208	•			
PATAGONIA LAKE	L-9	300	•	•	•	
PEÑA BLANCA	L-8		•	•	•	
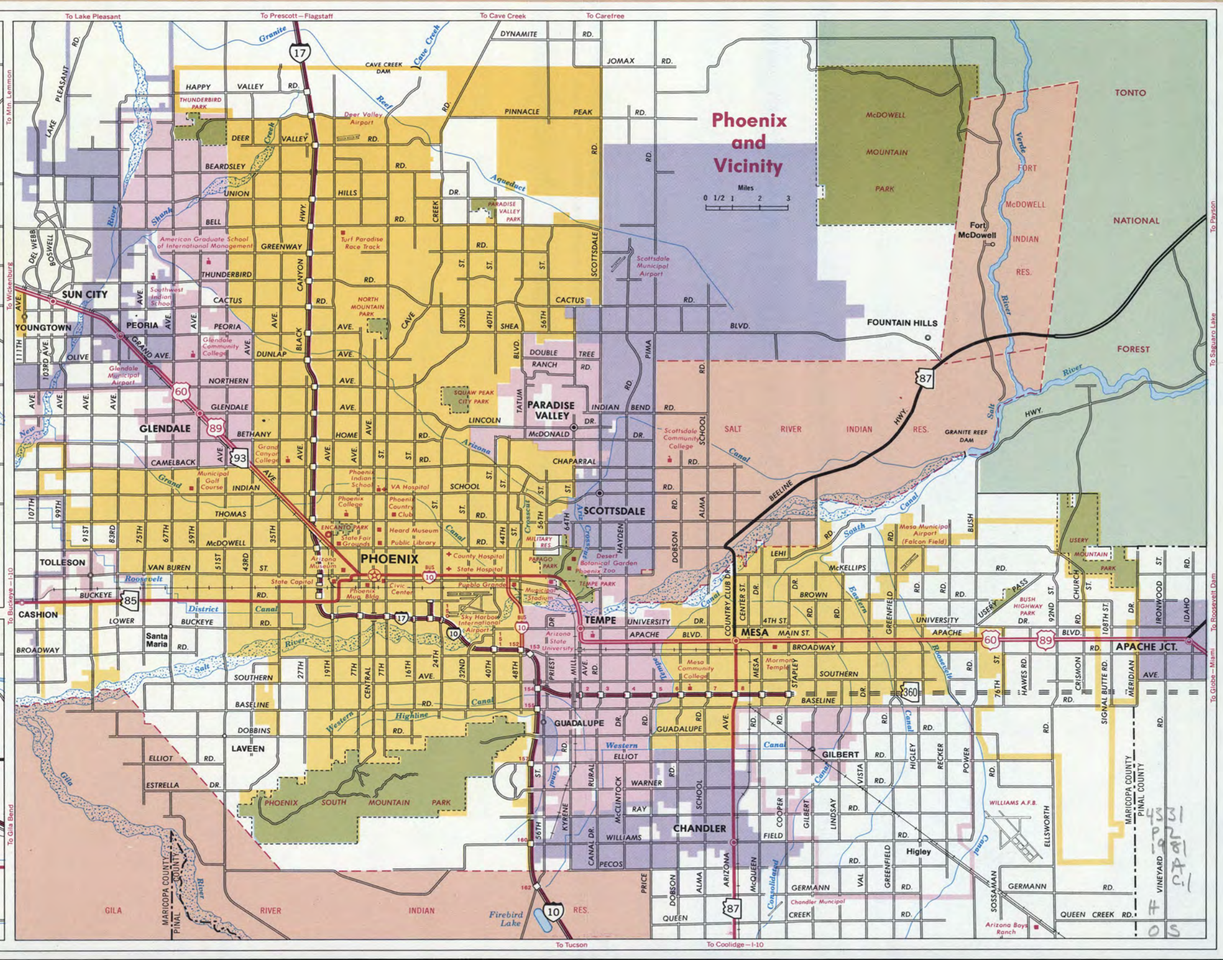
Name	Map Location	Number of Units	Drinking Water	Boating	Fishing	Swimming
PICACHO PEAK	I-8	29	•			
PINAL MTN	I-11	27	•			
PINE FLAT	E-7	80	•		•	•
PINE GROVE	E-8	46	•	•	•	•
PIONEER PASS	H-9	27	•			
PITTSBURG POINT	F-2	718	•	•	•	•
PONDEROSA	F-8	611	•			
POWELL SPRINGS	E-6	10	•			
POTATO PATCH	E-6	14				
RIGGS FLAT	I-11	28	•	•	•	
ROCK CROSSING	E-8	35	•	•	•	
ROLFE C HOYER	F-12	20	•			
ROPER LAKE	I-11	24	•	•	•	•
ROSE CANYON	J-9	98	•		•	
RUSTLER PARK	K-12	25	•			
SEVEN SPRINGS	G-7	23				
SHANNON	I-11	26	•			
SHOW LOW LAKE	F-10	100	•	•	•	•
SPENCER CANYON	I-9	77	•			
SQUAW LAKE	I-2	100	•	•	•	•
SUNNY FLAT	K-12	11				
TEN-X	C-6	70	•			
TORTILLA FLAT	H-8	77	•			
UPPER BLUE	G-12	2			•	
VIRGIN RIVER	A-3	115				
WAHWEAP	A-8	178	•	•	•	•
WHITE HORSE LAKE	D-6	80	•	•	•	
WHITE SPAR	F-6	60	•			
WINDY HILL	G-8				•	•
WINN	G-12	60	•			
WOLF CREEK	F-6	42	•			
WOODS CANYON	F-9	78	•	•	•